

Ngapani River around proposed intake site

Ngapani Site	
Demand Site	Kwisimba T/C
Potential River	Ngapani River
Catchment Area	48km ²
Potential Estimated	5kW

LEGEND

- Demand Site (T/C)
- Generation Plan
- Catchment Area
- Existing Access Road (possible by 4WD)
- Existing Footpath


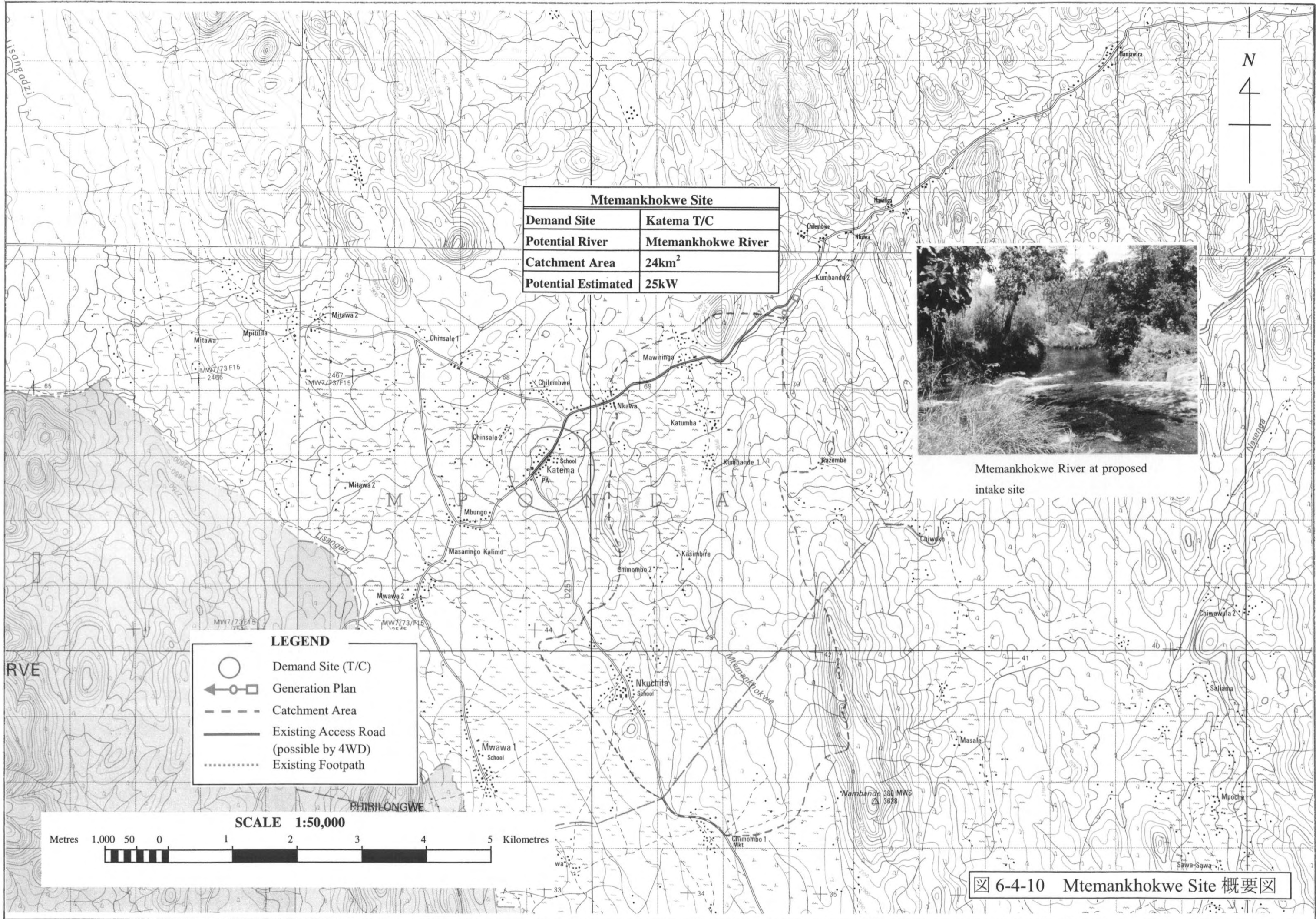


図 6-4-9 Ngapani Site 概要図



Mtemankhokwe Site	
Demand Site	Katema T/C
Potential River	Mtemankhokwe River
Catchment Area	24km ²
Potential Estimated	25kW



Mtemankhokwe River at proposed intake site

LEGEND

- Demand Site (T/C)
- ← □ Generation Plan
- - - Catchment Area
- Existing Access Road (possible by 4WD)
- ⋯ Existing Footpath

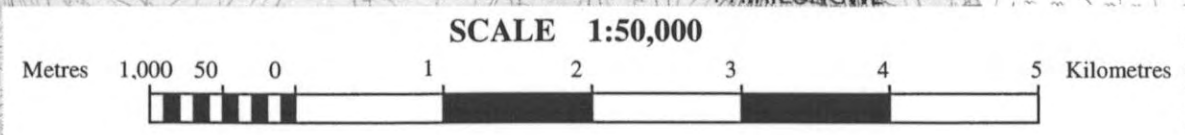


図 6-4-10 Mtemankhokwe Site 概要図