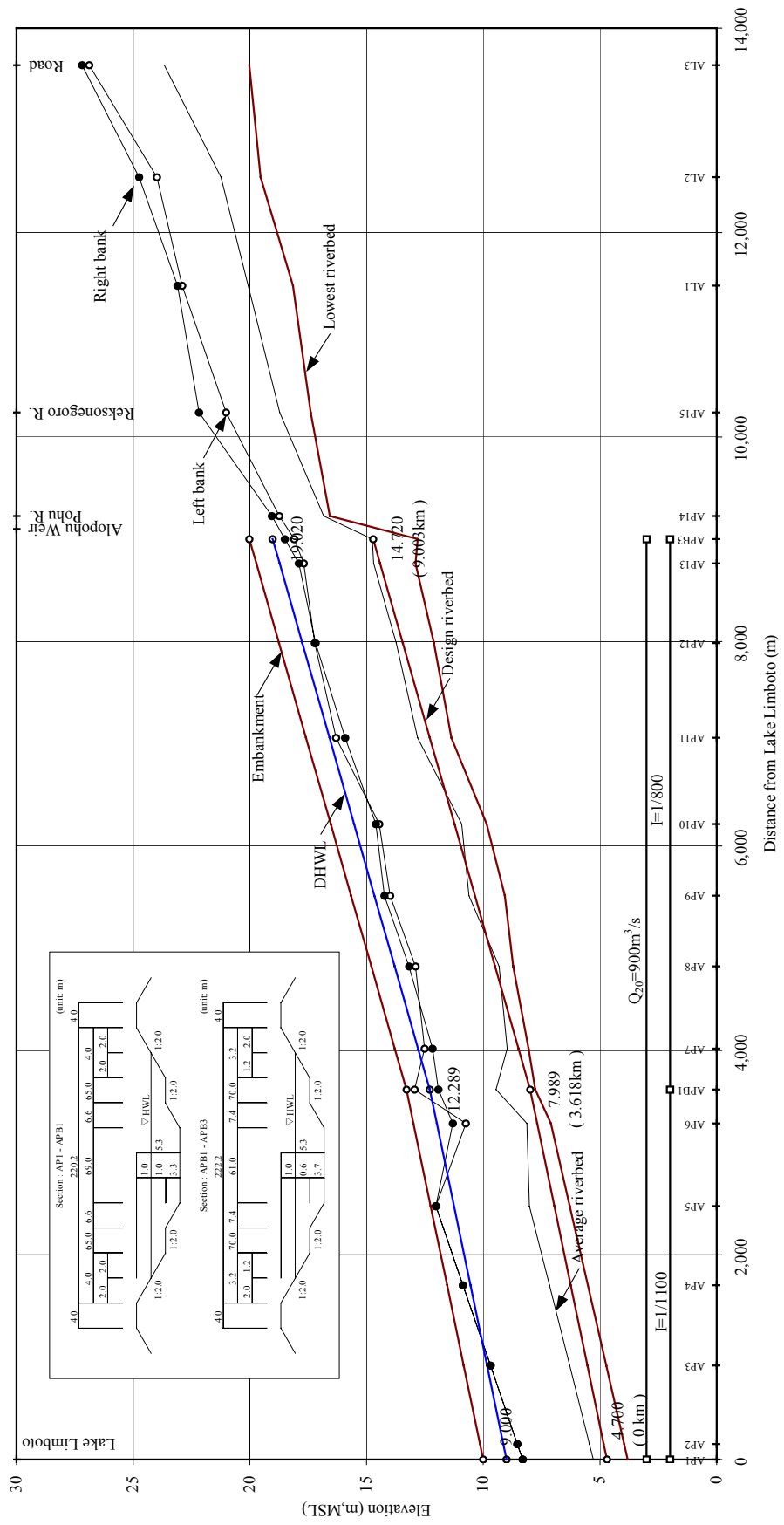


*The Study on Flood Control
and Water Management
in Limboto-Bolango-Bone Basin
in the Republic of Indonesia*
Japan International Cooperation Agency

Figure 3.7.8
DESIGN LONGITUDINAL PROFILE
(MARISA RIVER)



The Study on Flood Control
 and Water Management
 in Limboto-Bolango-Bone Basin
 in the Republic of Indonesia

Japan International Cooperation Agency

**Figure B3.7.9
 DESIGN LONGITUDINAL PROFILE
 (ALO-POHU RIVER)**

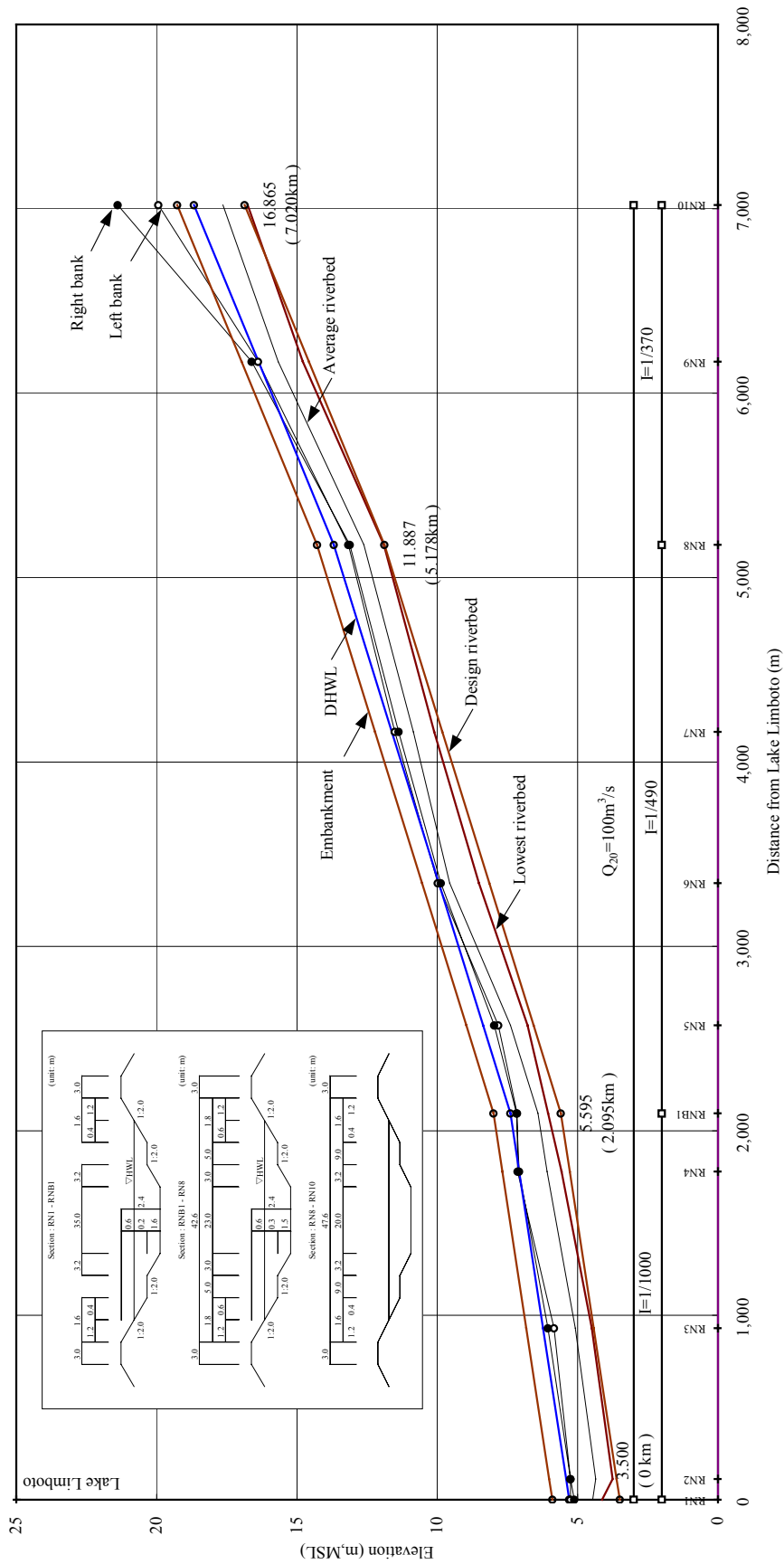
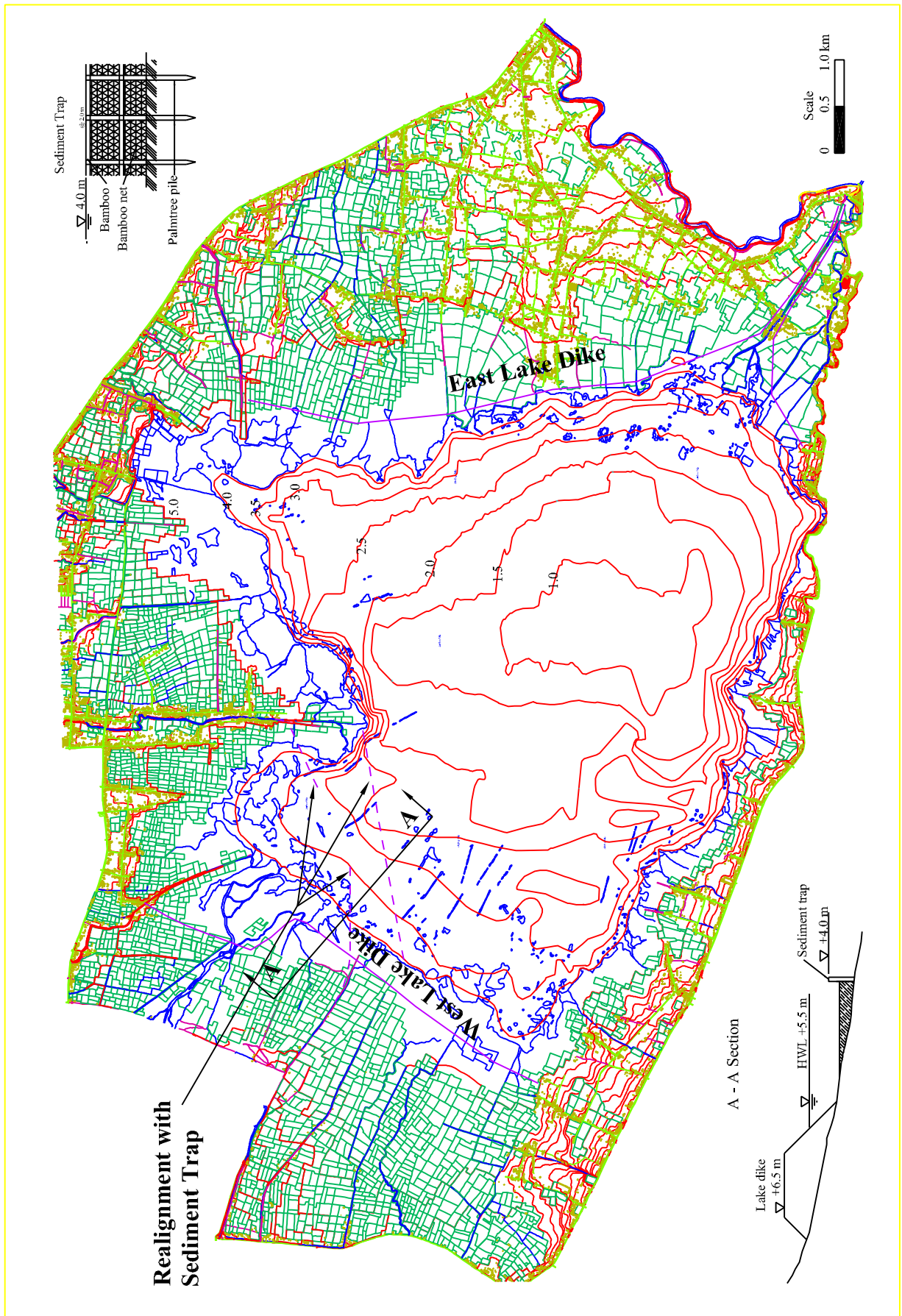


Figure B3.7.10
DESIGN LONGITUDINAL PROFILE
(RINTENGA RIVER)



*The Study on Flood Control
and Water Management
in Limboto-Bolango-Bone Basin
in the Republic of Indonesia
Japan International Cooperation Agency*

**Figure B3.7.11
LAKE LIMBOTO MANAGEMENT SCHEME**

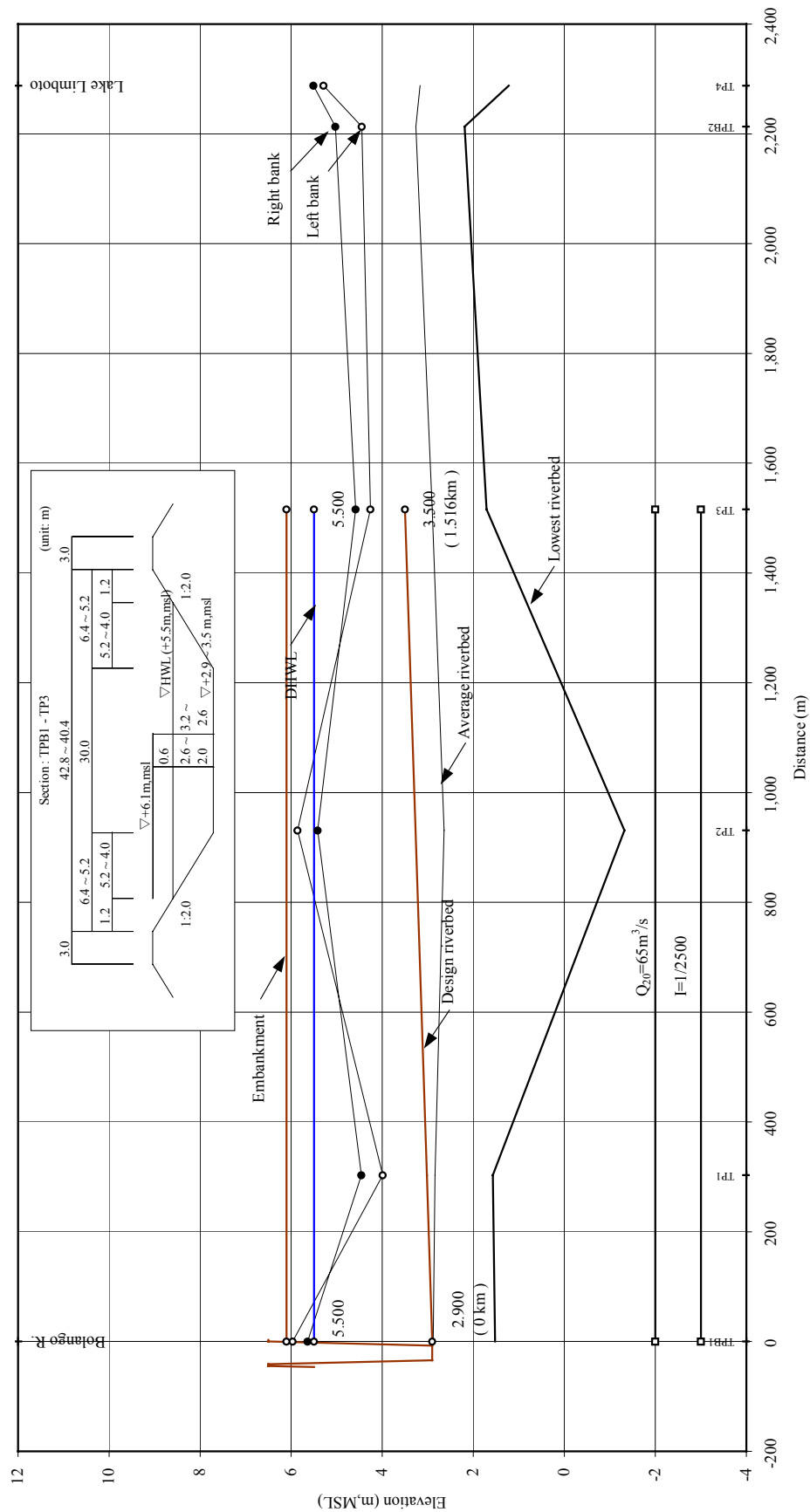


Figure B3.7.12
DESIGN LONGITUDINAL PROFILE
(TAPODU RIVER)