ラオス国
ナムニアップ-I 水力発電開発計画調査(ﾌｪｰｽﾞ II)

ファイナルレポート
第2巻：サマリーレポート

図　面

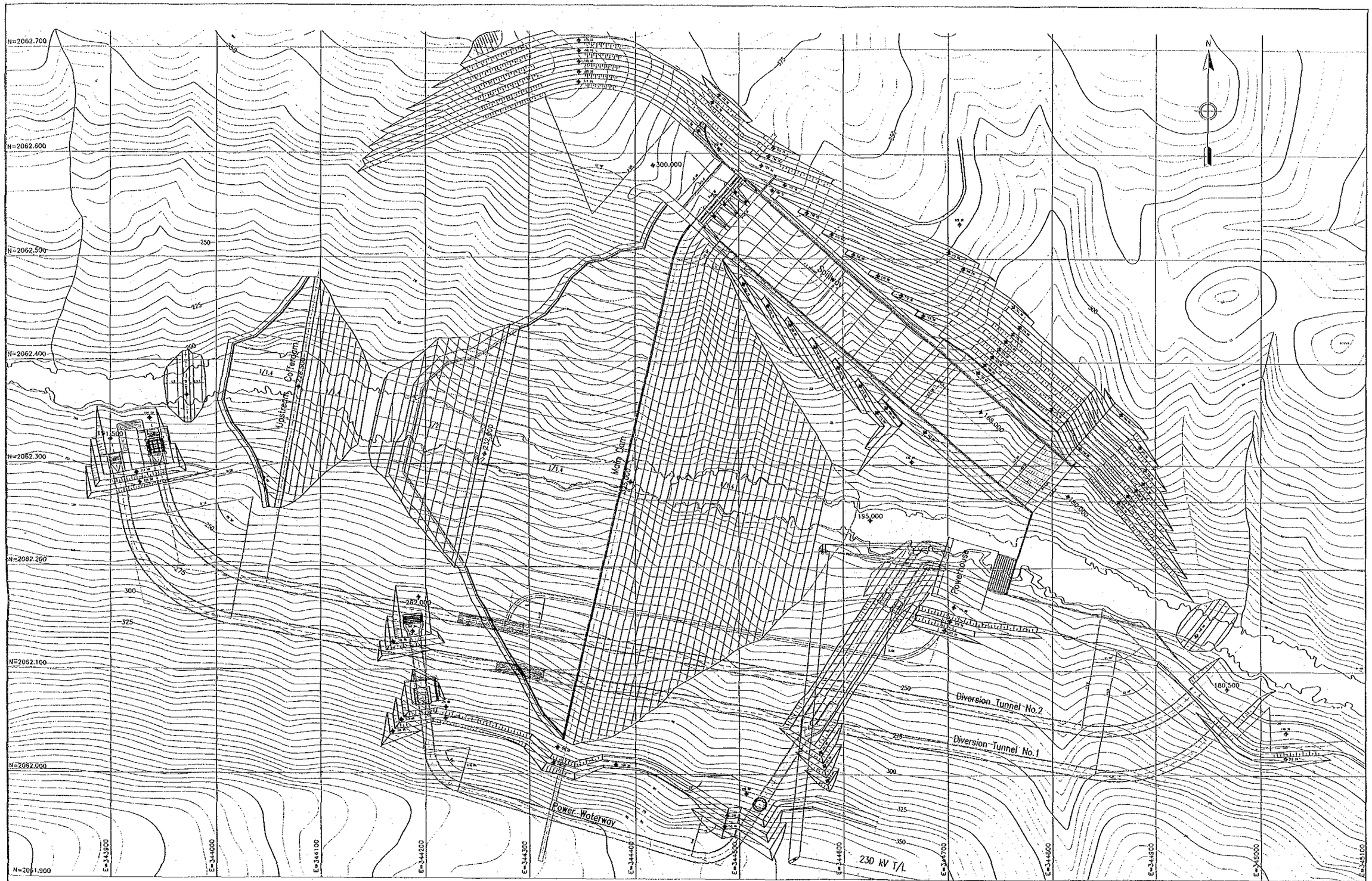

FEASIBILITY STUDY ON THE NAM NGIEP-I HYDROELECTRIC POWER PROJECT (Phase II) IN THE LAO PEOPLE'S DEMOCRATIC REPUBLIC JAPAN INTERNATIONAL COOPERATION AGENCY	図面 01 本ダム、一般配置図

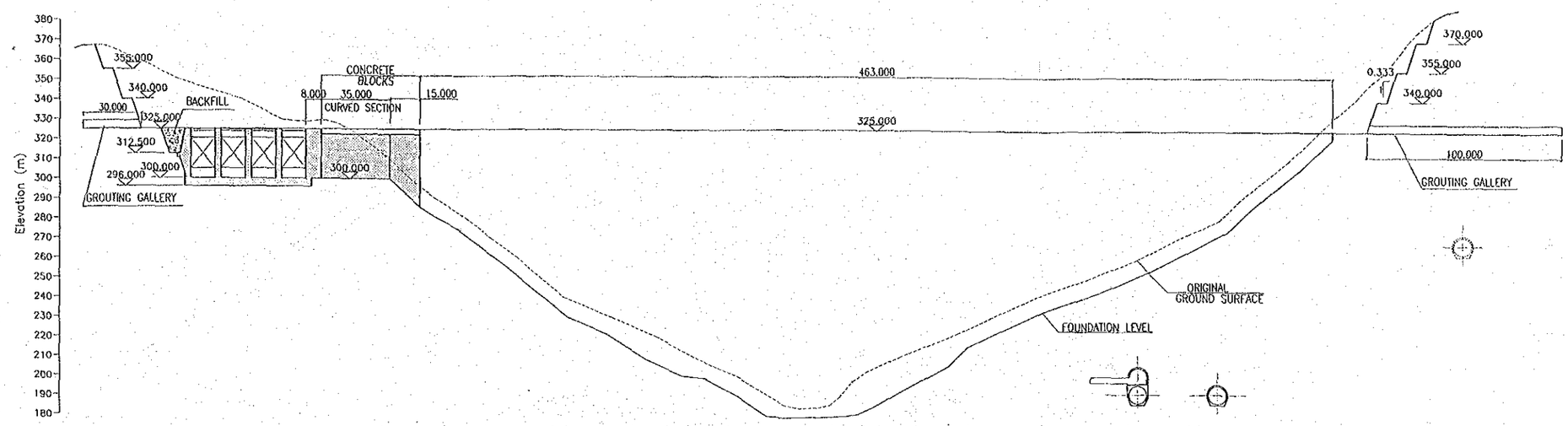

LONGITUDINAL SECTION ALONG THE REFERENCE LINE

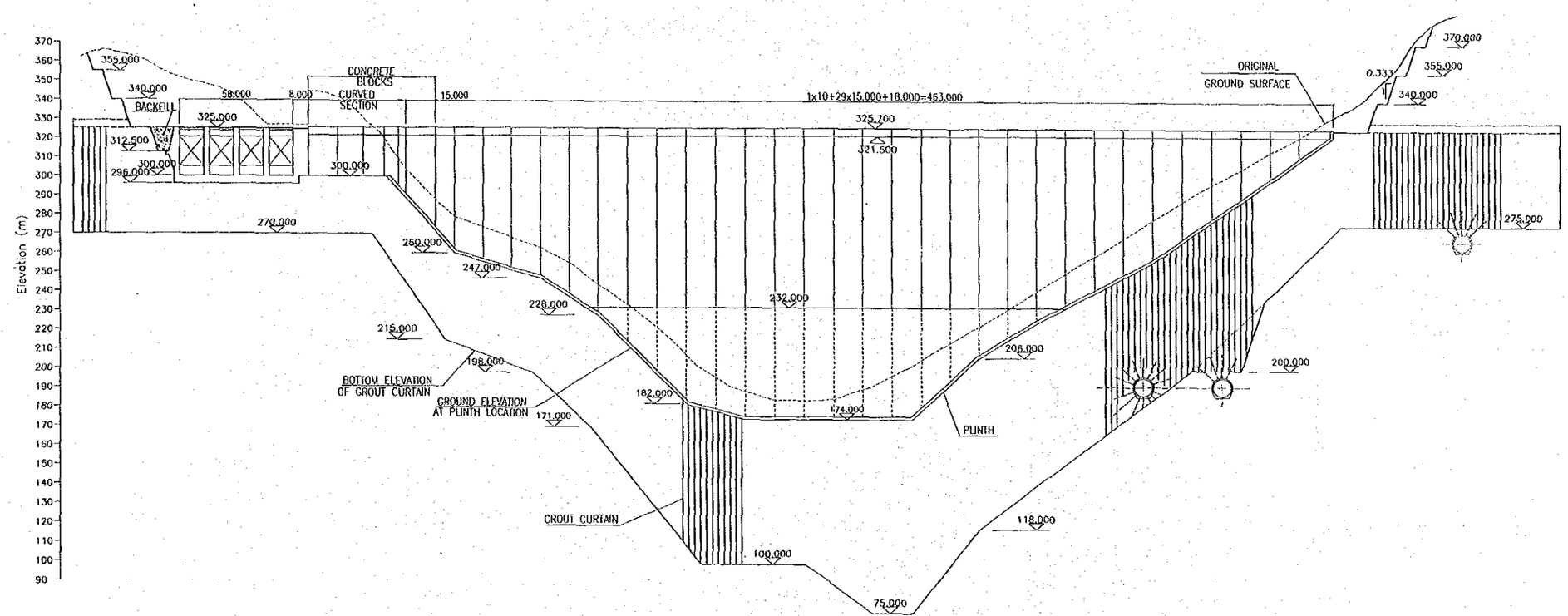

FRONT ELEVATION

SCALE 0 100m

FEASIBILITY STUDY ON THE NAM NGIEP-I HYDROELECTRIC POWER PROJECT (Phase II) IN THE LAO PEOPLE'S DEMOCRATIC REPUBLIC	図面 02
JAPAN INTERNATIONAL COOPERATION AGENCY	本ダム、縦断及び立面図

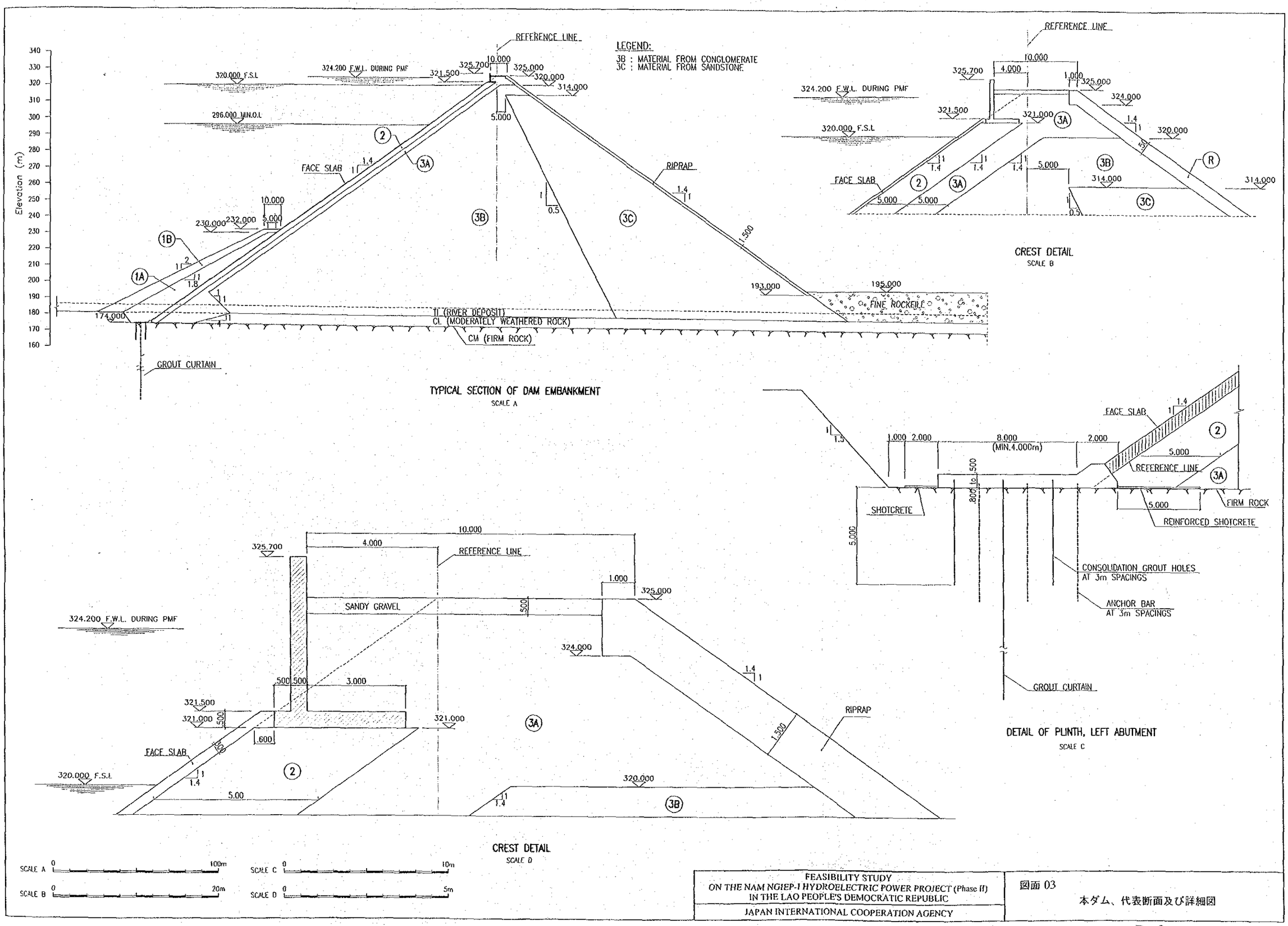

FEASIBILITY STUDY
ON THE NAM NGIEP-I HYDROELECTRIC POWER PROJECT (Phase II)
IN THE LAO PEOPLE'S DEMOCRATIC REPUBLIC

JAPAN INTERNATIONAL COOPERATION AGENCY

図面 03

本ダム、代表断面及び詳細図

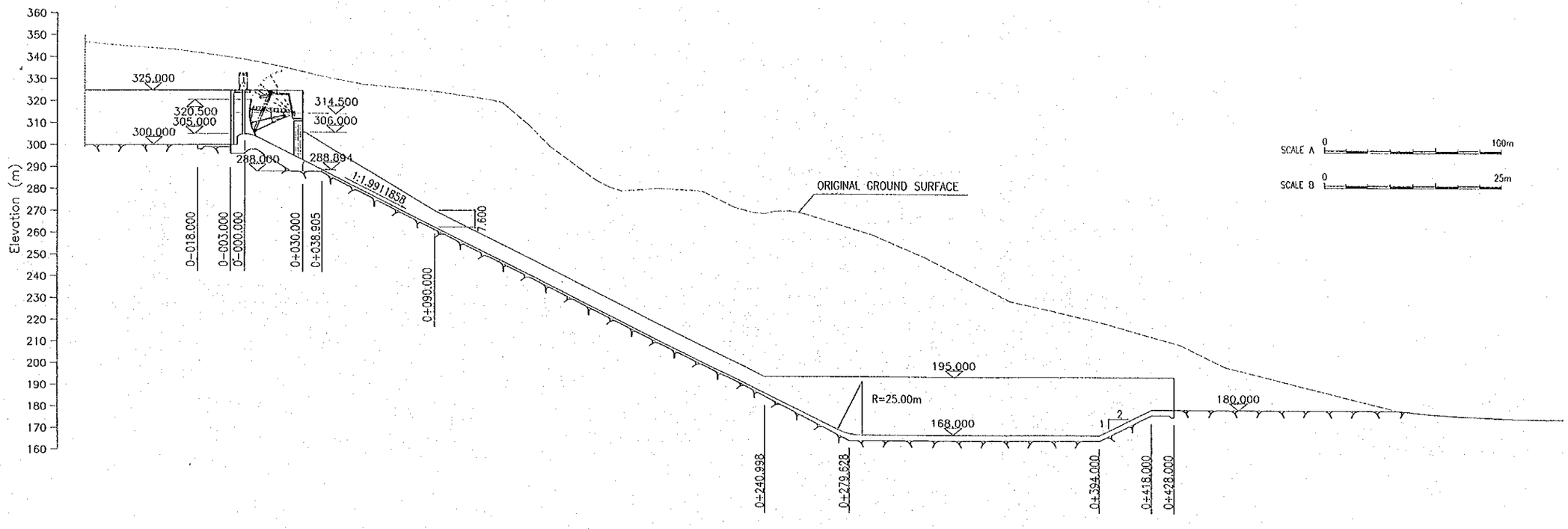

PROFILE OF SPILLWAY

SCALE A

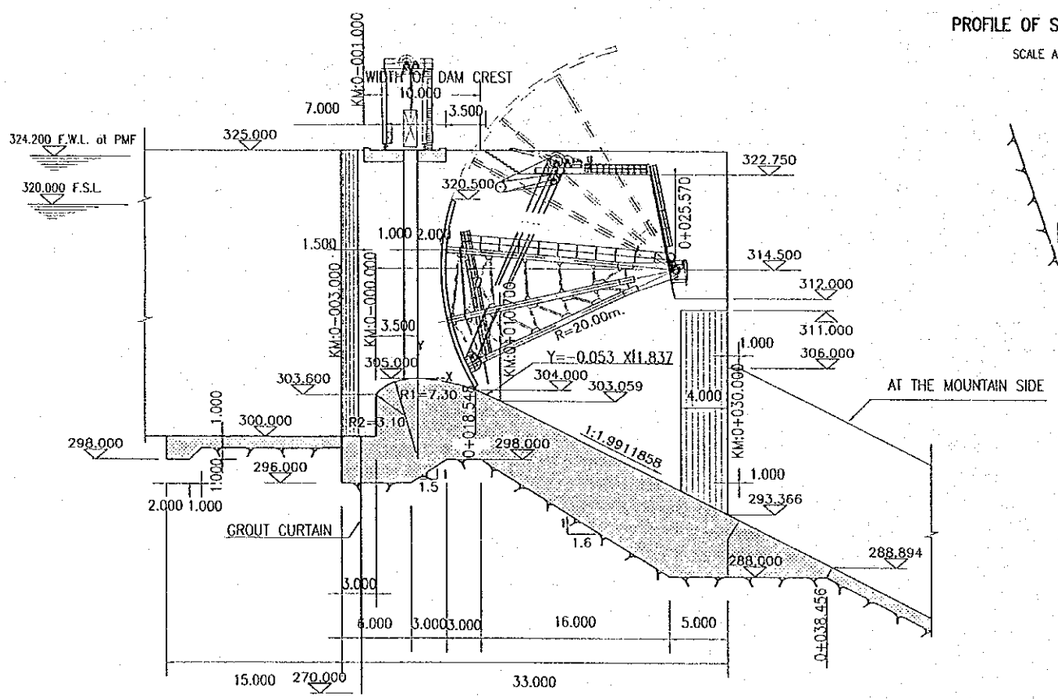

PROFILE OF SPILLWAY WEIR

SCALE B

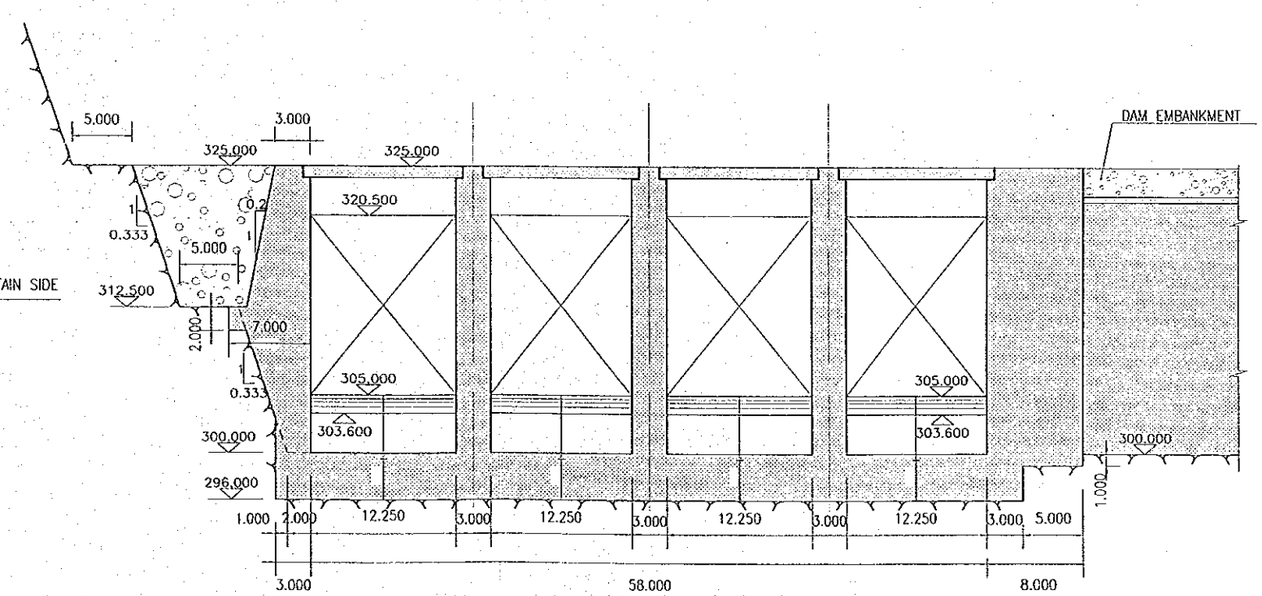

CROSSSECTION OF SPILLWAY WEIR AT CHAIN. 0-000.000

SCALE B

FEASIBILITY STUDY ON THE NAM NGIEP-I HYDROELECTRIC POWER PROJECT (Phase II) IN THE LAO PEOPLE'S DEMOCRATIC REPUBLIC JAPAN INTERNATIONAL COOPERATION AGENCY	図面 04 洪水吐、縦断及び越流部詳細図

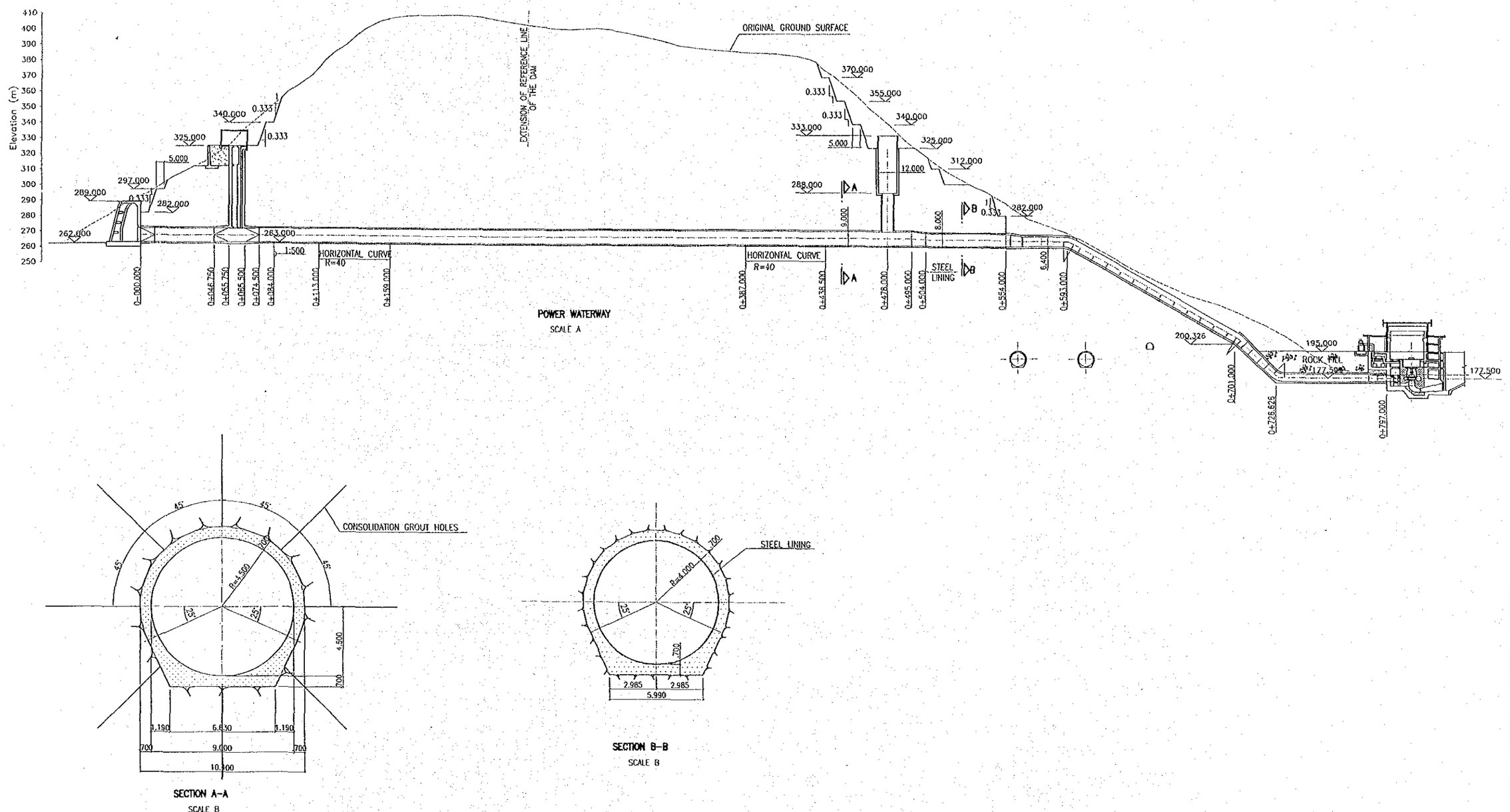

SCALE A 0 100m

SCALE B 0 10m

FEASIBILITY STUDY ON THE NAM NGIEP-I HYDROELECTRIC POWER PROJECT (Phase II) IN THE LAO PEOPLE'S DEMOCRATIC REPUBLIC JAPAN INTERNATIONAL COOPERATION AGENCY	図面 05 発電水路、縦横断図

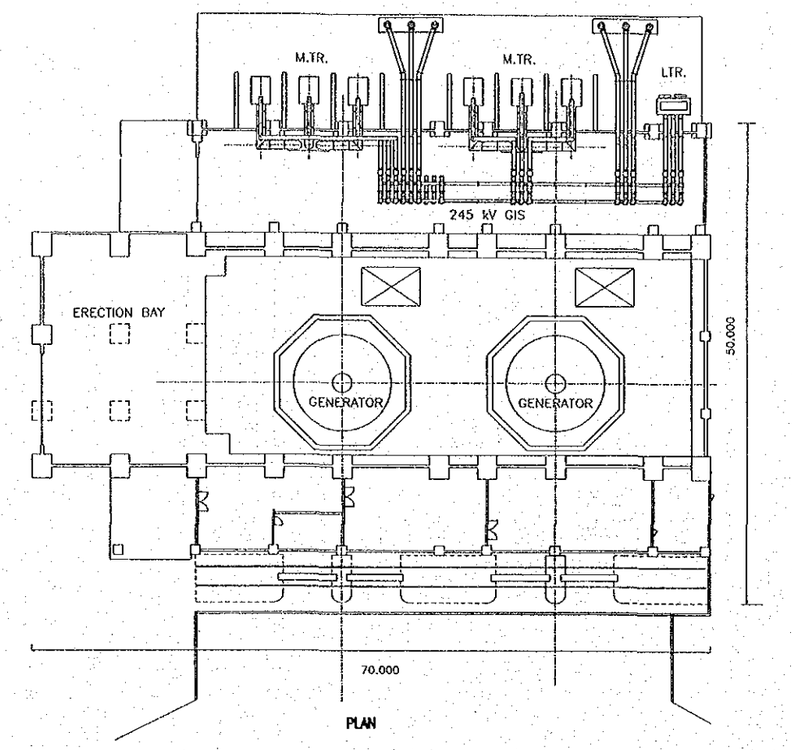

PLAN

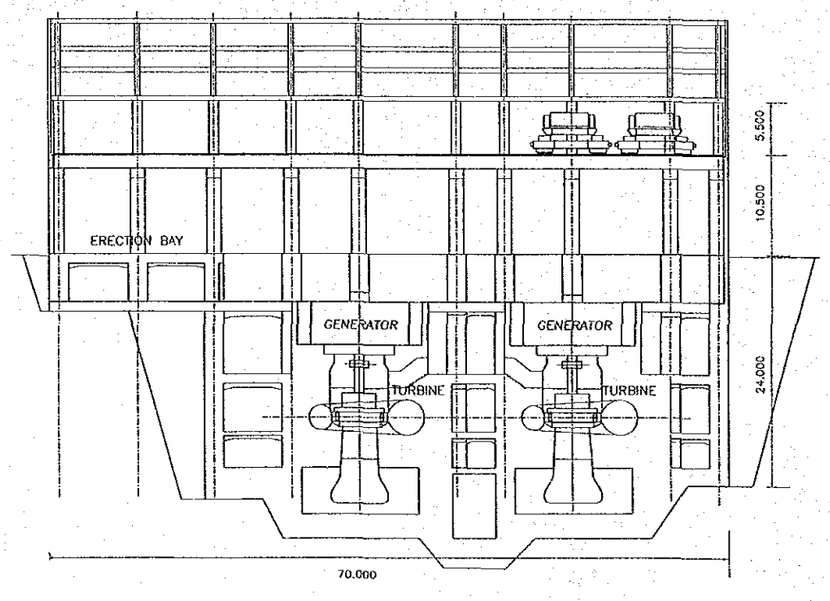

LONGITUDINAL SECTION

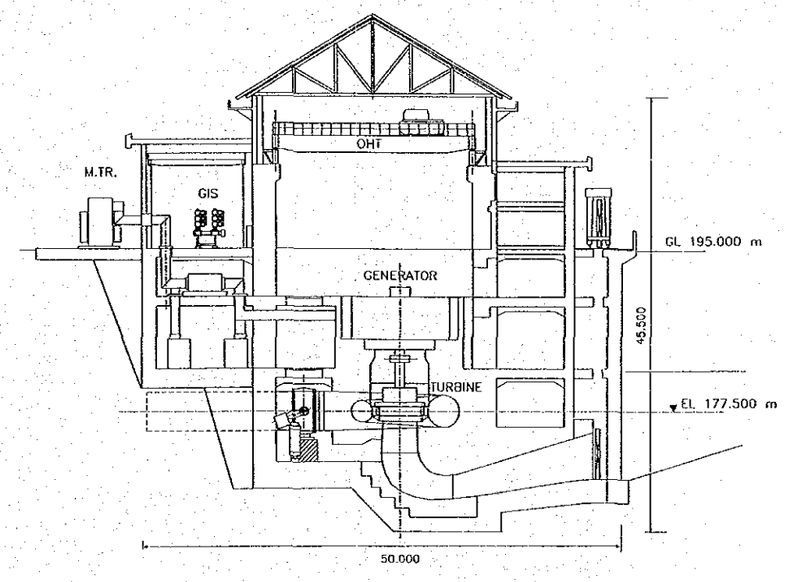

TRANSVERSE SECTION

SCALE 0 30m

FEASIBILITY STUDY ON THE NAM NGIEP-I HYDROELECTRIC POWER PROJECT (Phase II) IN THE LAO PEOPLE'S DEMOCRATIC REPUBLIC JAPAN INTERNATIONAL COOPERATION AGENCY	図面 06 本ダム発電所、平面及び断面図

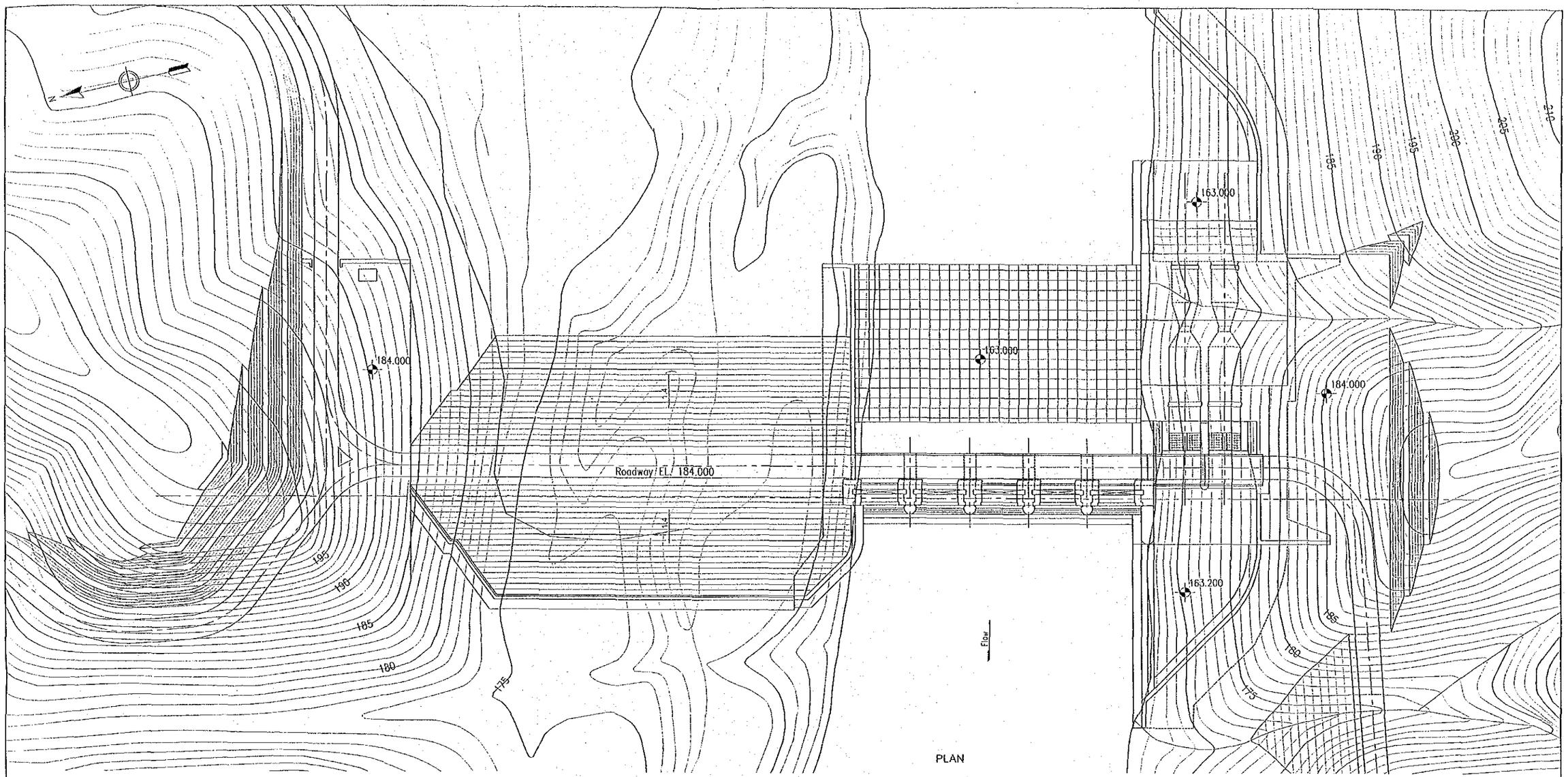

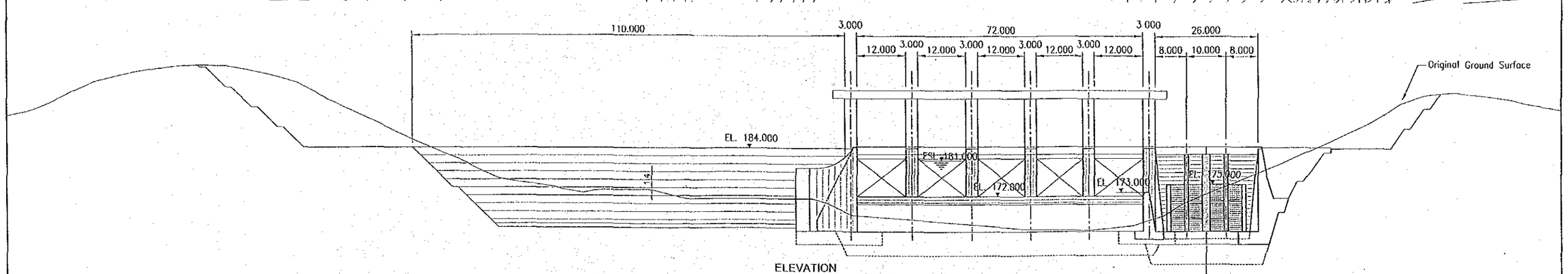

SCALE 0 50m

FEASIBILITY STUDY
ON THE NAM NGIEP-I HYDROELECTRIC POWER PROJECT (Phase II)
IN THE LAO PEOPLE'S DEMOCRATIC REPUBLIC

JAPAN INTERNATIONAL COOPERATION AGENCY

図面 07

逆調整池ダム、平面及び立面図

JICA