

Chapter 1

Social Survey

Symbols





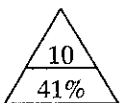



























	National road				
	Commune road, Village road				
	River				
	Stream				
	Number of household Population				
	No. of Poor and Very Poor household Percentage of Poor and Very Poor household				
	Commune, town or District People's Committee				
	Commune or District Health Service				
	Primary, Secondary or EM boarding School				
	Dug well				
	UNICEF shallow borehole				
	Spring				
	Market				
	Church				
	Post Office				
	Cemetery				
	Kinh		Muong		Gia rai
	Ba Na		Tay		Tho
	Man		Ca Dong		Nung
	Xe Dang		Xo Dra		Romam
	Gie Trieng		Thai		Brau
	Lao		E De		Hoa
	Muong		Dao		

Figure K1. 1 Explanation of Symbols in the Maps of Social Survey

K1 Bo Y Commune

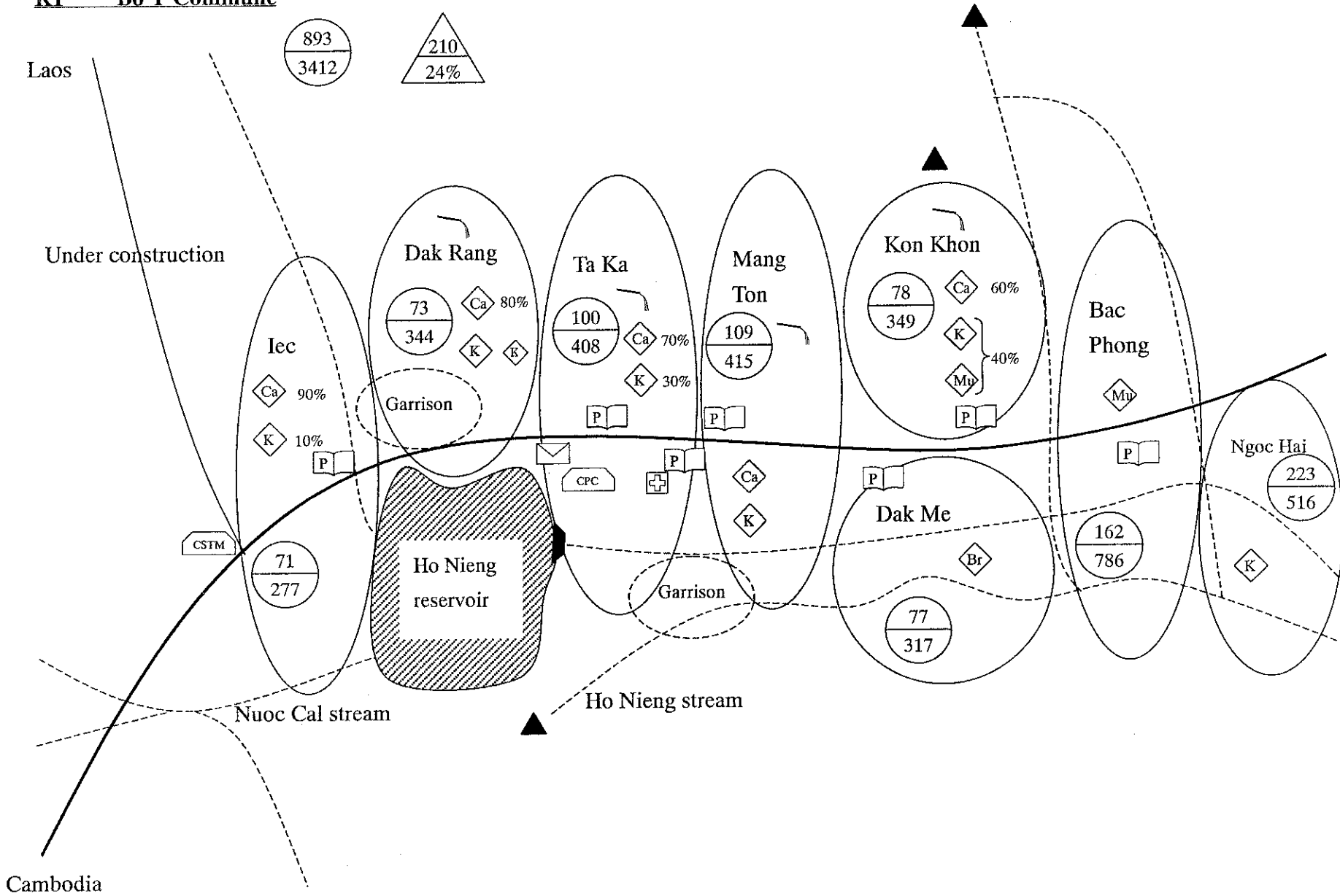


Figure K1. 2 Map of Social Survey Result in K1 Bo Y Commune

K2 Dak Su Commune

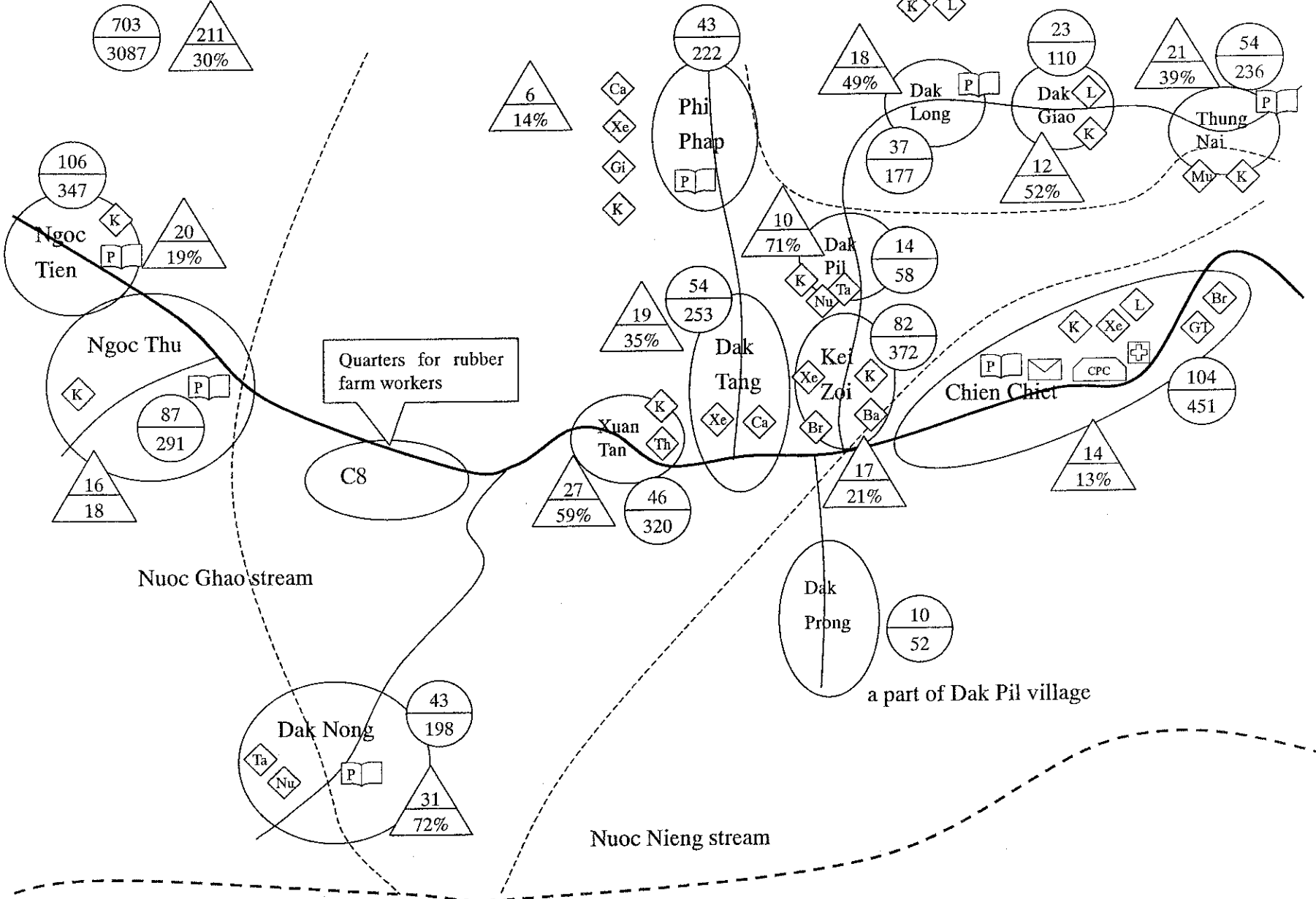


Figure K1. 3 Map of Social Survey Result in K2 Dak Su Commune

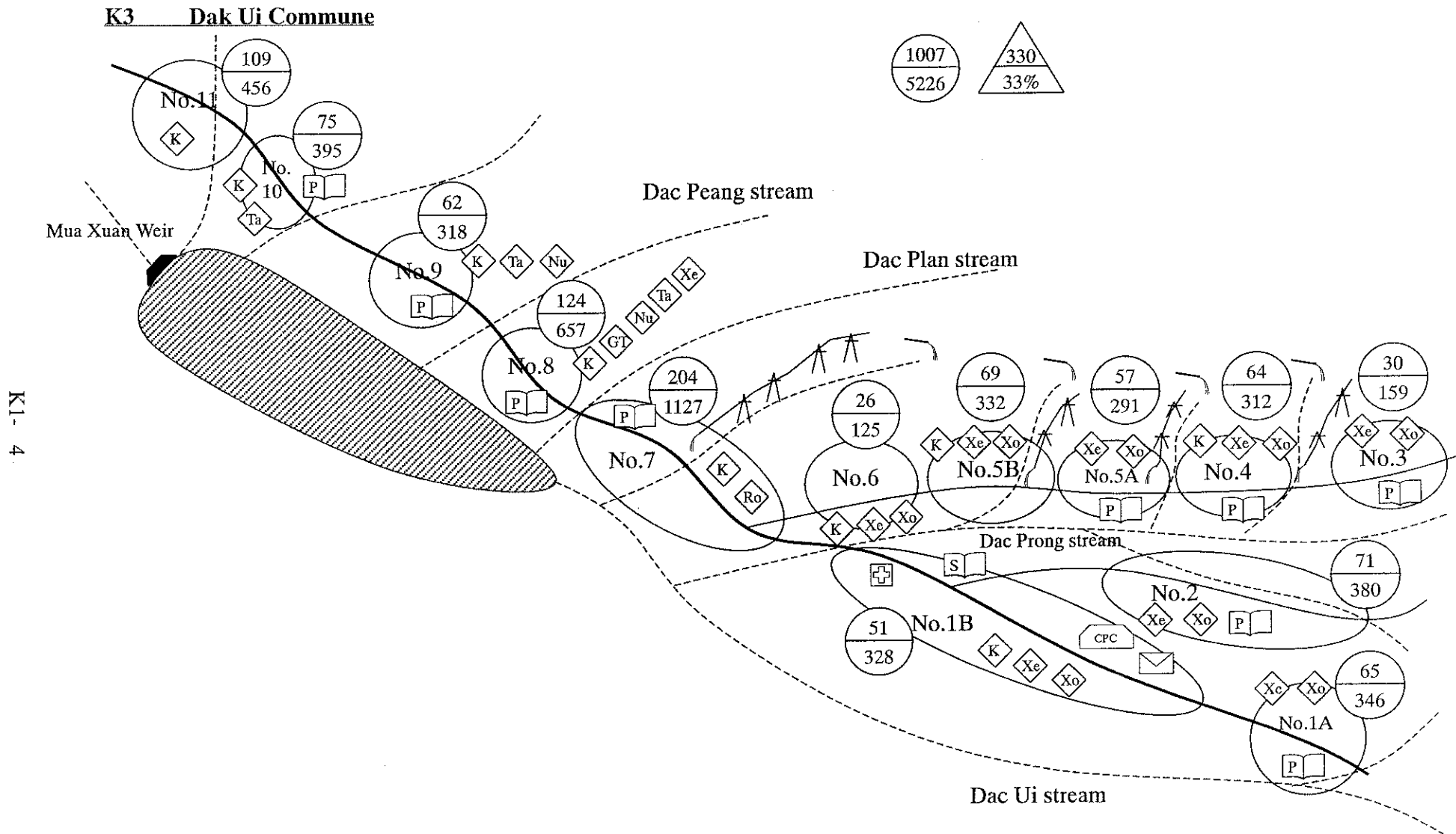
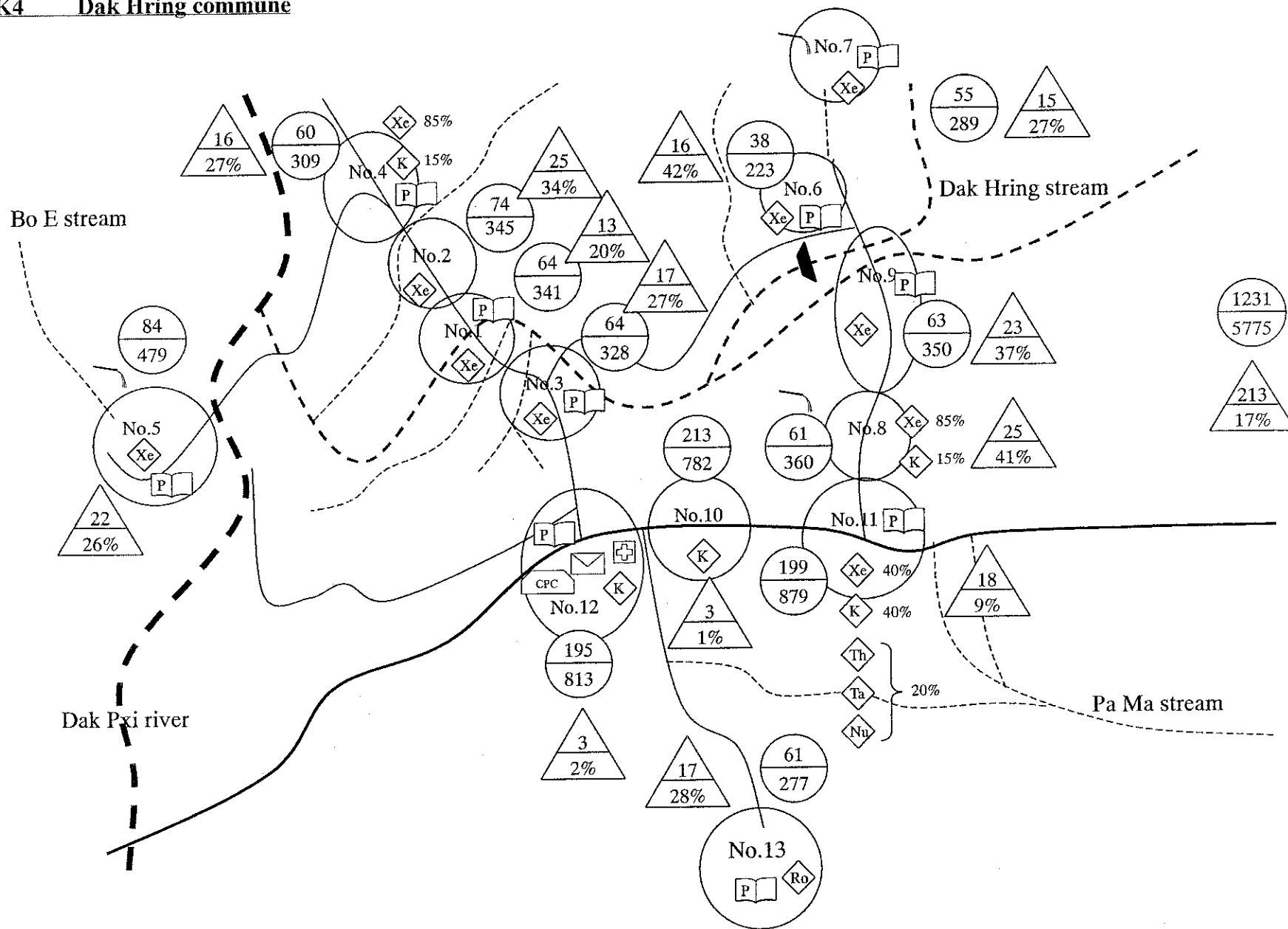


Figure K1. 4 Map of Social Survey Result in K3 Dak Ui Commune

K4 Dak Hring commune

Figure K1. 5 Map of Social Survey Result in K4 Dak Hring Commune



K5 Sa Nghia Commune

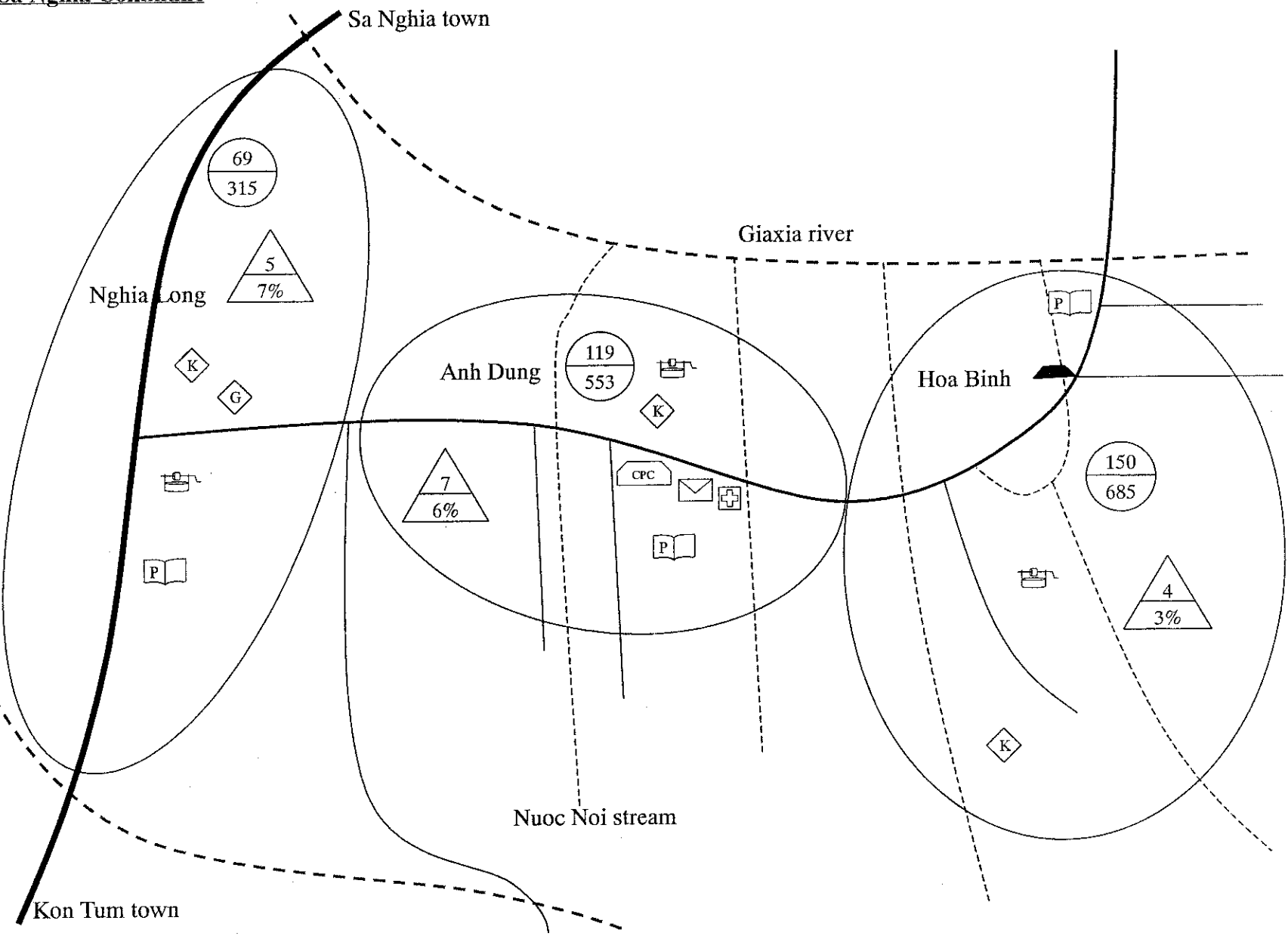
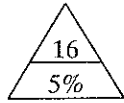


Figure K1. 6 Map of Social Survey Result in K5 Sa Nghia Commune

K6 Chu Hreng Commune

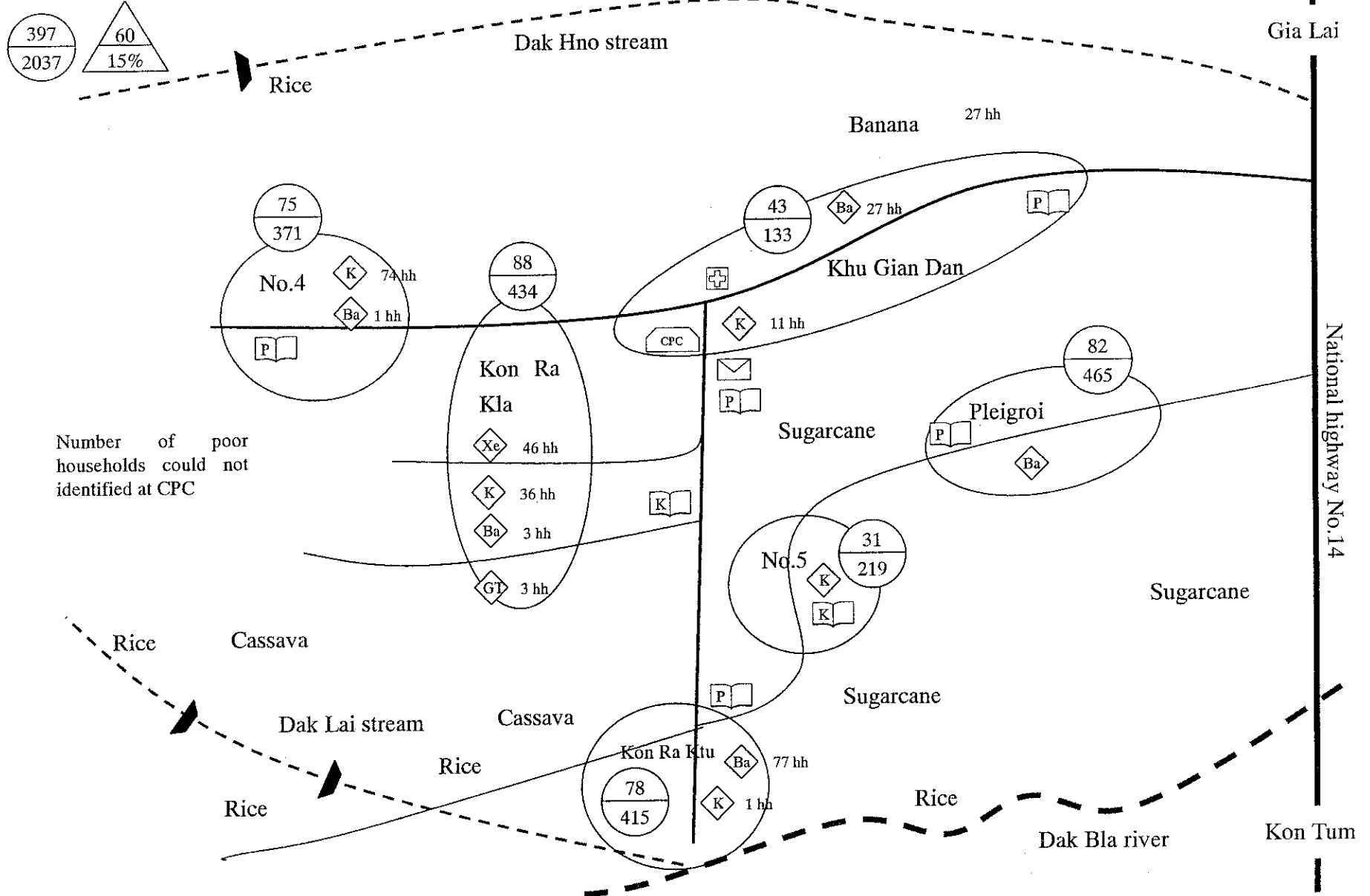


Figure K1. 7 Map of Social Survey Result in K6 Chu Hreng Commune

Chapter 2

Data of Electro-magnetic Survey and Electrical Soundings

Table K2. 1 Quantity of Geophysical Prospecting Work

Province	Commune	Electrical sounding Line	Electromagnetic sounding Point
	Bo Y	–	47
	Dak Su	–	50
Kon Tum	Dak Ui	4	–
	Dak Hring	4	–
	Sa Nghia	–	51
	Chu Hreng	4	–
	Kong Tang	4	–
	Nhon Hoa	3	7
	Chu Ty	–	51
Gia Lai	Thang Hung	4	–
	Nghia Hoa	–	49
	Ia Rsuom	4	–
	Kong Yang	4	–
	Krong Nang	4	–
	Ea Drang	4	–
	Krong Buk	–	55
Dak Lak	Ea Drong	–	50
	Ea Wer	–	52
	Kien Duc	2	4
	Krong Kmar	2	53
Total		43	469

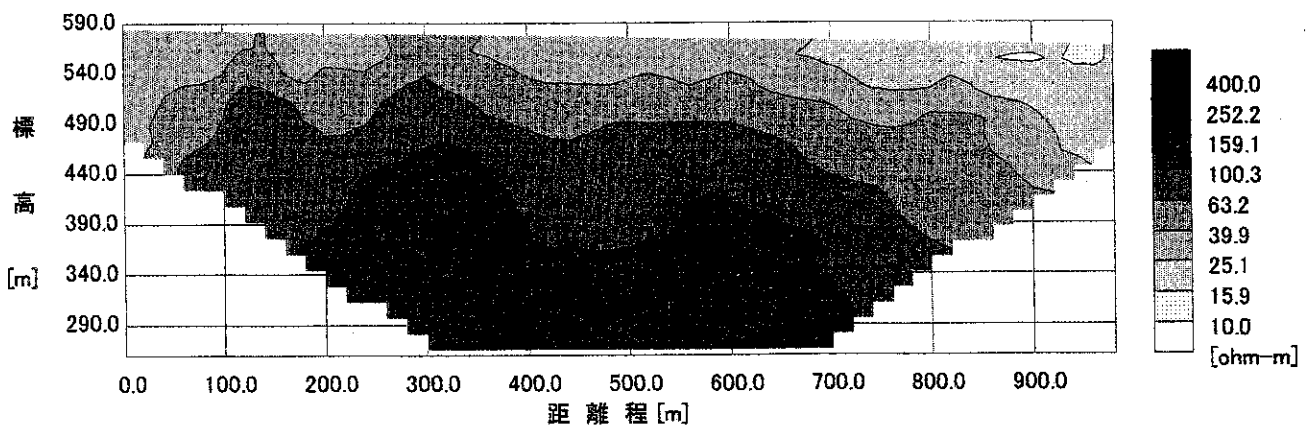
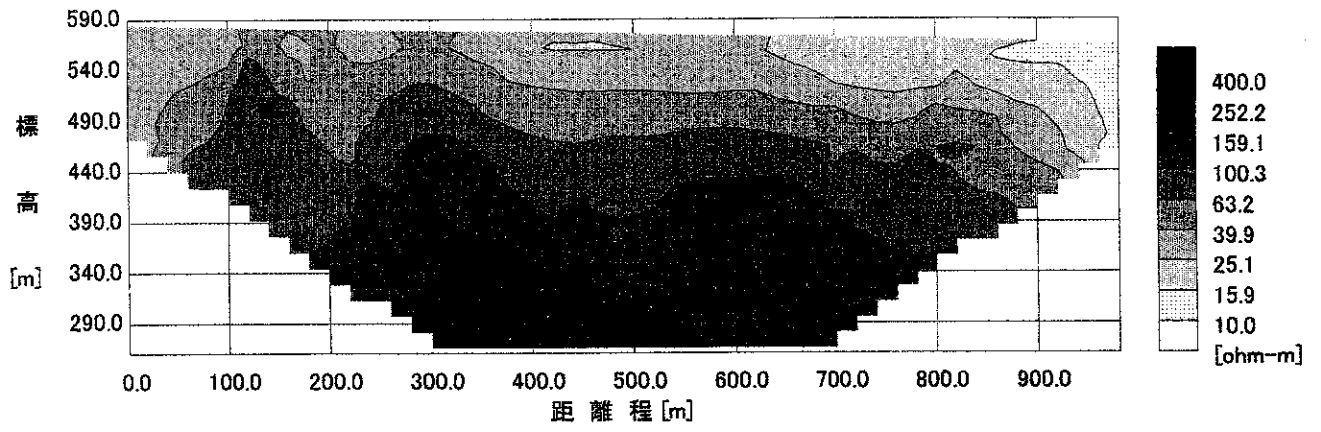


Figure K2. 1 Apparent resistivity sections

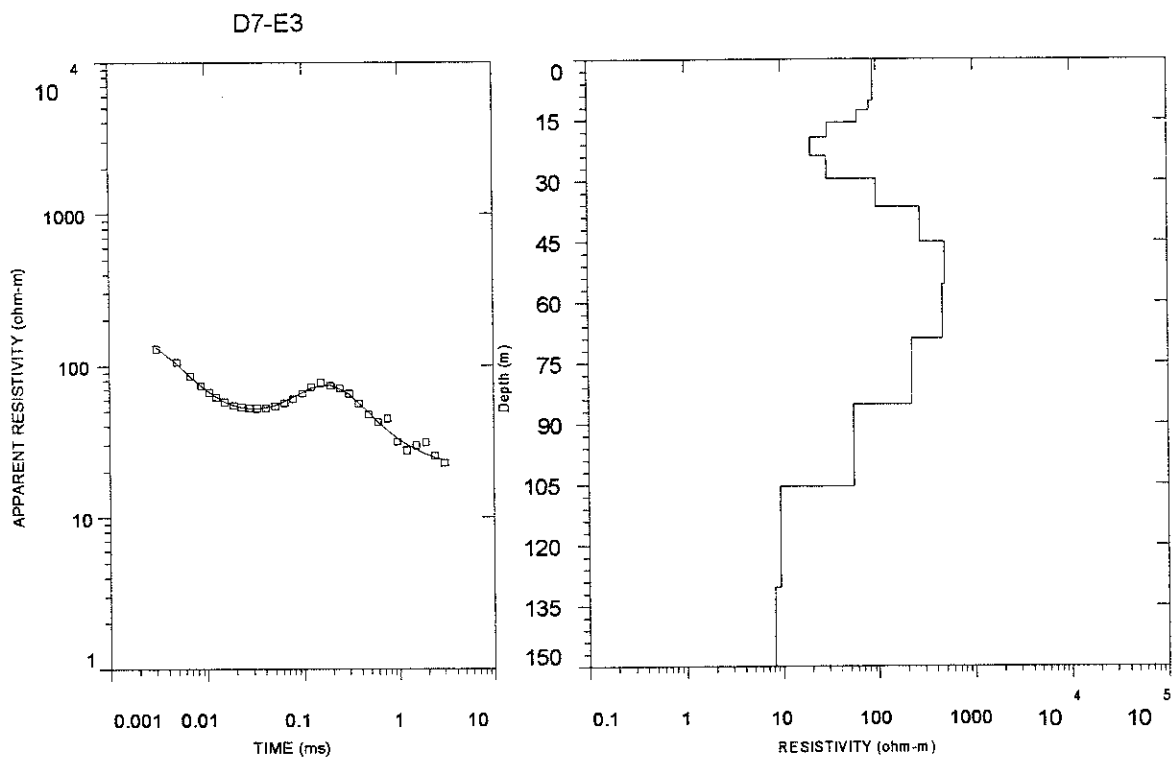


Figure K2. 2 Result of one-dimensional inversion

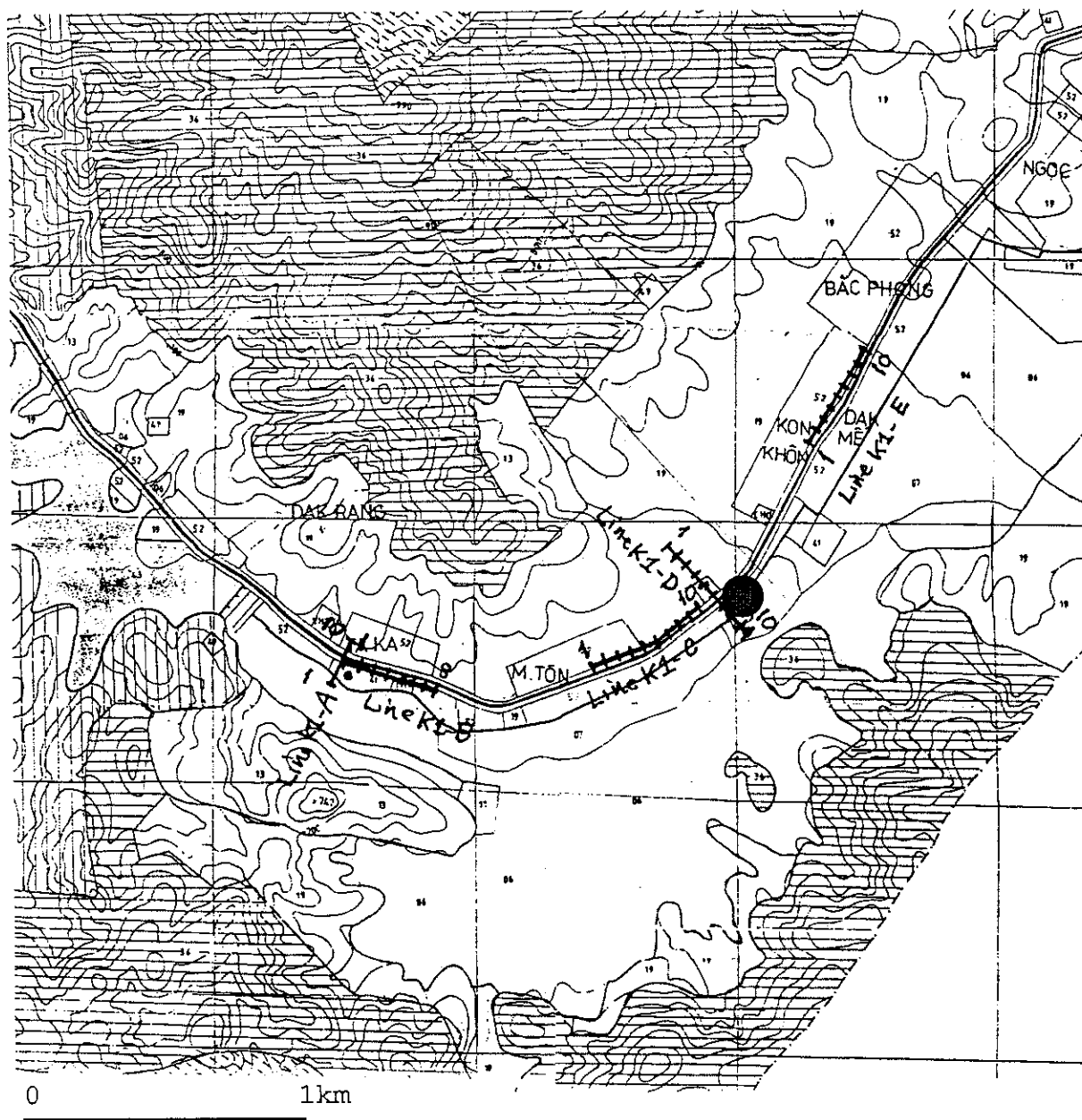


Figure K2. 3 Test Well and Geophysical Prospecting at Bo Y Commune (K1)

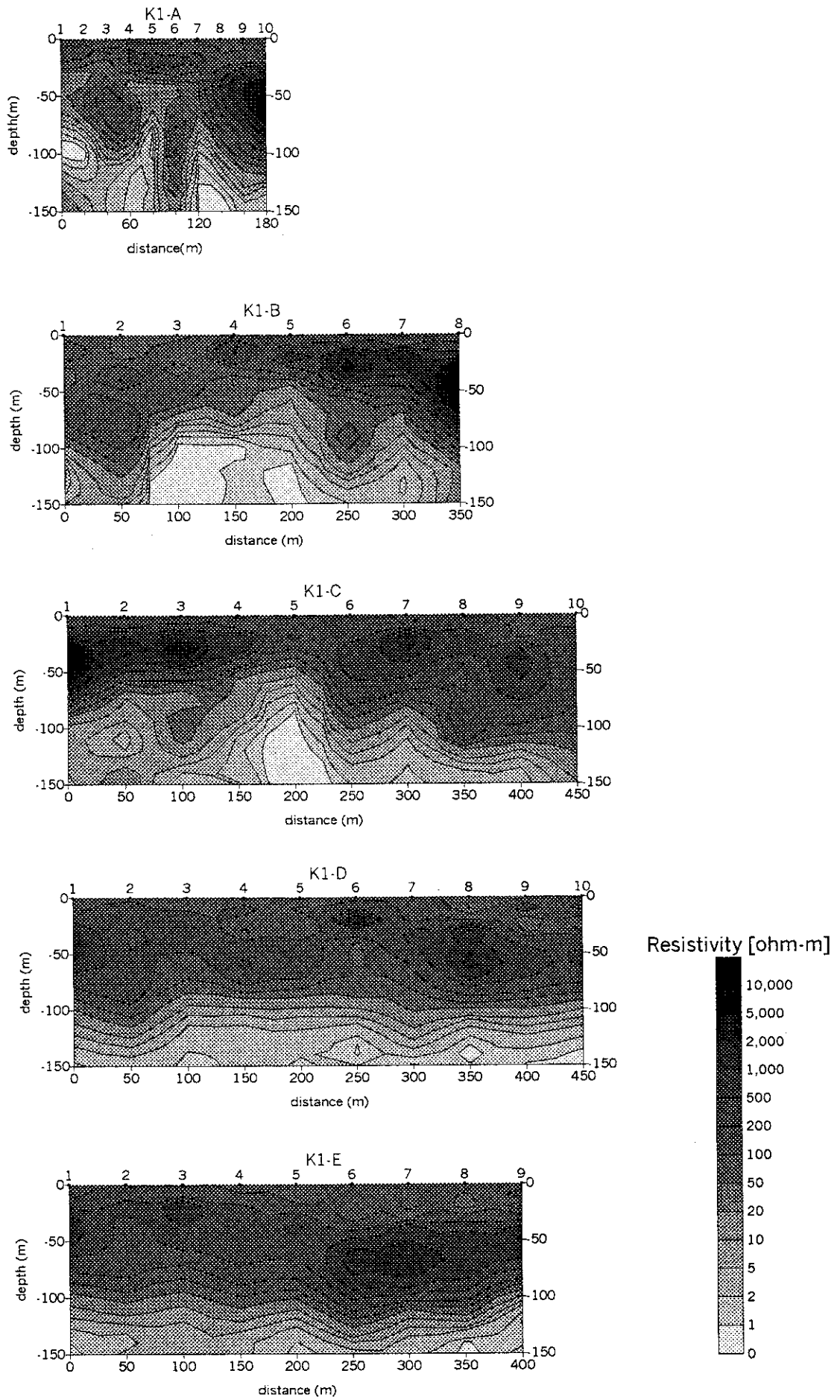


Figure K2. 4 Resistivity sections in Bo Y Commune

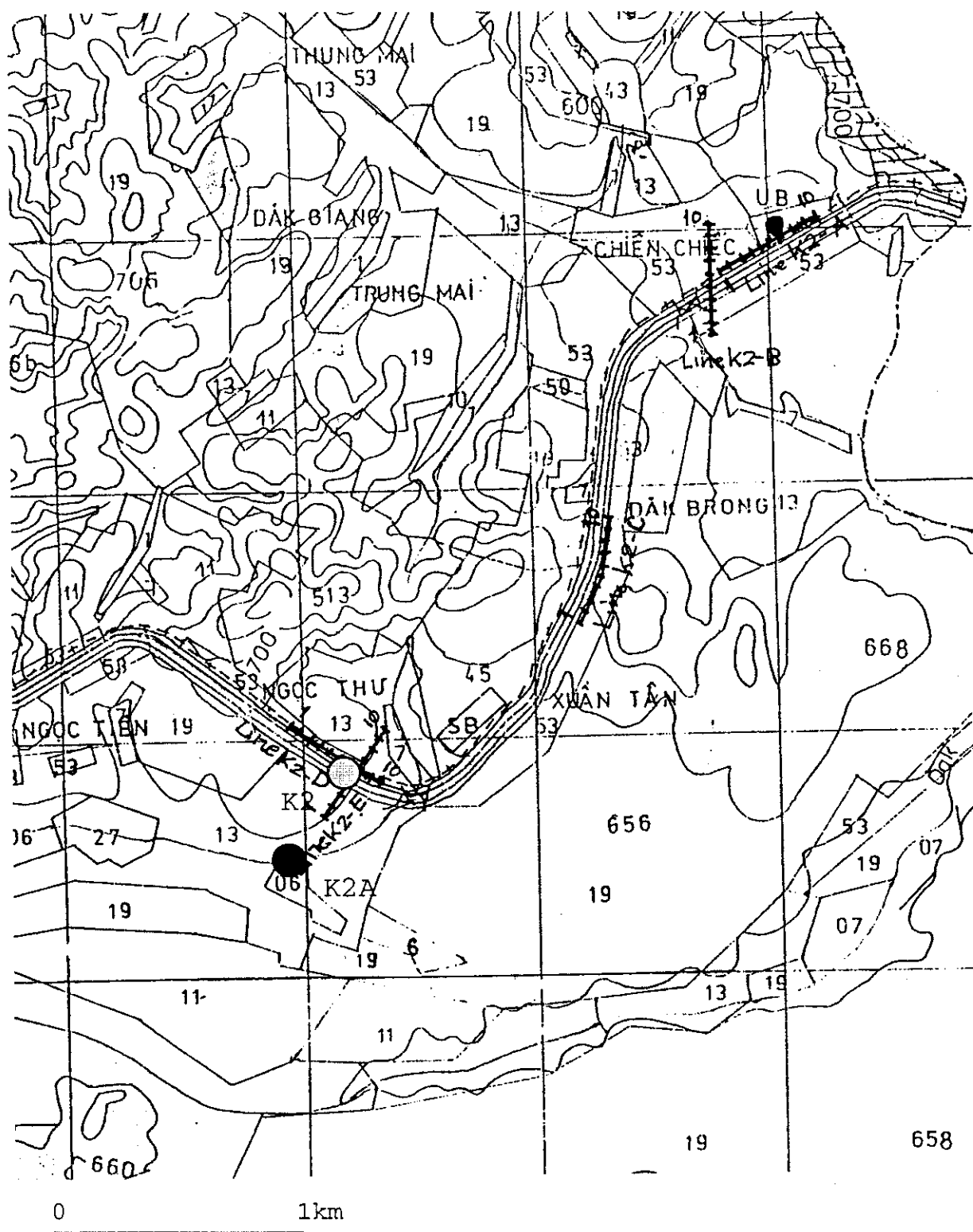


Figure K2. 5 Test Well and Geophysical Prospecting at Dak Su Commune (K2)


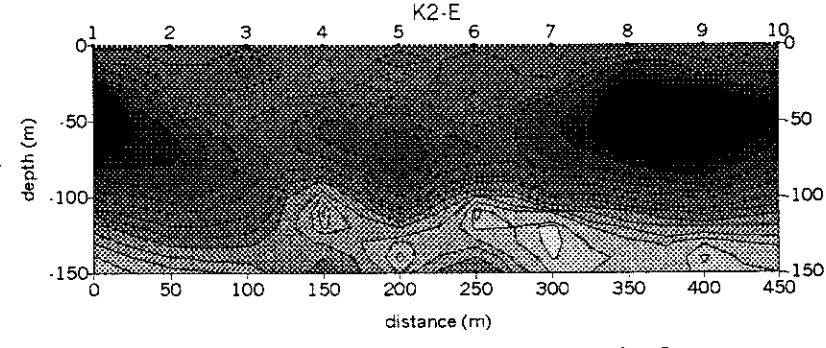
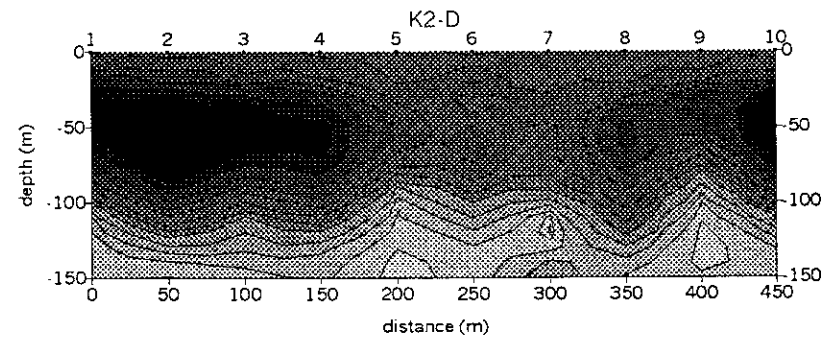
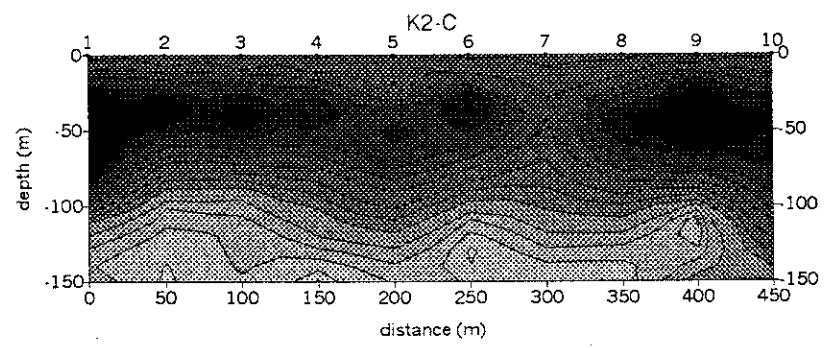
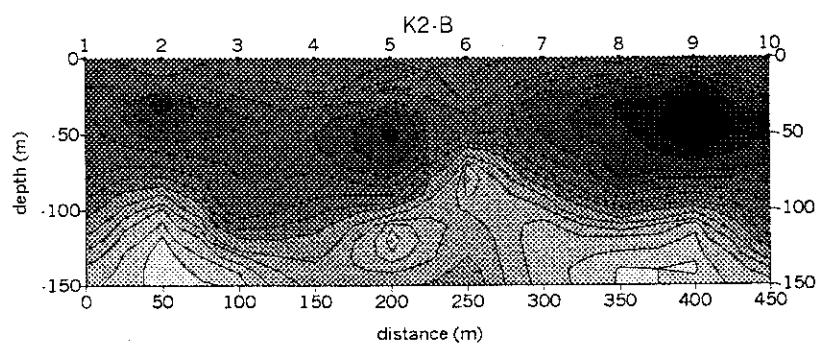
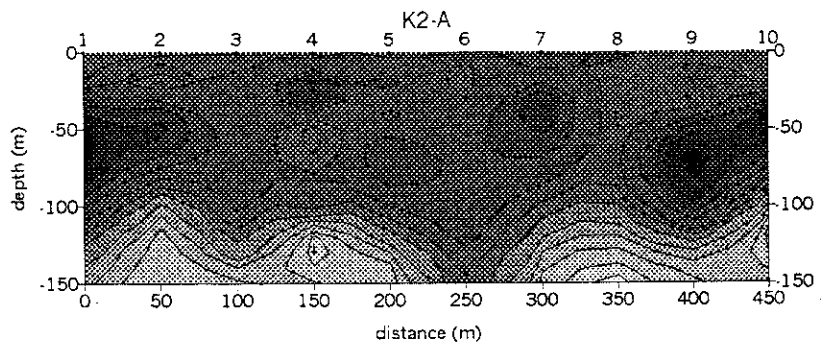


Figure K2. 6 Resistivity sections in Dak Su Commune

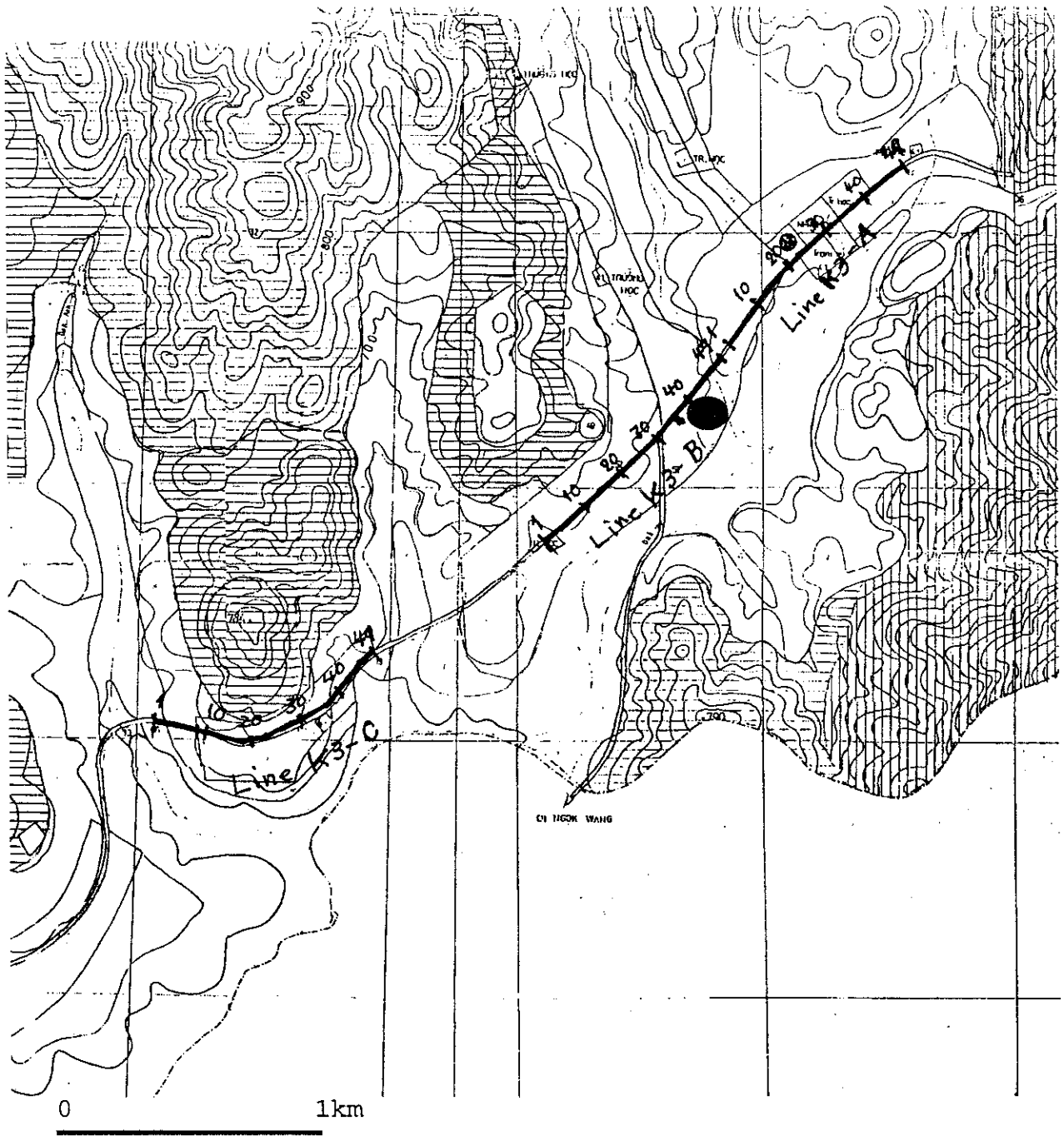


Figure K2. 7 Test Well and Geophysical Prospecting at Dak Ui Commune (K3)

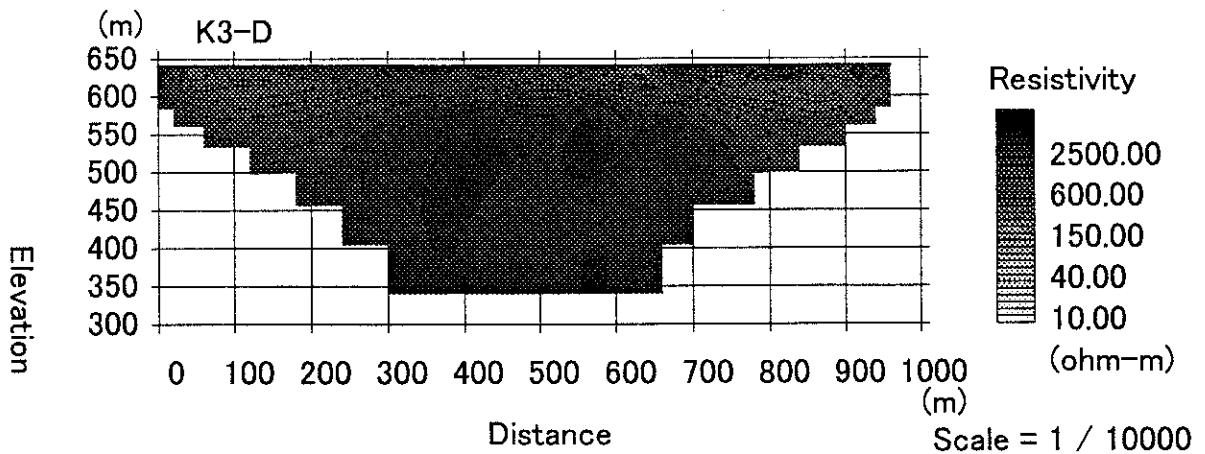
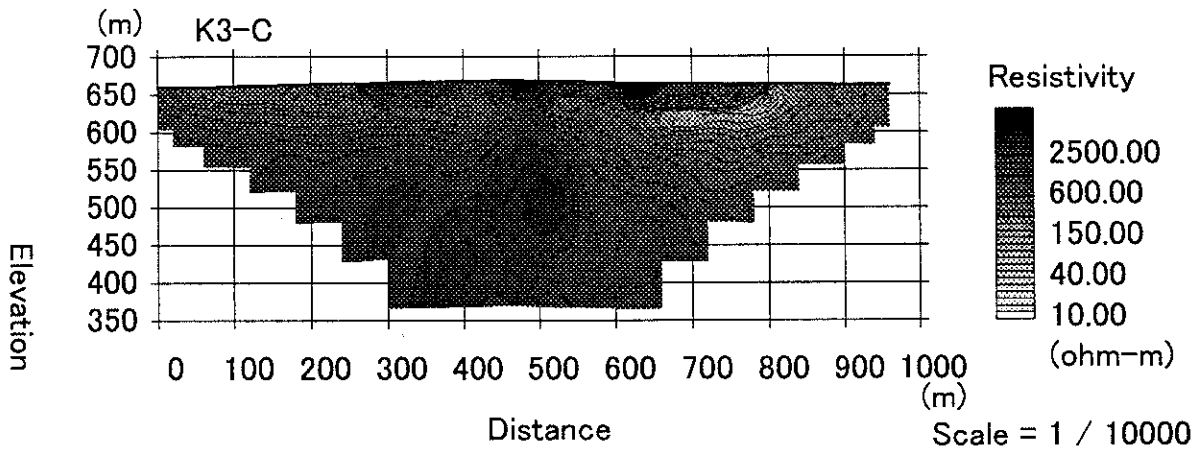
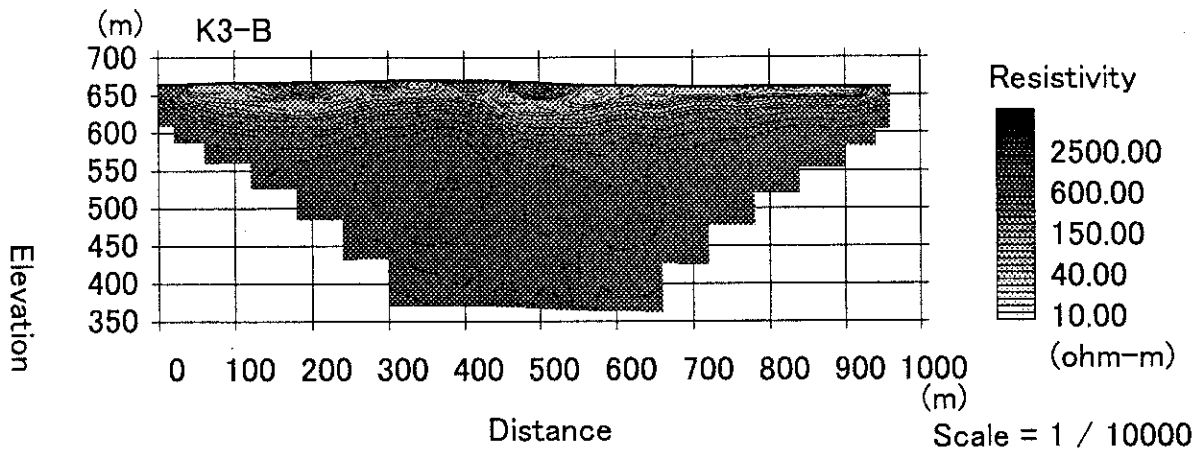
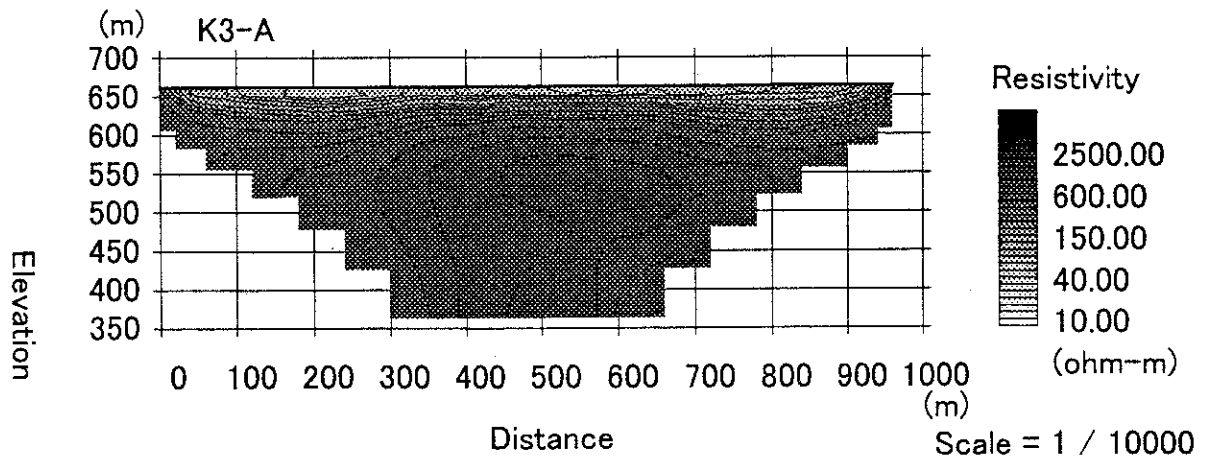


Figure K2. 8 Resistivity sections in Dak Ui Commune

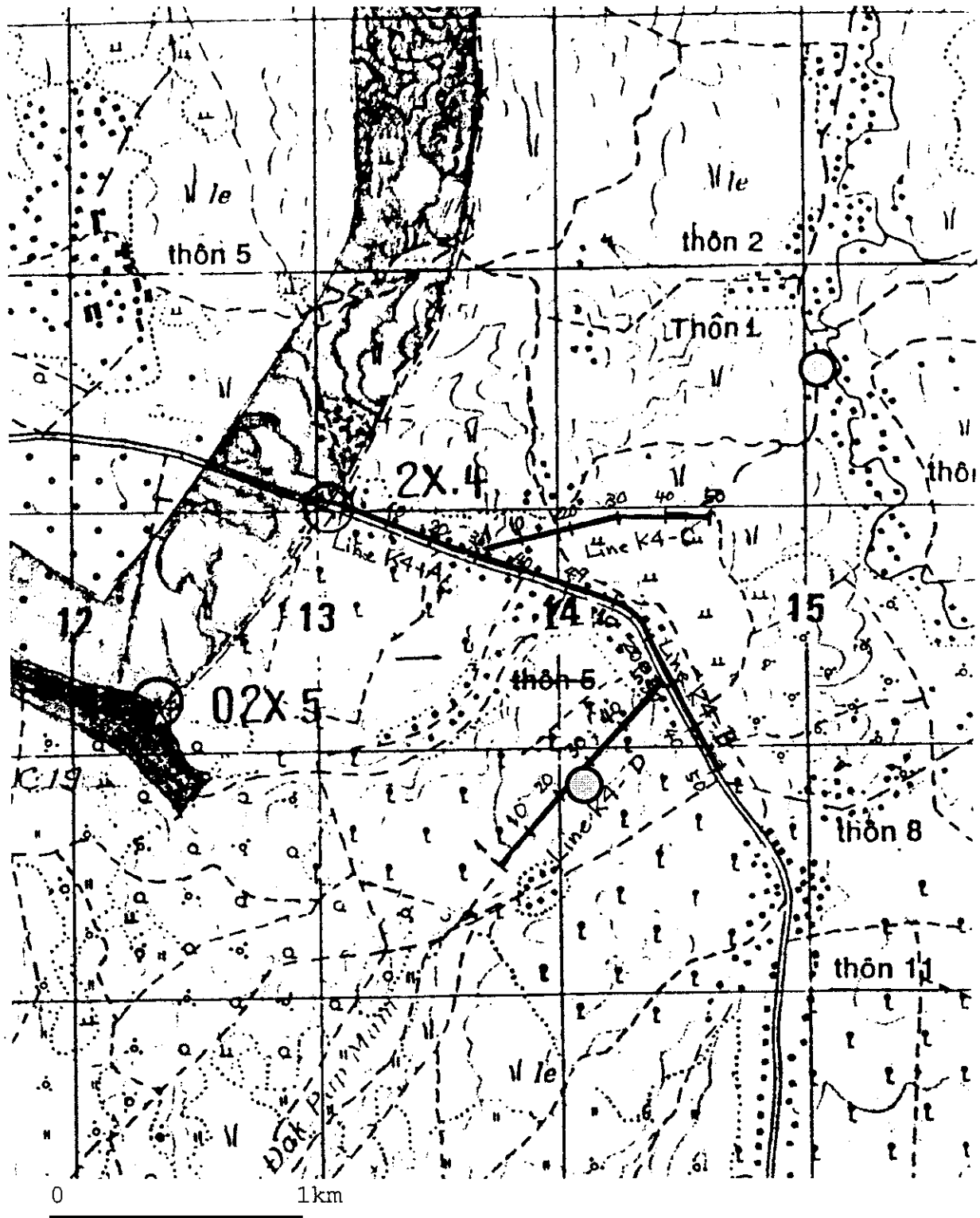


Figure K2. 9 Test Well and Geophysical Prospecting at Dak Hring Commune (K4)

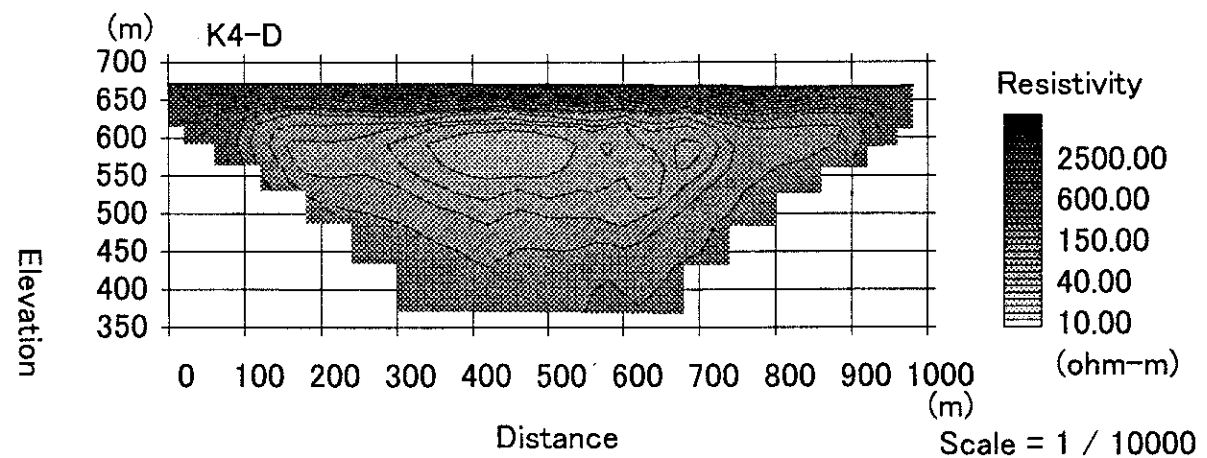
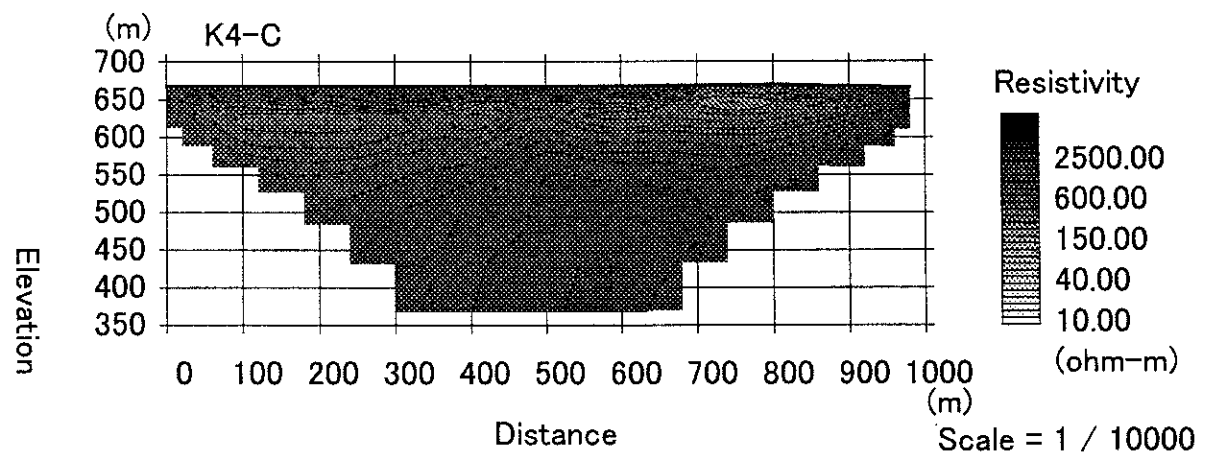
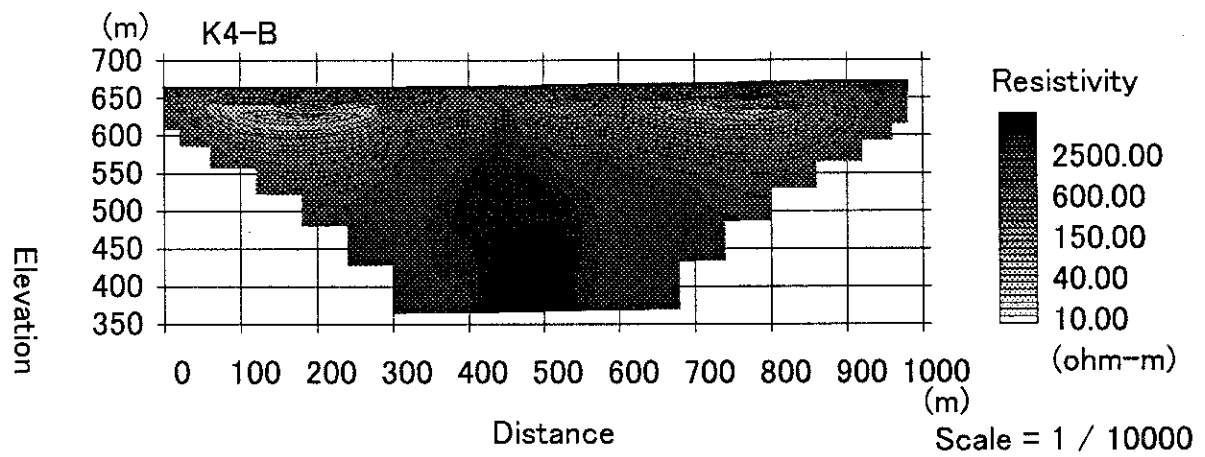
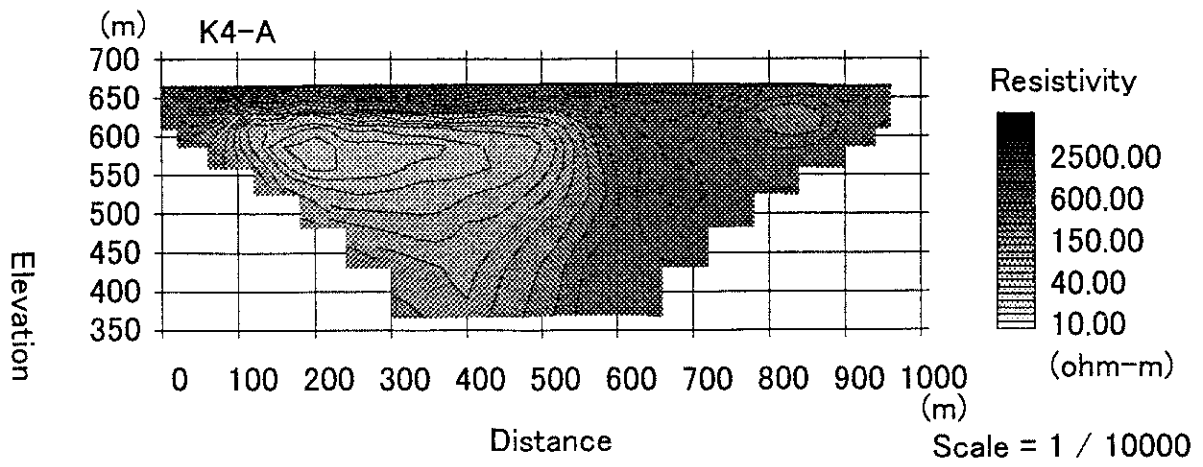


Figure K2. 10 Resistivity sections in Dak Hring Commune

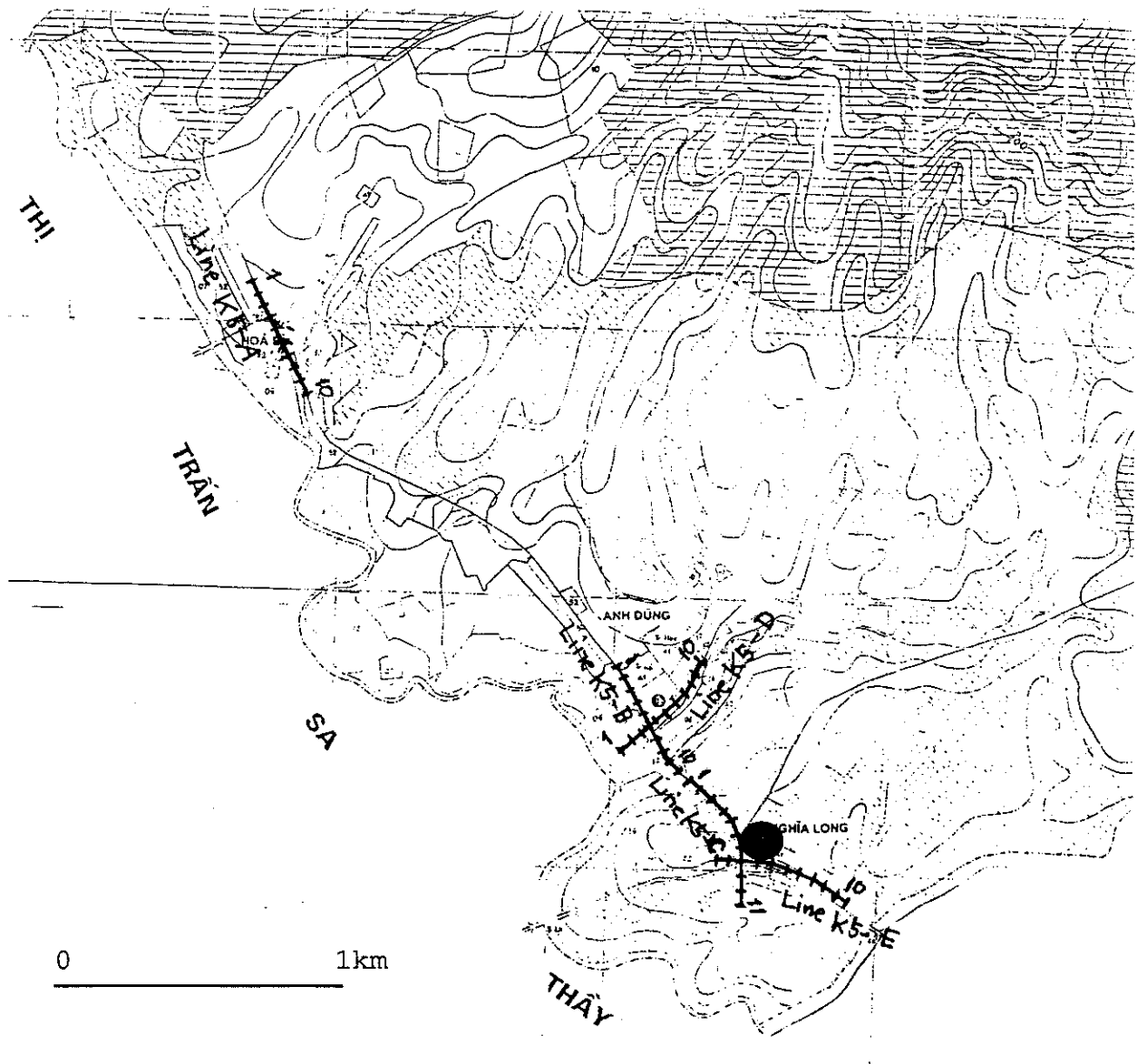


Figure K2. 11 Test Well and Geophysical Prospecting at Sa Nghia Commune (K5)

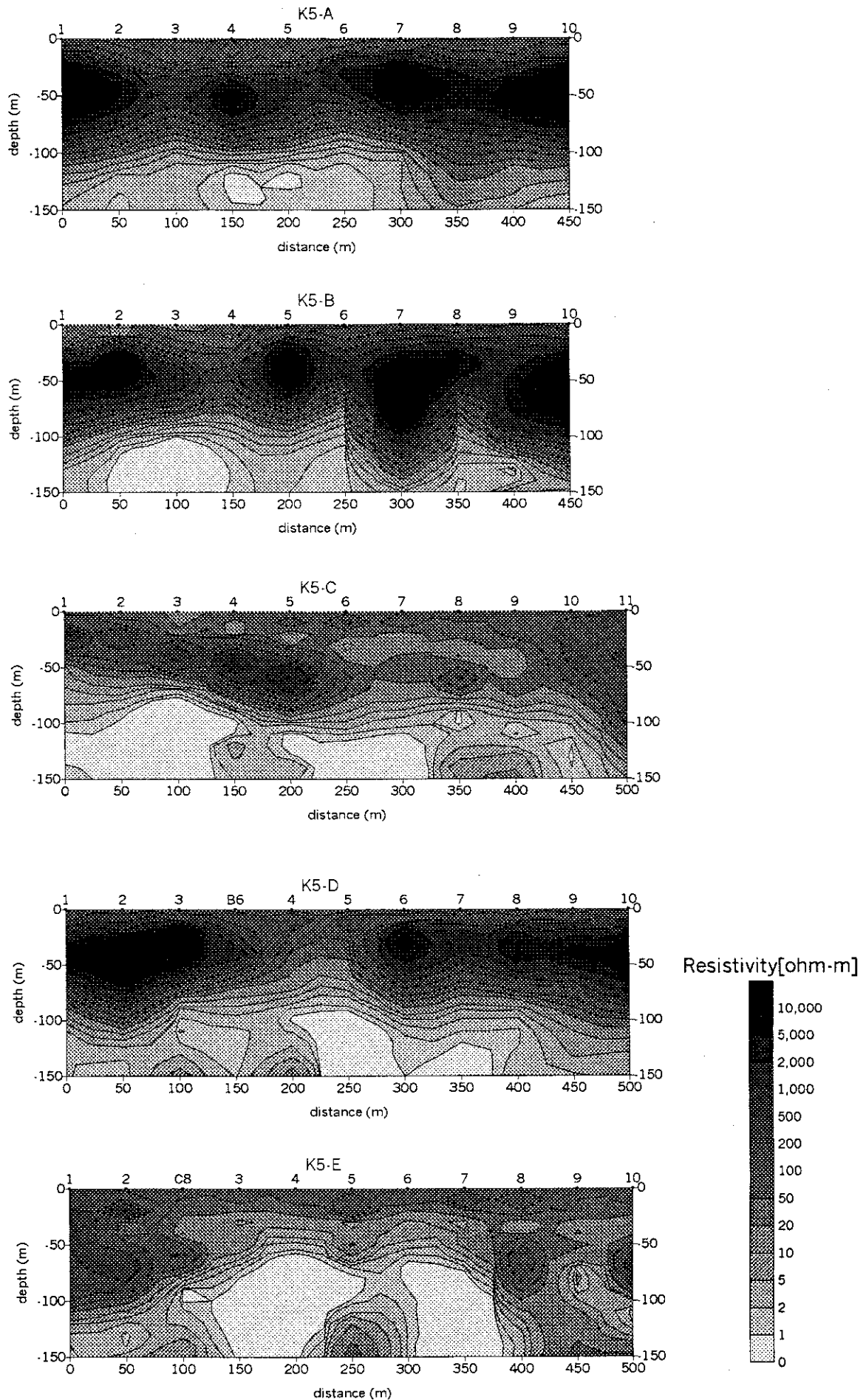


Figure K2. 12 Resistivity sections in Sa Nghia Commune

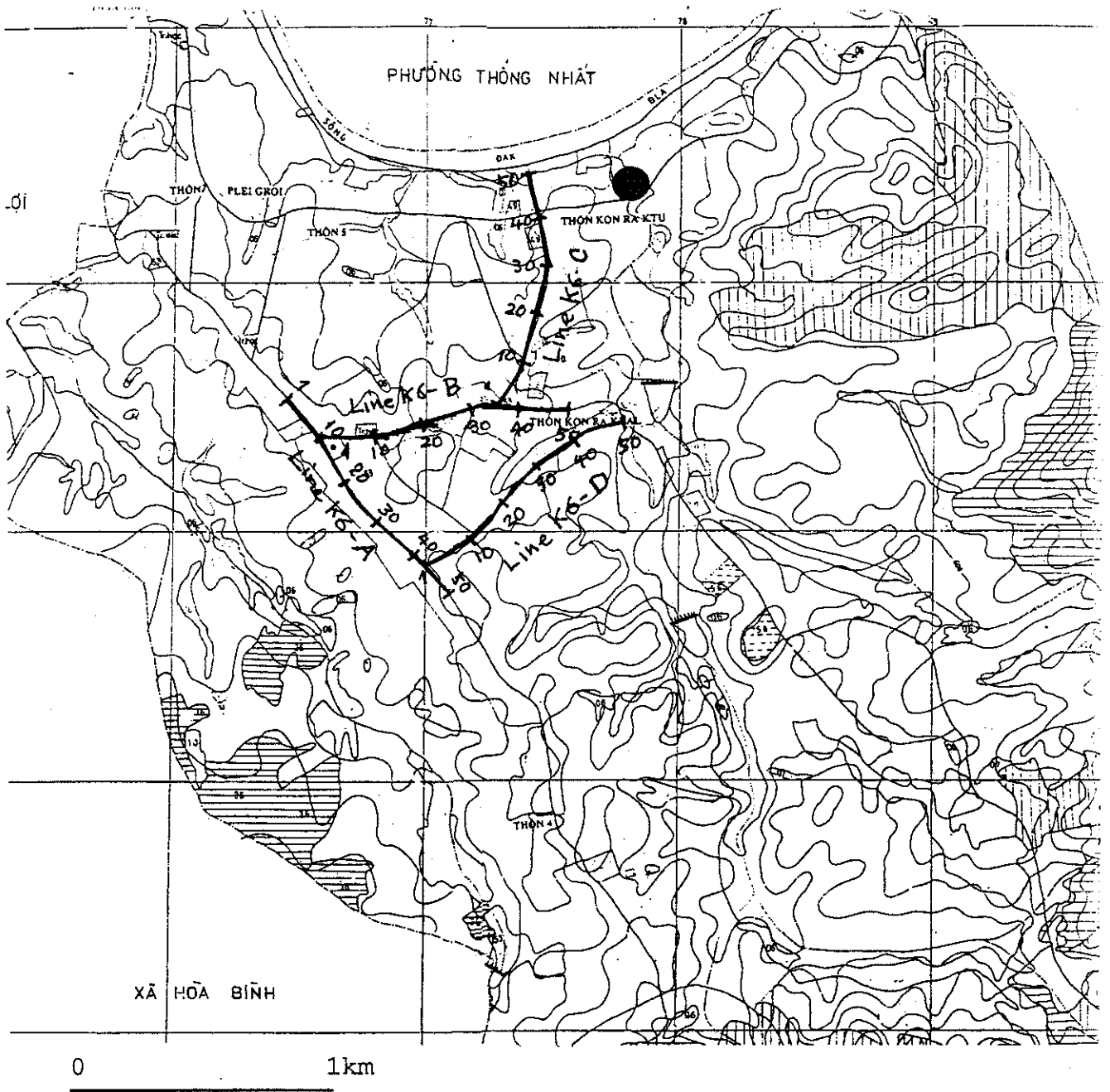


Figure K2. 13 Test Well and Geophysical Prospecting at Chu Hreng Commune (K6)

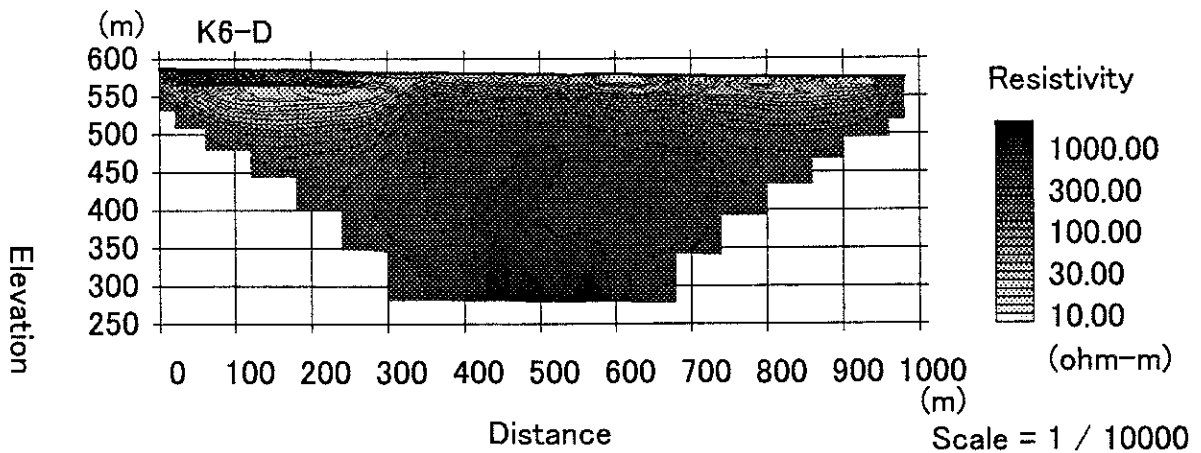
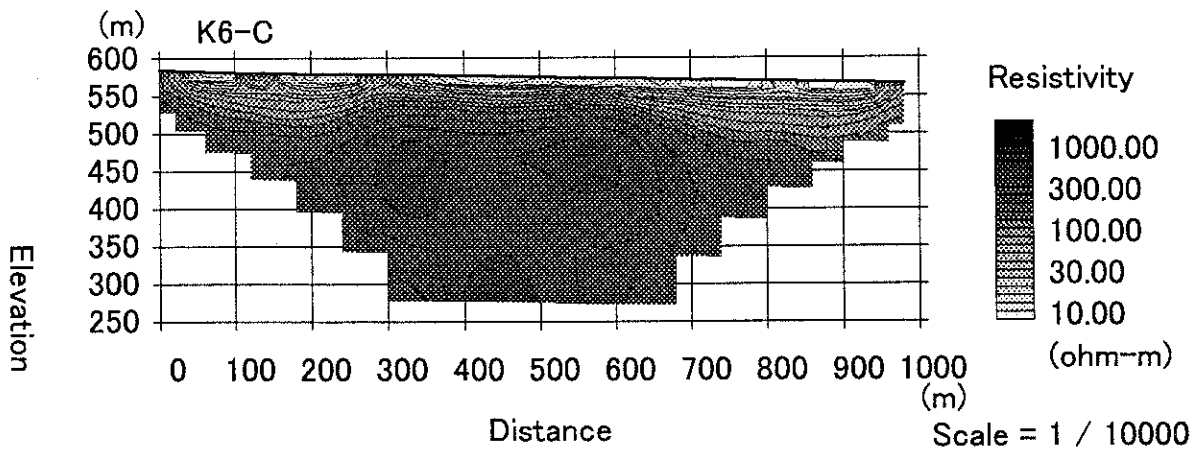
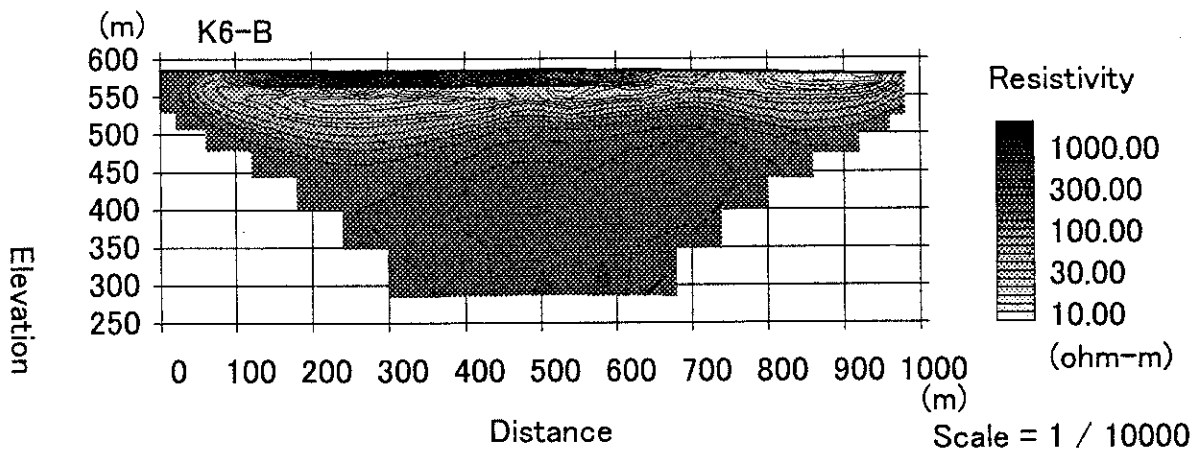
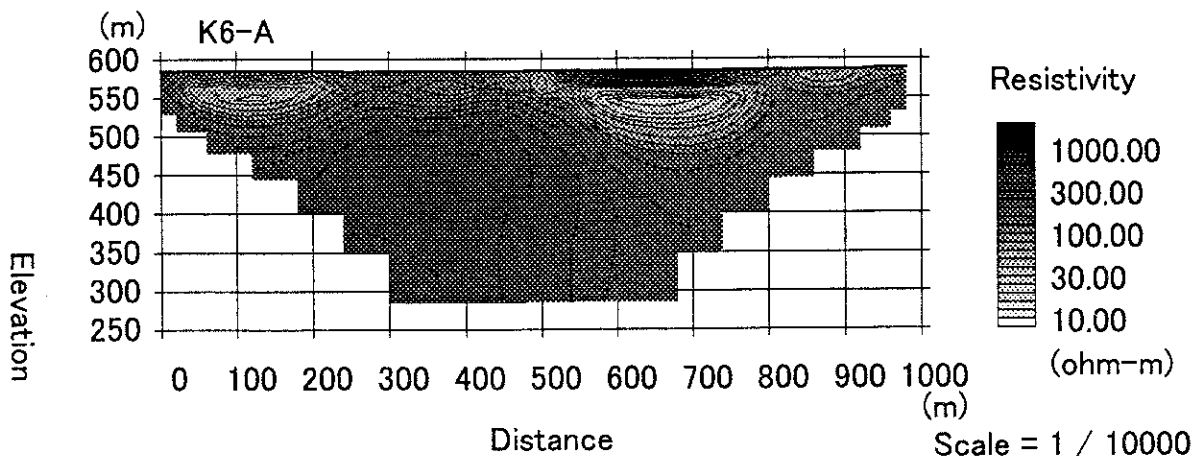


Figure K2. 14 Resistivity sections in Chu Hreng Commune