

**Chapter 1**  
**Social Survey**

## Symbols




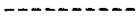

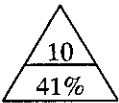






























	National road				
	Commune road, Village road				
	River				
	Stream				
	Number of household Population				
	No. of Poor and Very Poor household Percentage of Poor and Very Poor household				
	Commune, town or District People's Committee				
	Commune or District Health Service				
	Primary, Secondary or EM boarding School				
	Dug well				
	UNICEF shallow borehole				
	Spring				
	Market				
	Church				
	Post Office				
	Cemetery				
	Kinh		Muong		Gia rai
	Ba Na		Tay		Tho
	Man		Ca Dong		Nung
	Xe Dang		Xo Dra		Romam
	Gie Trieng		Thai		Brau
	Lao		E De		Hoa
	Mnong		Dao		

Figure G1. 1 Explanation of Symbols in the Maps of Social Survey

# G1 Kong Tang Town

Dak H'Nhang

Dak Byoung

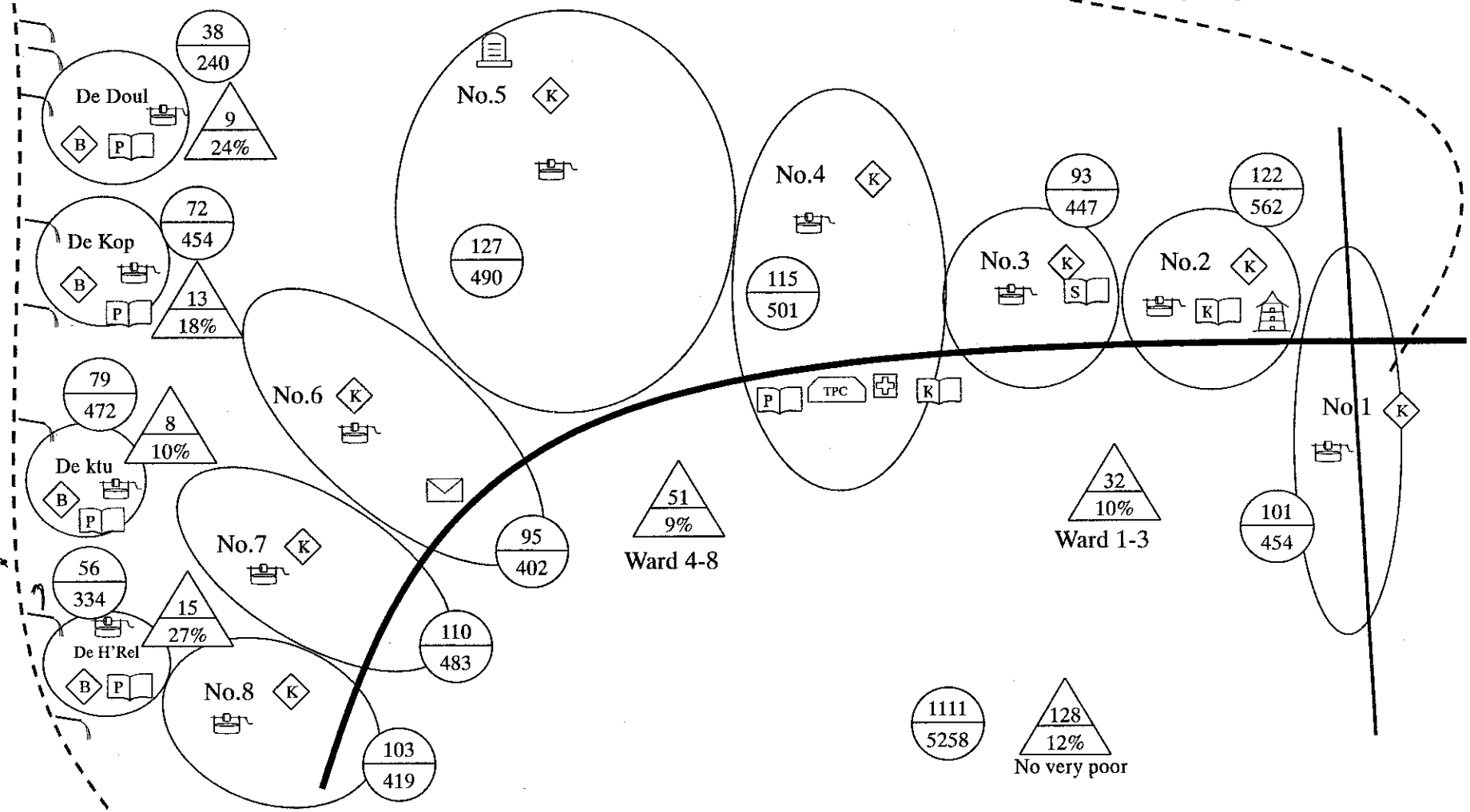


Figure G1. 2 Map of Social Survey Result in G1 Kong Tang Town  
G1- 2

**G2 Nhon Hoa Commune**

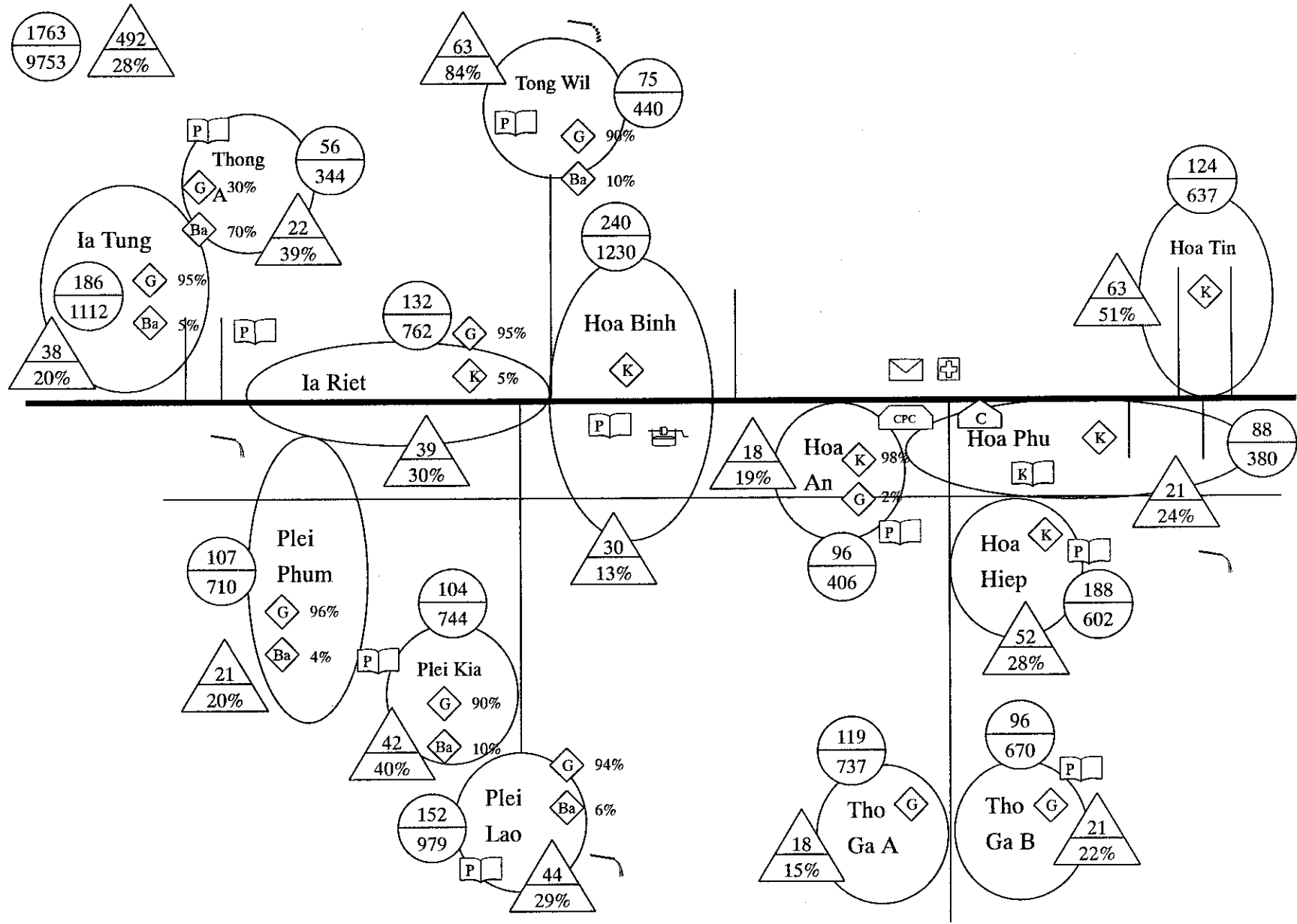


Figure G1. 3 Map of Social Survey Result in G2 Nhon Hoa Commune

**G3 Chu Ty Town**

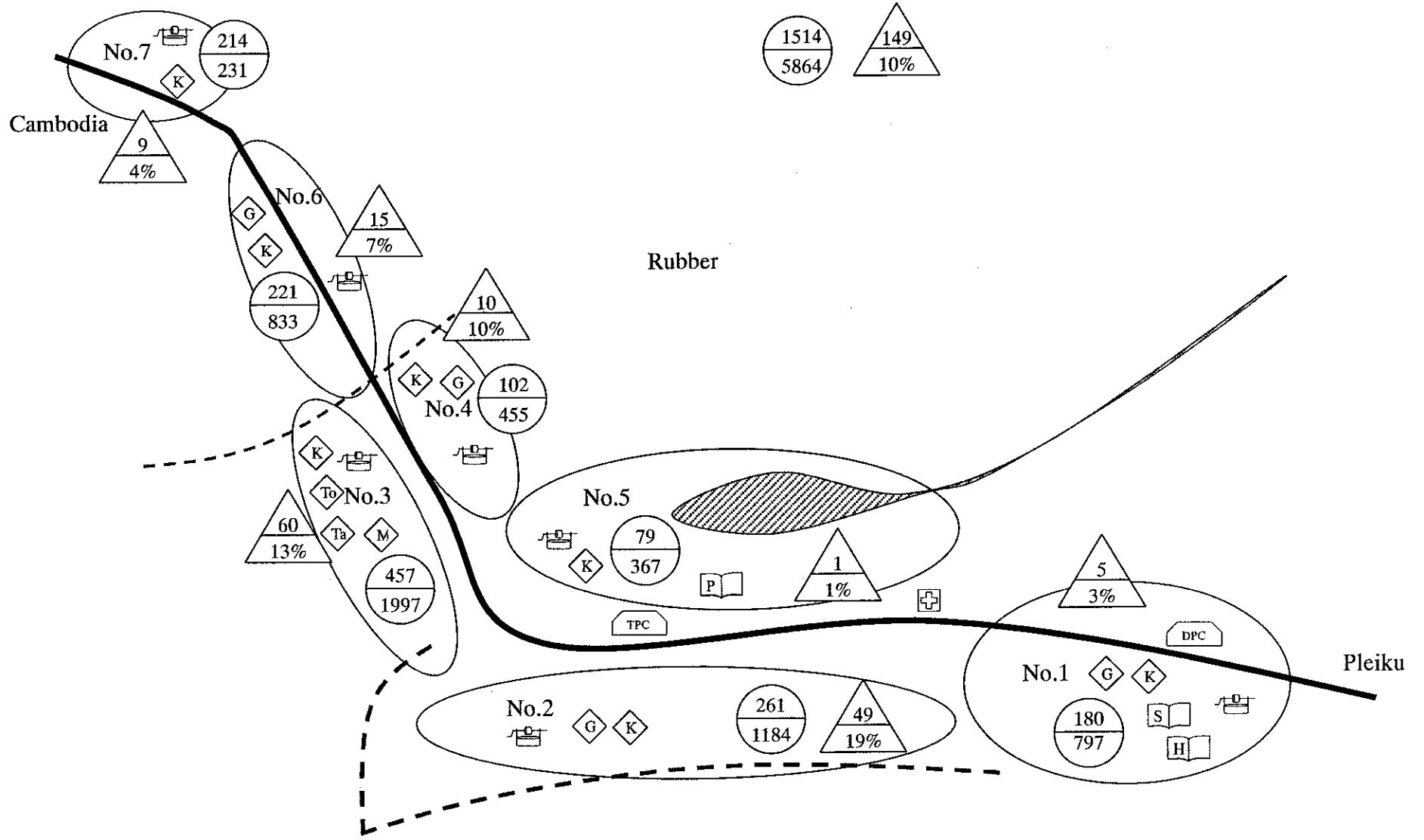
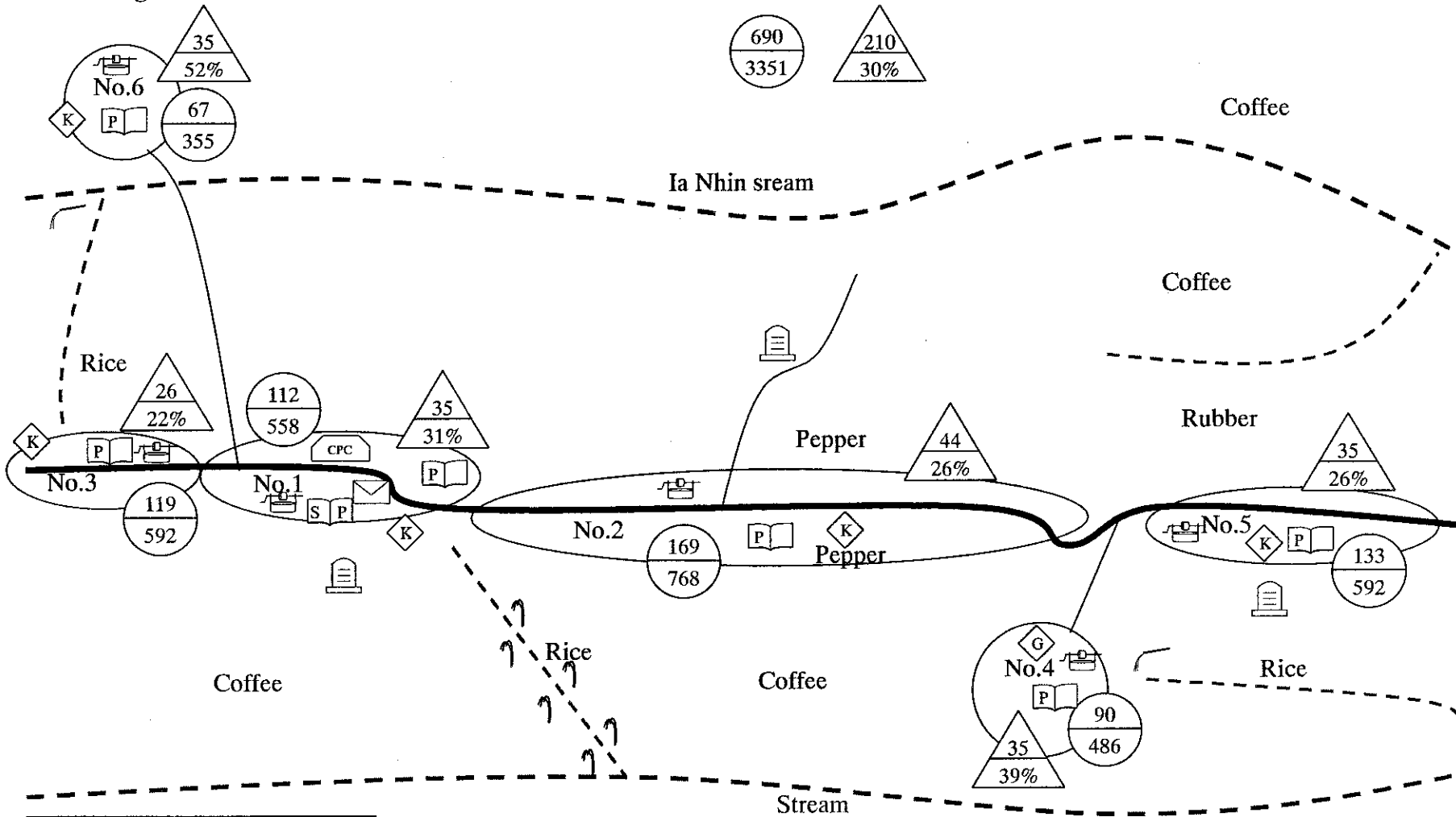


Figure G1. 4 Map of Social Survey Result in G3 Chu Ty Town

**G4 Nghia Hoa Commune**

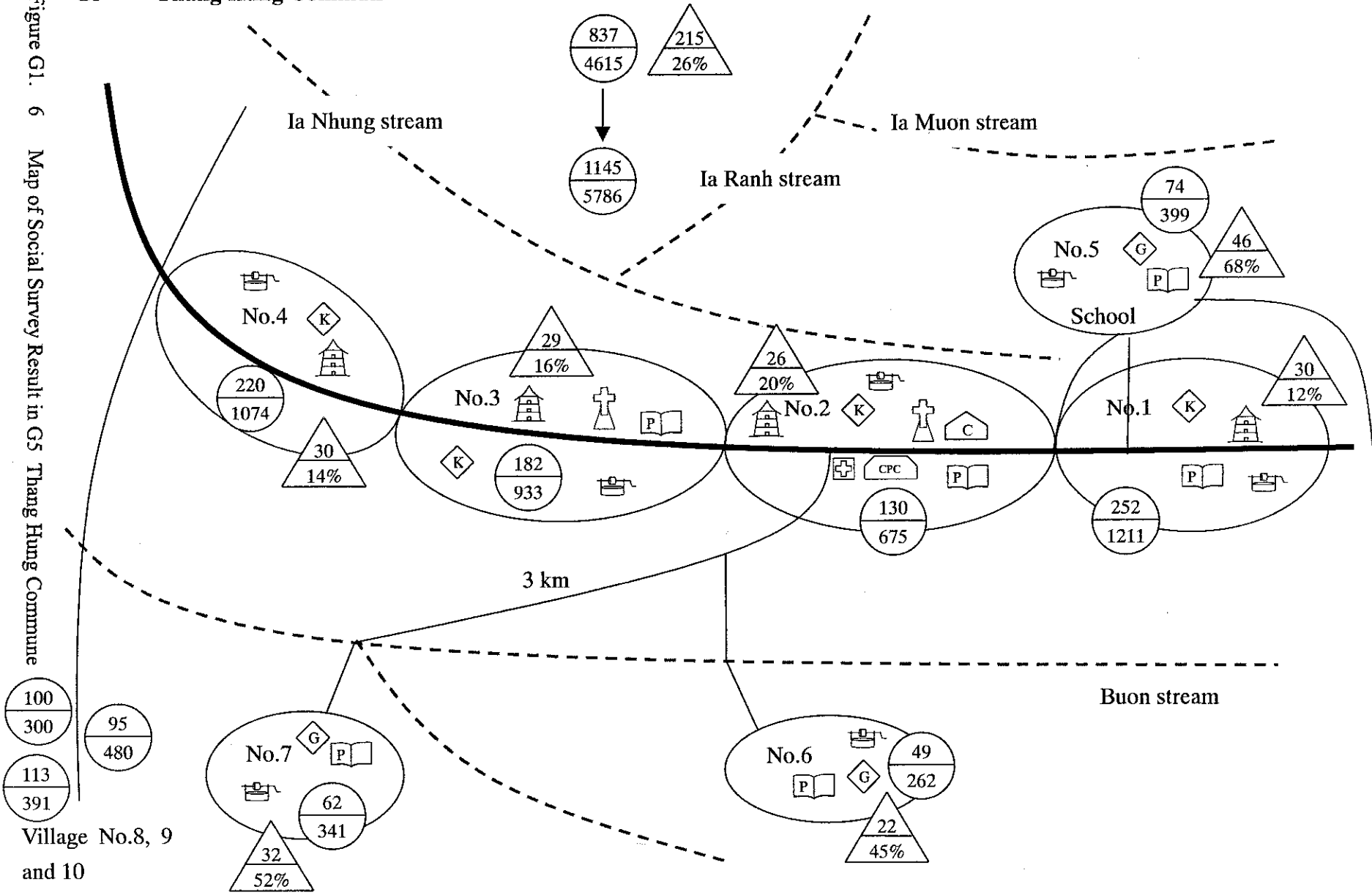


Fallow area 510 ha  
 160ha of forest  
 Agri. Farm 1499ha/3200hh  
 Total area 2109ha

Figure G1. 5 Map of Social Survey Result in G4 Nghia Hoa Commune  
 G1- 5

G5 Thang Hung Commune

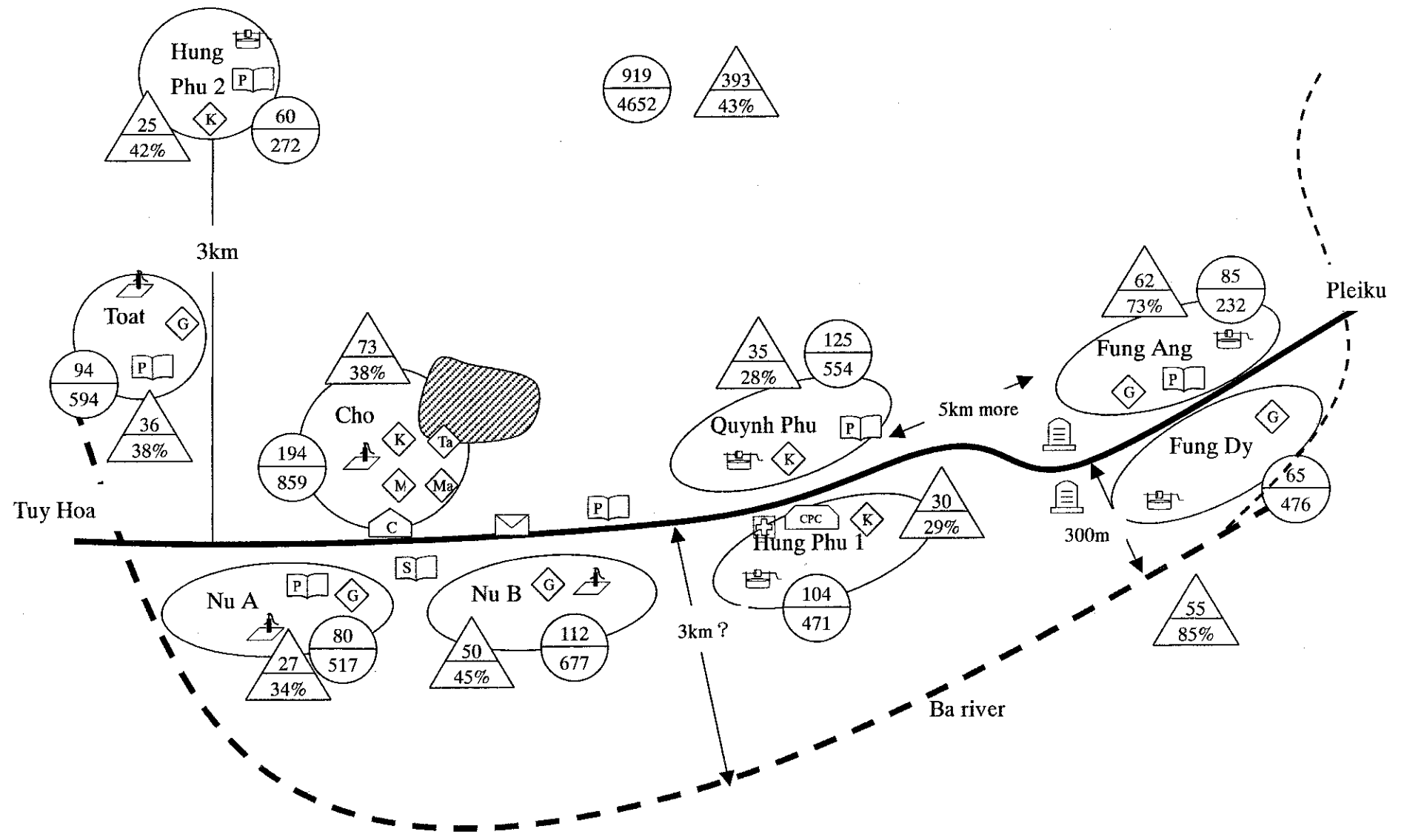
Figure G1. 6 Map of Social Survey Result in G5 Thang Hung Commune



G1- 6

G6 Ia Rsiom Commune

Figure G1. 7 Map of Social Survey Result in G6 Ia Rsiom Commune  
G1- 7





G7 Kong Yang commune

Figure G1. 8 Map of Social Survey Result in G7 Kong Yang Commune

