横断面図

A-A' 断面

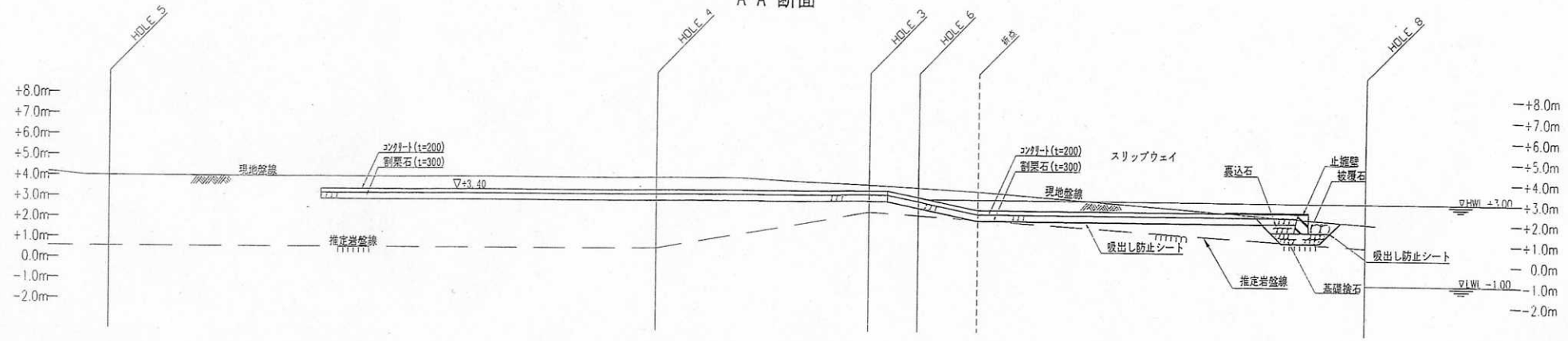

B-B' 断面

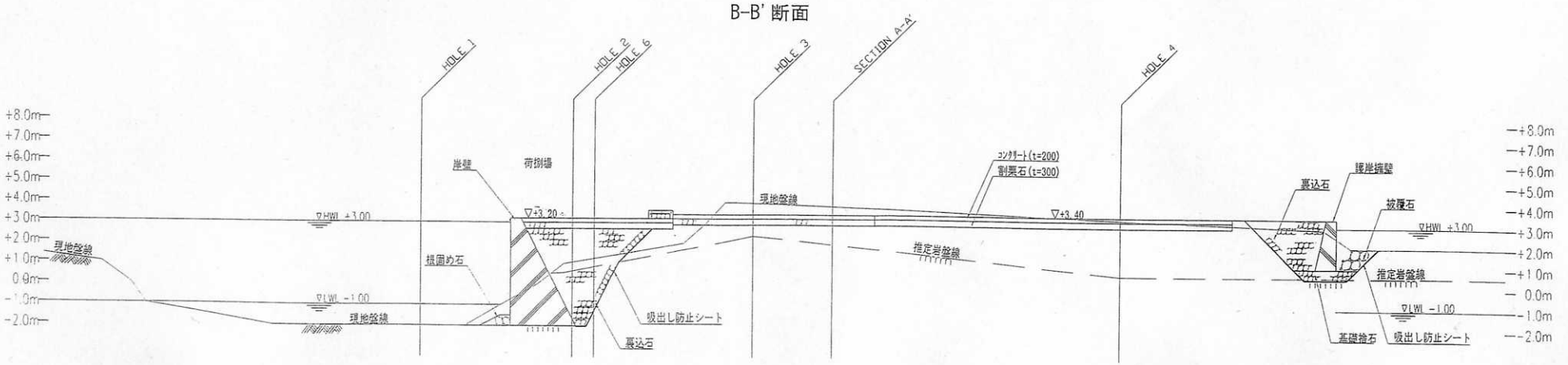

パナマ国小規模漁業開発計画・ ペダシ		
横断面図(その1)	Scale Date 2002.6.	2-C-2

横断面図

C-C' 断面

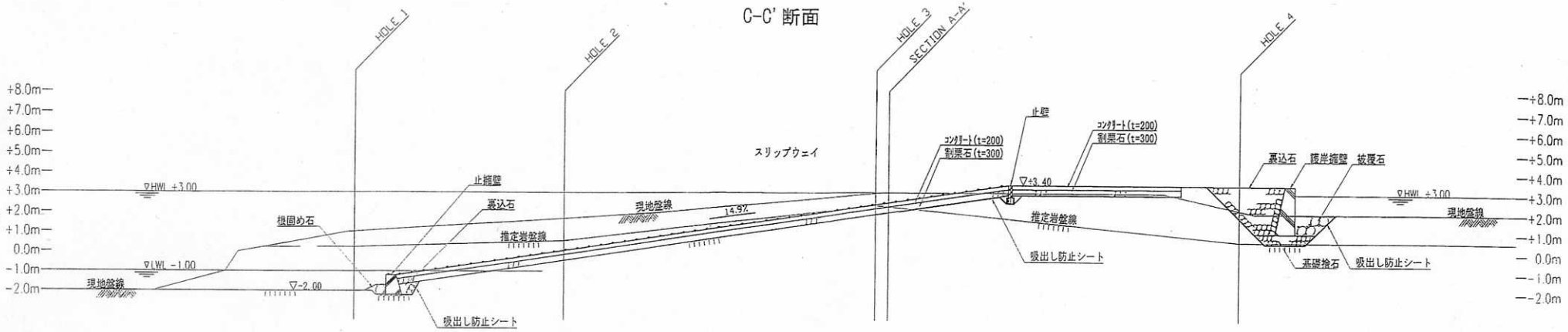

D-D' 断面

E-E' 断面

パナマ国小規模漁業開発計画・ ペダシ		
横断面図(その2)	Scale 1/200 Date 2002.6.	2-C-3

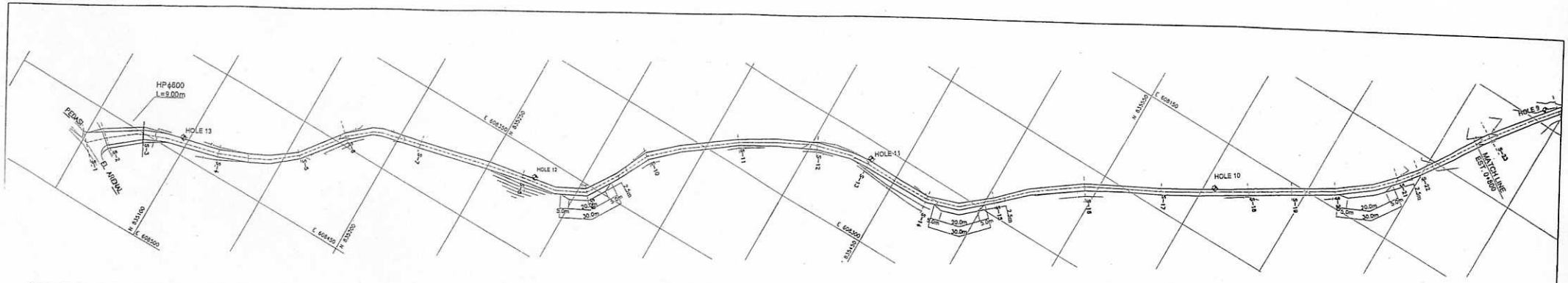

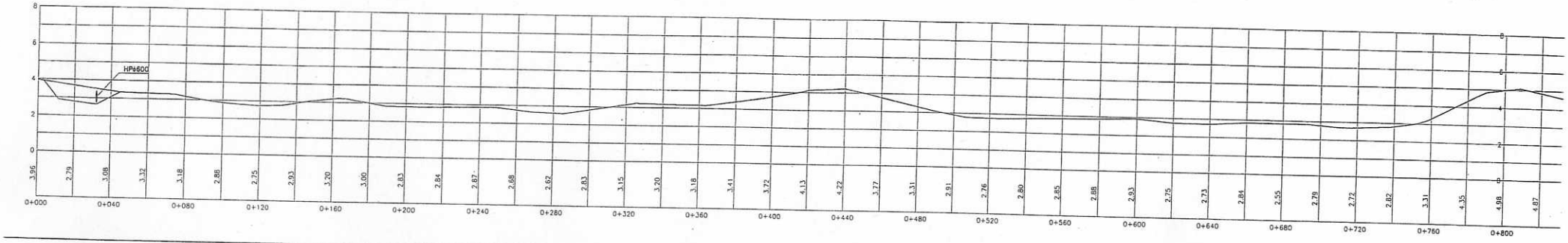

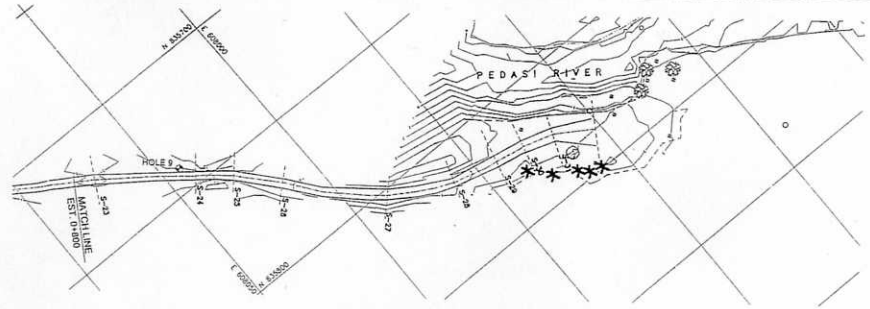

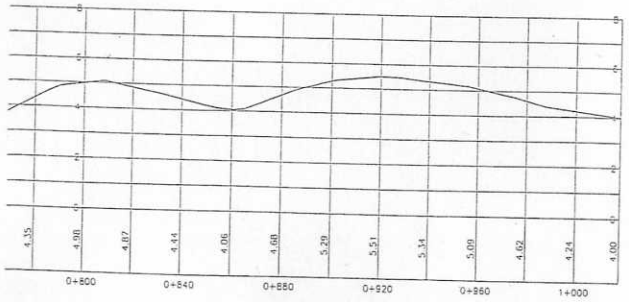

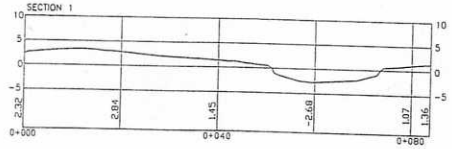

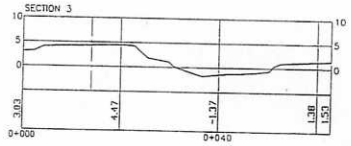

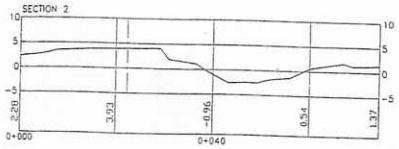

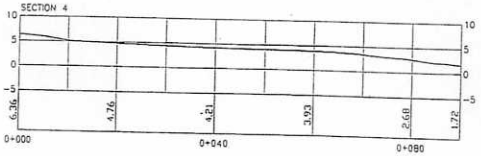

SPECIAL CROSS SECTION
ESC. HOR. 1:500
VER. 1:500

パナマ国小規模漁業開発計画・ペダシ

アクセス道路計画図

Scale

Date 2002. 3.

2-C-4

道路横断図

一般部

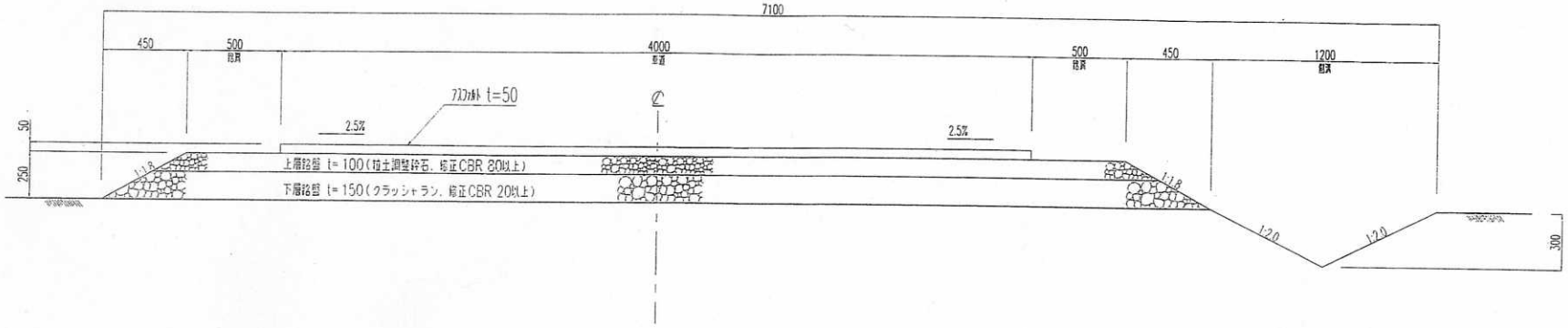

待避部

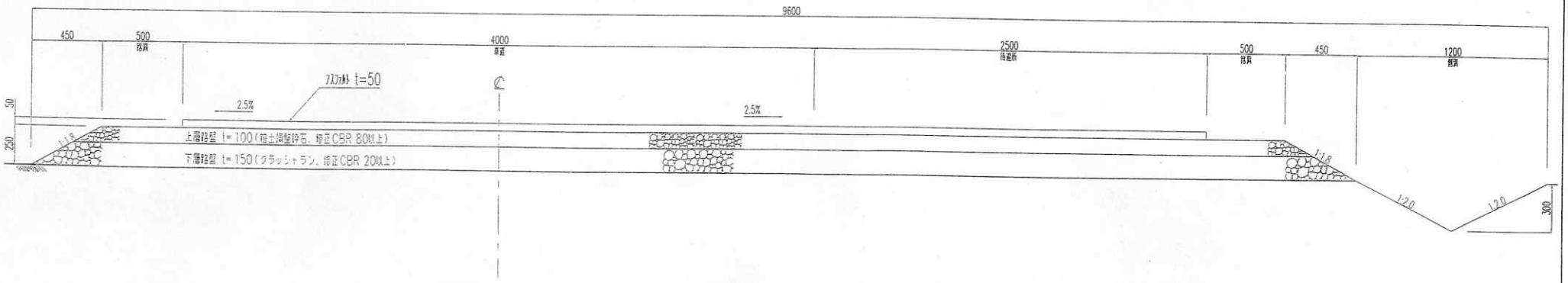

パナマ国小規模漁業開発計画・ペダシ		
アクセス道路横断図	Scale Date 2002. 6.	2-C-5

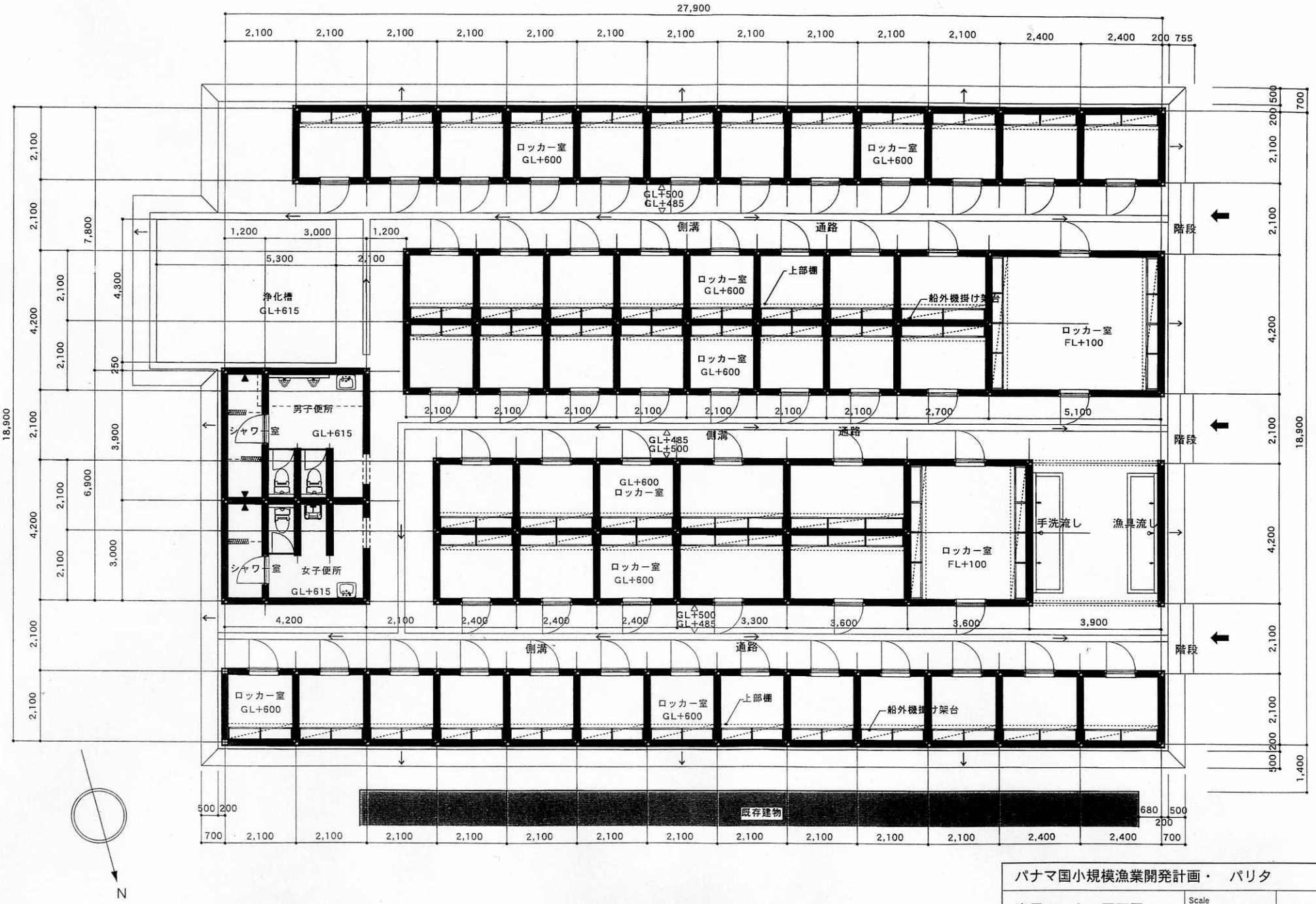

パナマ国小規模漁業開発計画・ パリタ		
漁民ロッカー平面図	Scale	1-A-1
	Date 2002.6.5	

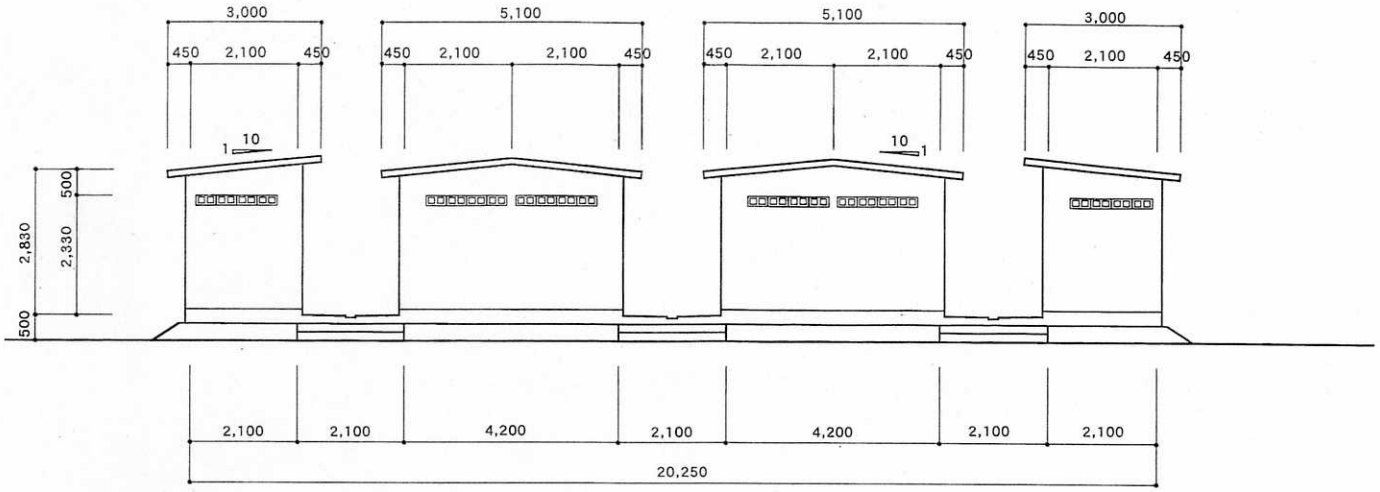

西立面図　縮尺：1/100

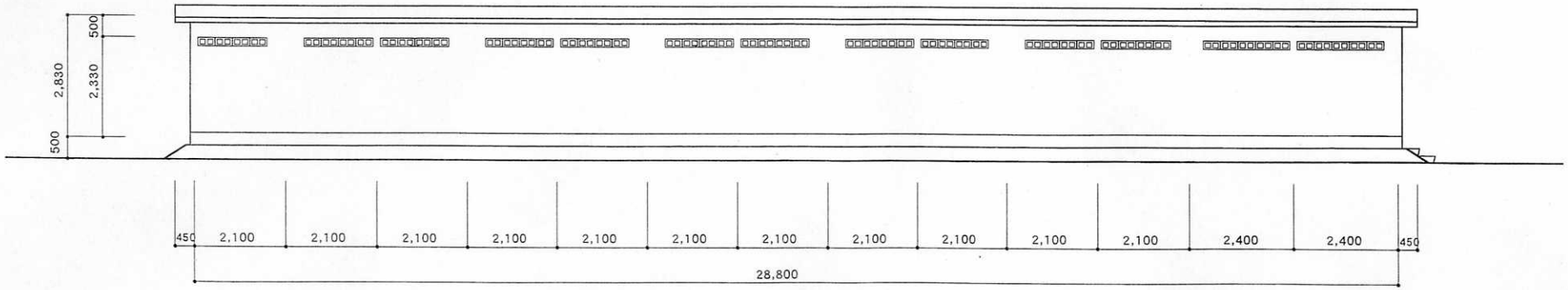

北立面図　縮尺：1/100

パナマ国小規模漁業開発計画・　パリタ		
漁民ロッカー立面図	Scale	1-A-2
	Date 2002.6.5	

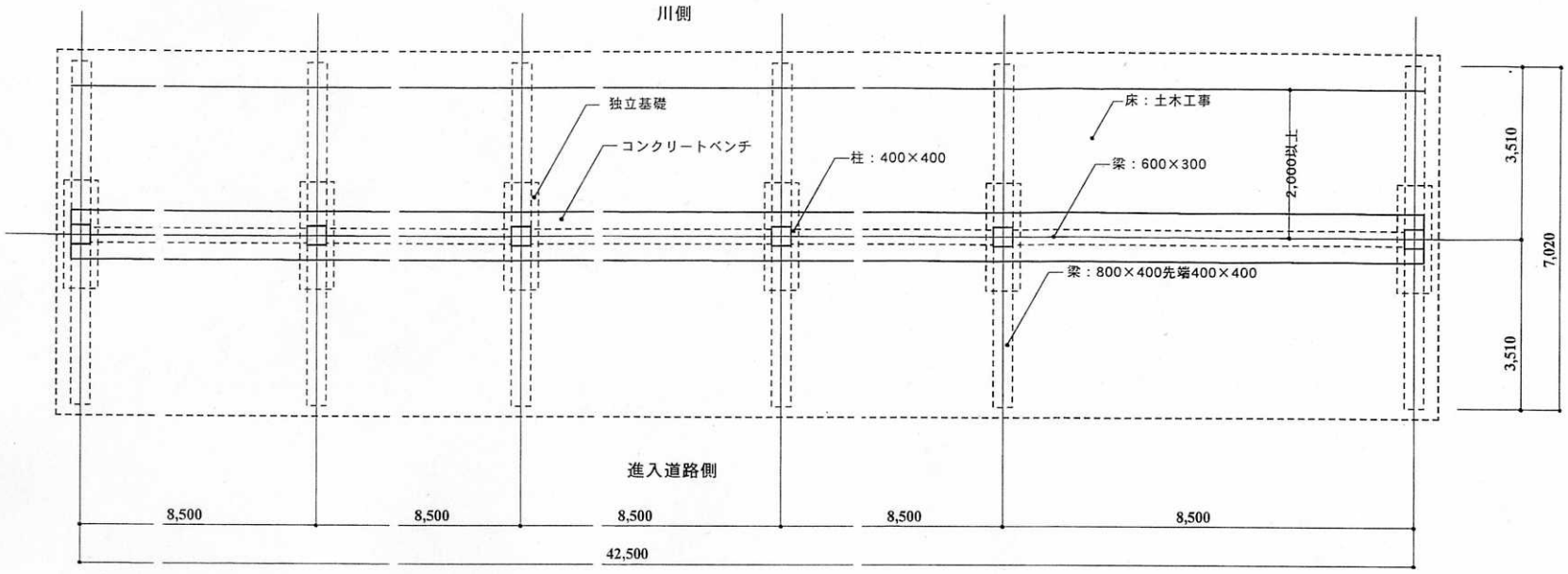

平面図 縮尺：1/100

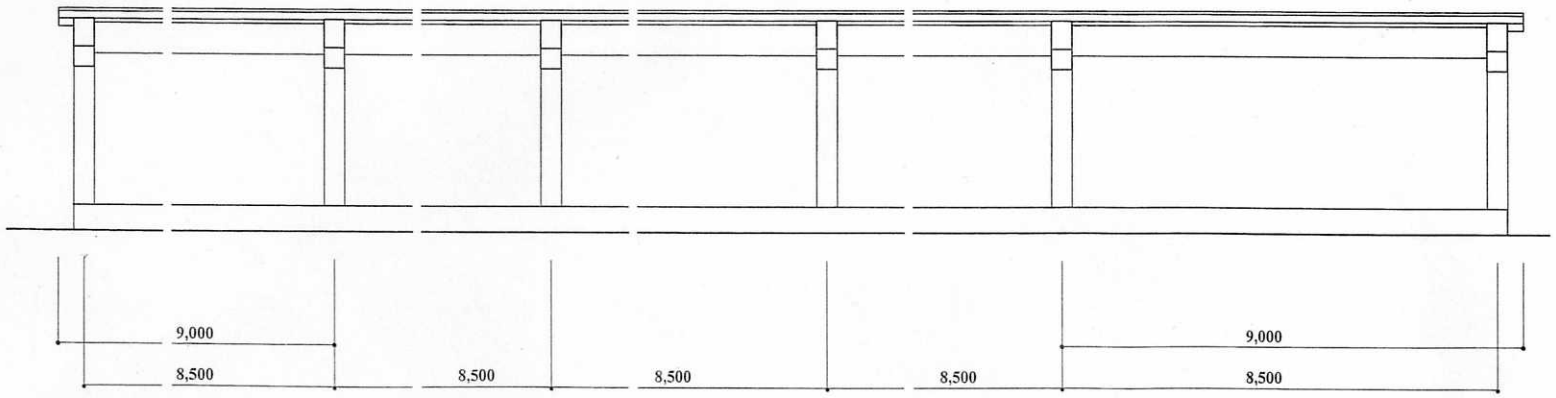

立面図 縮尺：1/100

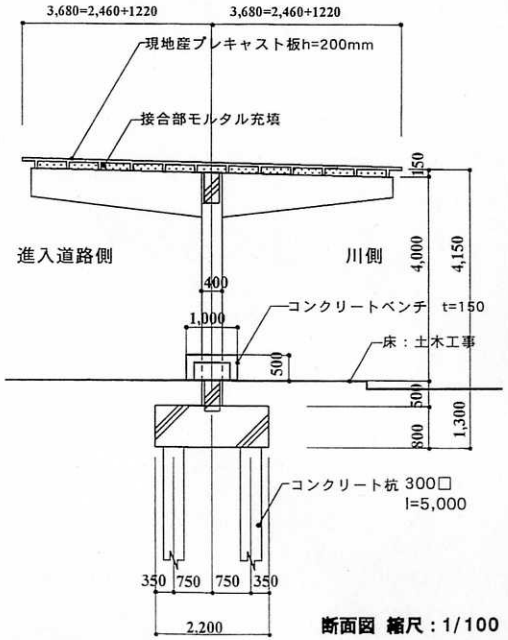

断面図 縮尺：1/100

パナマ国小規模漁業開発計画・ パリタ		
荷捌場： 平、立、断面図	Scale Date 2002.6.5	1-A-5

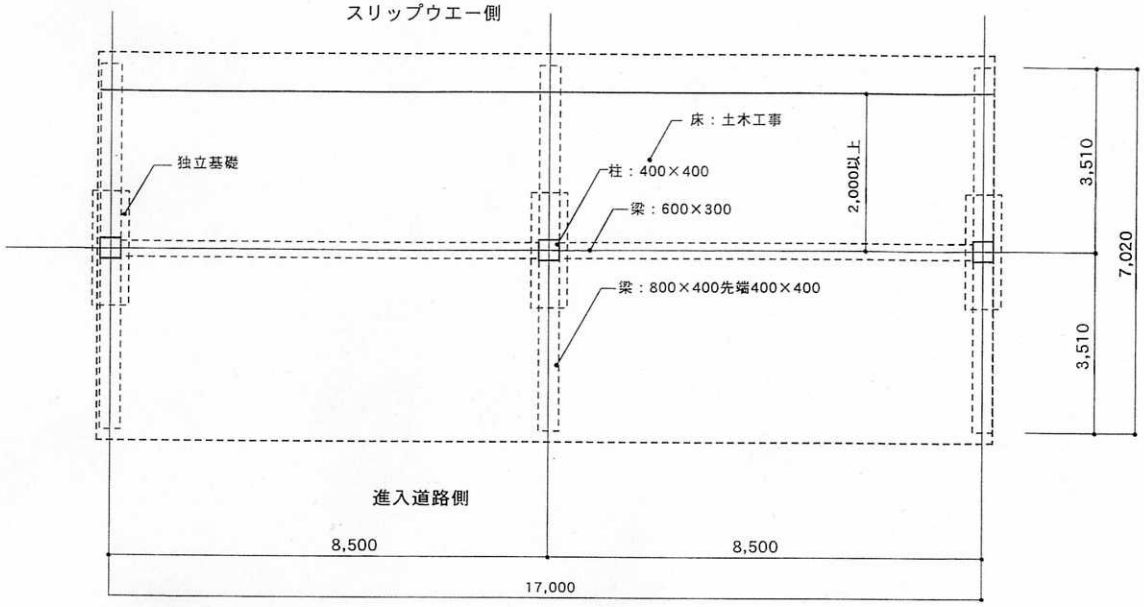

平面図 縮尺：1/100

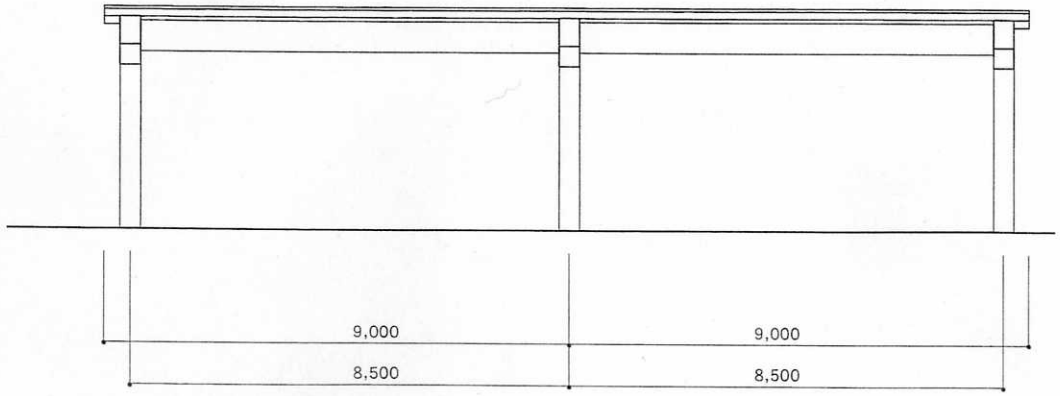

立面図 縮尺：1/100

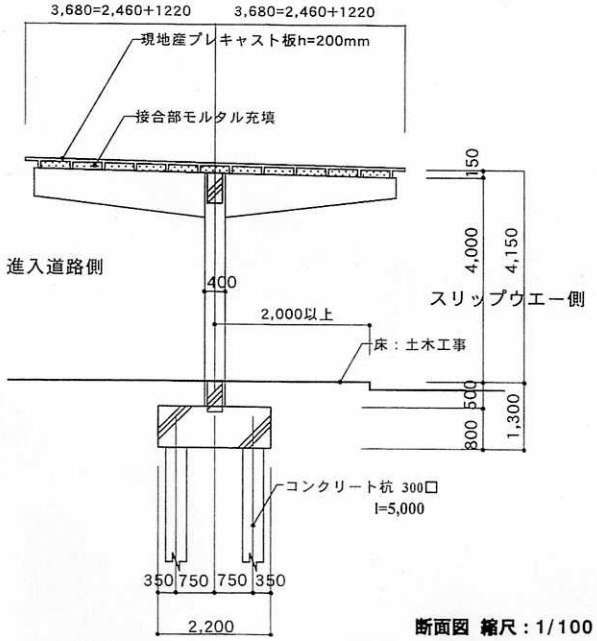

断面図 縮尺：1/100

パナマ国小規模漁業開発計画・ パリタ		
荷捌場兼修理場： 平、立、断面図	Scale Date 2002.6.5	1-A-6