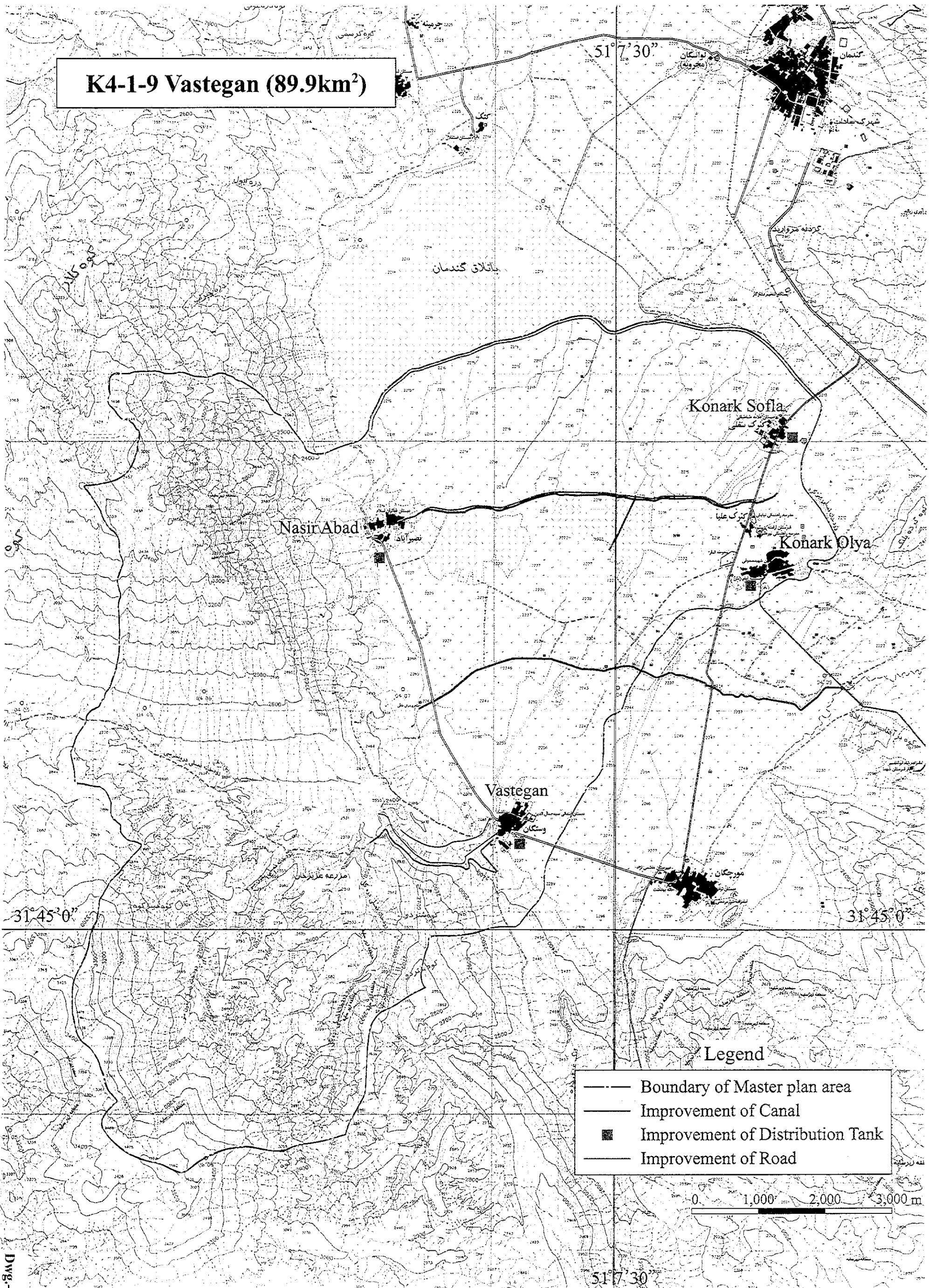


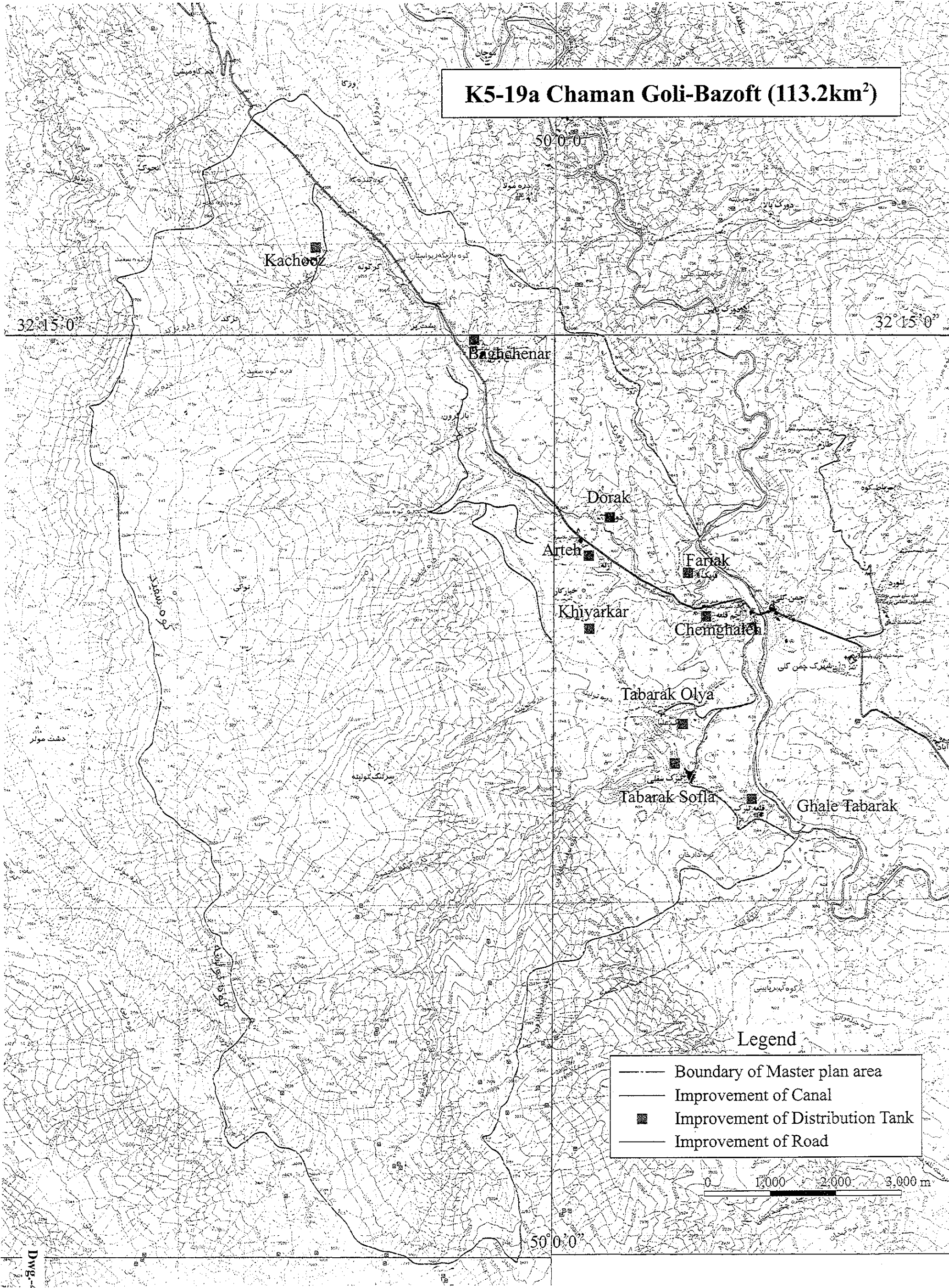
**K4-1-9 Vastegan (89.9km<sup>2</sup>)**



DWG-46

**Figure 10-1 Rural Infrastructure Development Plan in Vastegan**

**K5-19a Chaman Goli-Bazoft (113.2km<sup>2</sup>)**

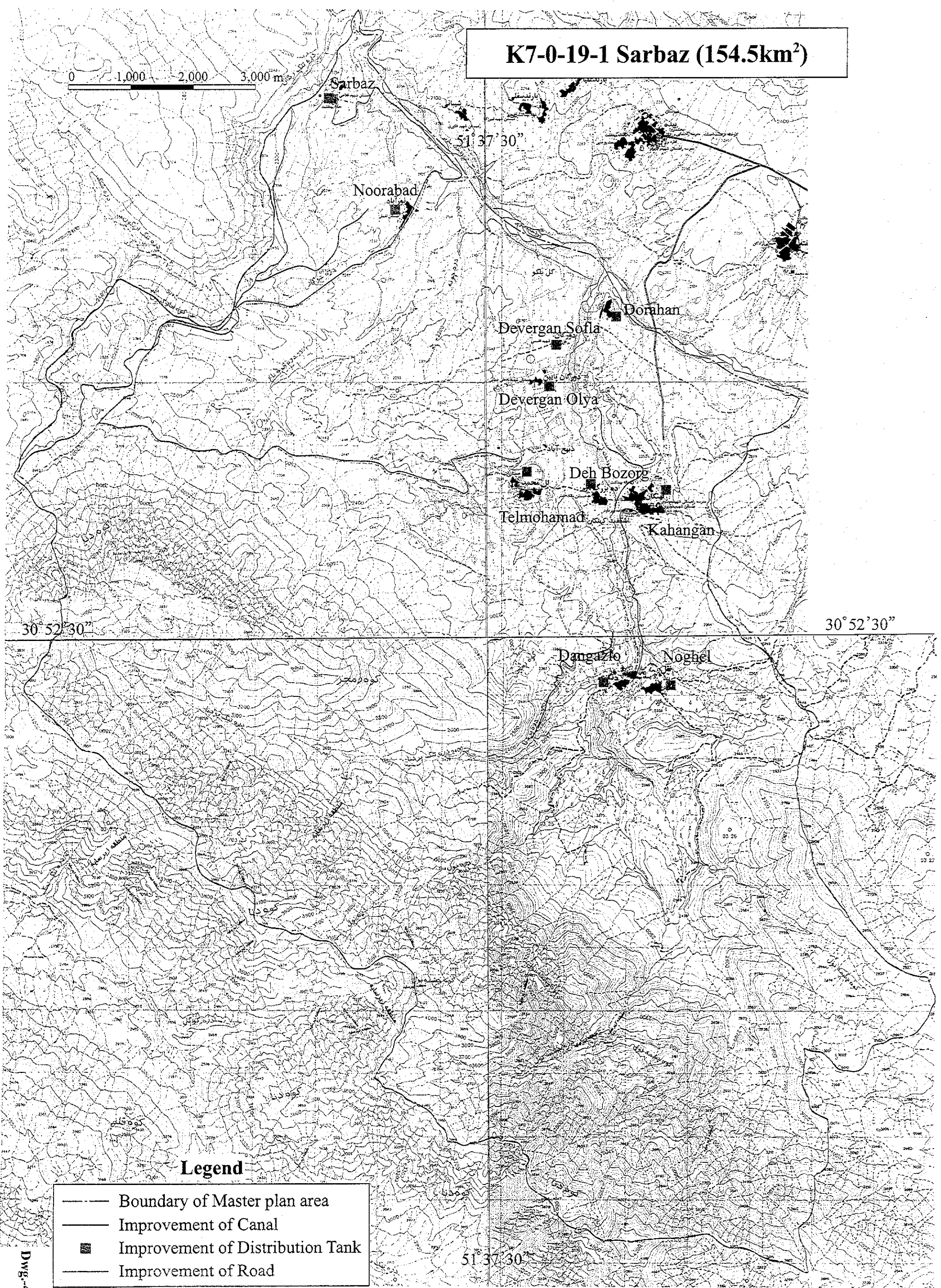


DWG-47

**Figure 10-2 Rural Infrastructure Development Plan in Chaman Goli-Bazoft**

**K7-0-19-1 Sarbaz (154.5km<sup>2</sup>)**

0 1,000 2,000 3,000 m



**Legend**

- Boundary of Master plan area
- Improvement of Canal
- Improvement of Distribution Tank
- Improvement of Road

Dwg-48

**Figure 10-3 Rural Infrastructure Development Plan in Sarbaz**

Figure 10-4 Rural Infrastructure Development Plan in Tang Sorkh

