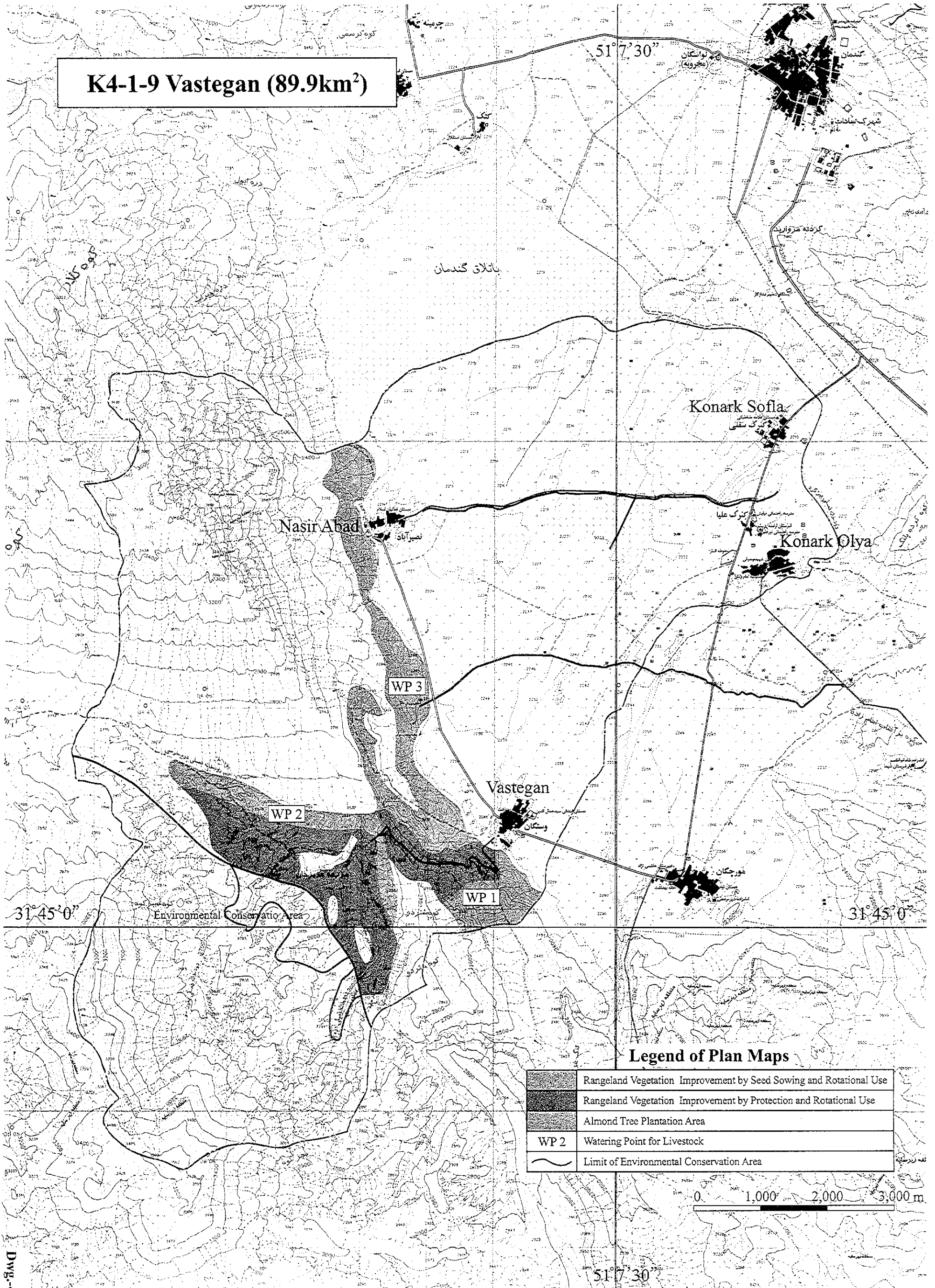


K4-1-9 Vastegan (89.9km²)



DWG-41

Figure 9-1 Vegetation Protection Plan in Vastegan

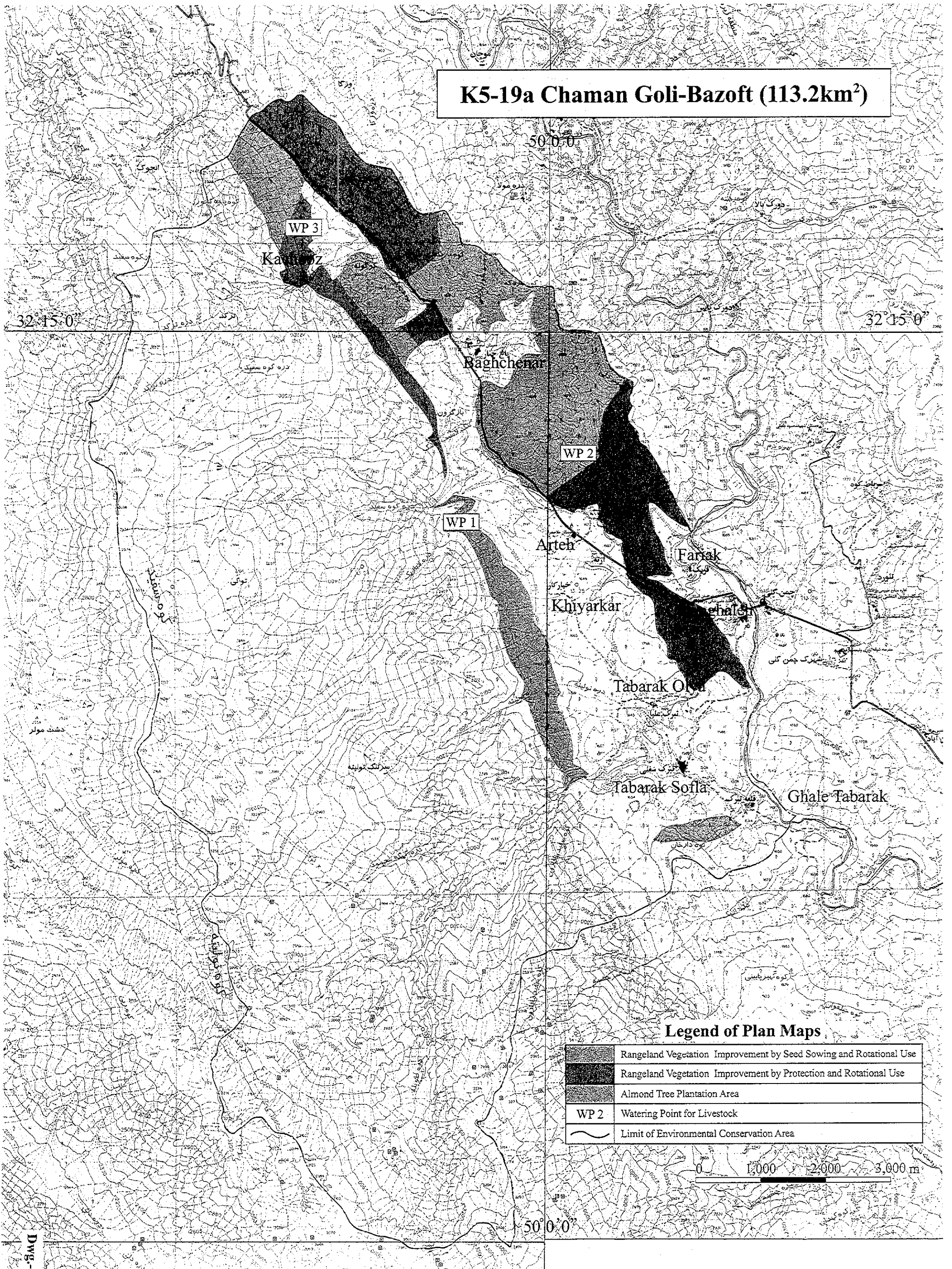
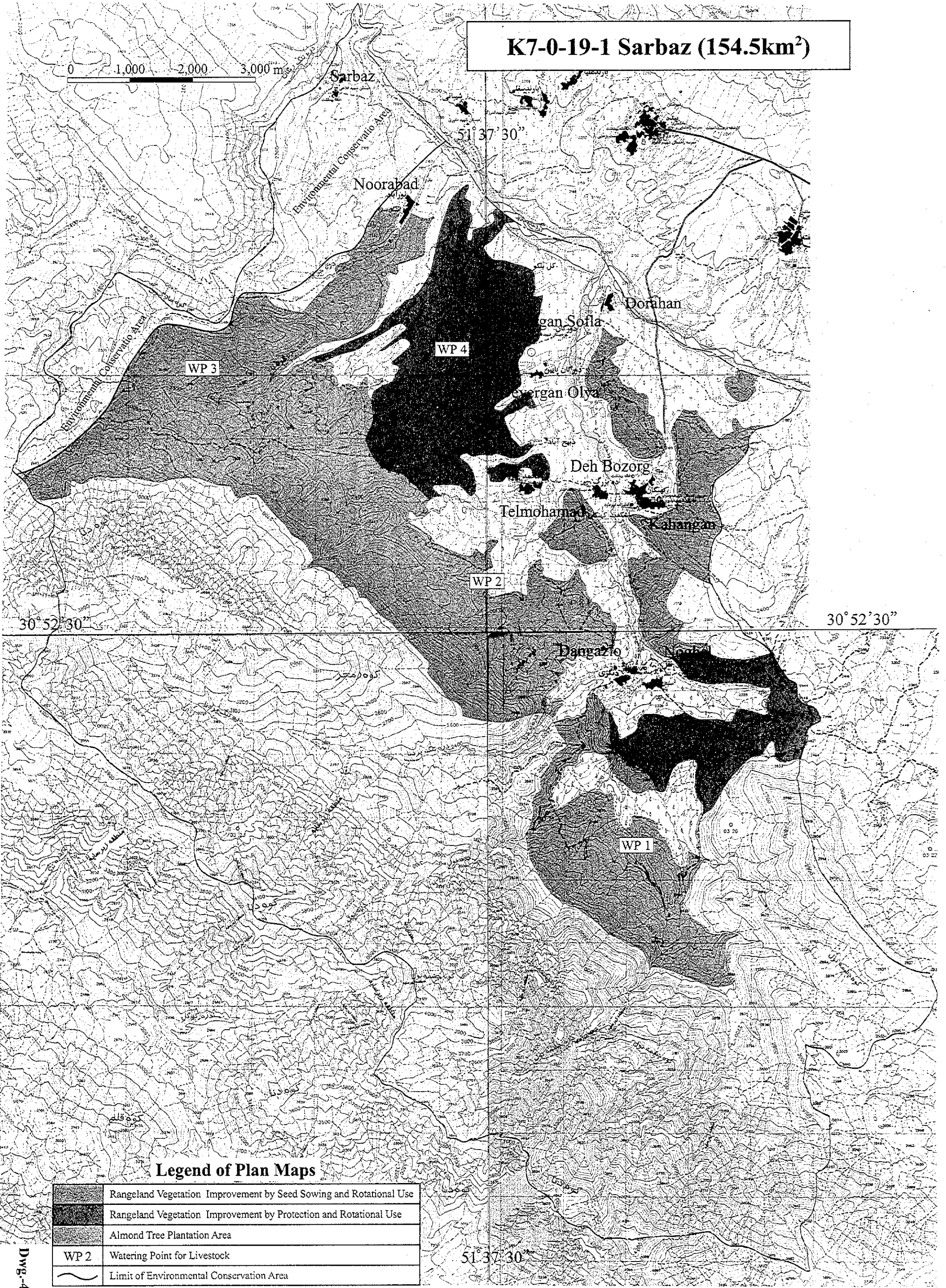


Figure 9-2 Vegetation Protection Plan in Chaman Goli-Bazoft

K7-0-19-1 Sarbaz (154.5km²)



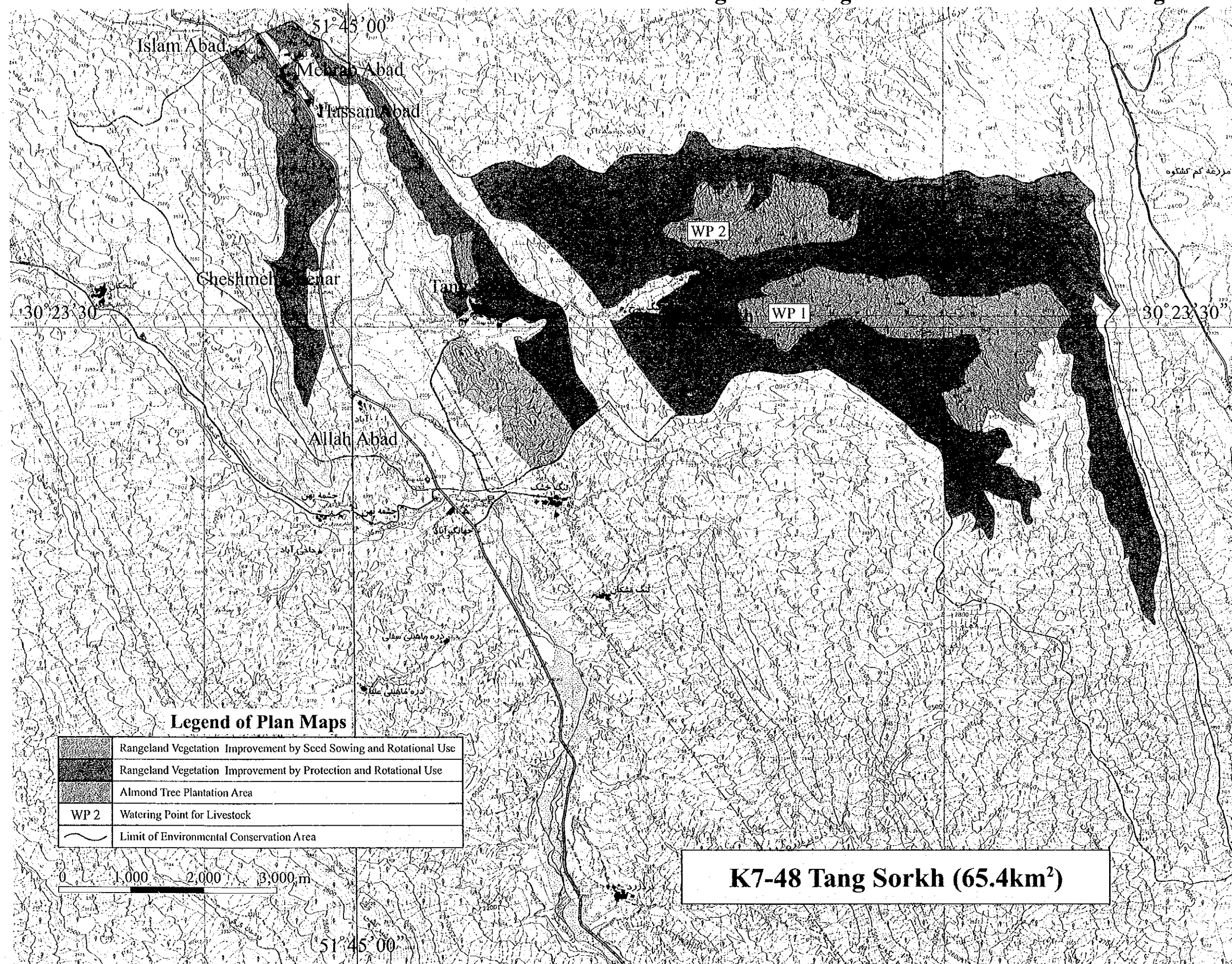
Legend of Plan Maps

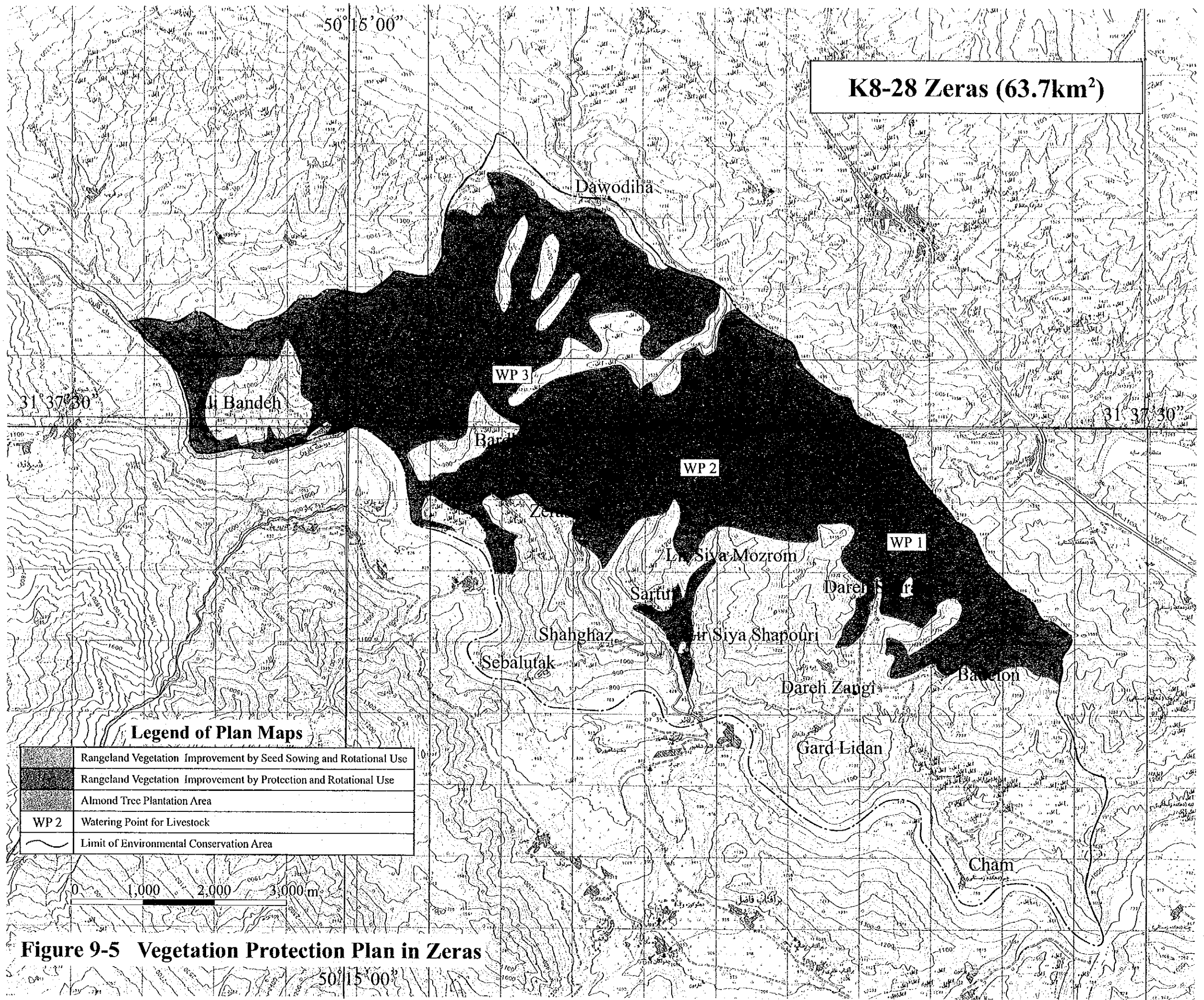
	Rangeland Vegetation Improvement by Seed Sowing and Rotational Use
	Rangeland Vegetation Improvement by Protection and Rotational Use
	Almond Tree Plantation Area
WP 2	Watering Point for Livestock
	Limit of Environmental Conservation Area

DWG-43

Figure 9-3 Vegetation Protection Plan in Sarbaz

Figure 9-4 Vegetation Protection Plan in Tang Sorkh





K8-28 Zeras (63.7km²)

Legend of Plan Maps

	Rangeland Vegetation Improvement by Seed Sowing and Rotational Use
	Rangeland Vegetation Improvement by Protection and Rotational Use
	Almond Tree Plantation Area
	Watering Point for Livestock
	Limit of Environmental Conservation Area

Figure 9-5 Vegetation Protection Plan in Zeras