H-6-(1) Summary of Village survey (Population)

Sub-basin	Village			Population								
				Village			Nomad			Village+Nomad		
Code	Sq. No.	No.	Name	Male	Female	Total	Male	Female	Total	Male	Female	Total
K4-1-9	1	1	Konark Olya	700.0	900.0	1,600.0	250.0	150.0	400.0	950.0	1,050.0	2,000.0
K4-1-9	2	2	Konark Sofla	200.0	200.0	400.0	100.0	150.0	250.0	300.0	350.0	650.0
K4-1-9	3	3	Nasir Abad	400.0	300.0	700.0	0.0	0.0	0.0	400.0	300.0	700.0
K4-1-9	4	4	Vastegan	400.0	600.0	1,000.0	50.0	60.0	110.0	450.0	660.0	1,110.0
K5-19a	5	1	Arteh	300.0	300.0	600.0	500.0	400.0	900.0	800.0	700.0	1,500.0
K5-19a	6	2	Baghchenar	230.0	220.0	450.0	200.0	185.0	385.0	430.0	405.0	835.0
K5-19a	7	3	Chemghaleh	1,200.0	1,300.0	2,500.0	0.0	0.0	0.0	1,200.0	1,300.0	2,500.0
K5-19a	8	4	Dorak	300.0	300.0	600.0	0.0	0.0	0.0	300.0	300.0	600.0
K5-19a	9	5	Fariak	270.0	230.0	500.0	0.0	0.0	0.0	270.0	230.0	500.0
K5-19a	10	6	Ghale Tabarak	56.0	47.0	103.0	18.0	12.0	30.0	74.0	59.0	133.0
K5-19a	11	7	Kachooz	52.0	53.0	105.0	260.0	220.0	480.0	312.0	273.0	585.0
K5-19a	12	8	Khiyarkar	21.0	21.0	42.0	36.0	34.0	70.0	57.0	55.0	112.0
K5-19a	13	9	Tabarak Olya	188.0	170.0	358.0	64.0	65.0	129.0	252.0	235.0	487.0
K5-19a	14	10	Tabarak Sofla	334.0	314.0	648.0	266.0	250.0	516.0	600.0	564.0	1,164.0
K7-0-19-1	15	1	Deh Bozorg	210.0	190.0	400.0	680.0	720.0	1,400.0	890.0	910.0	1,800.0
K7-0-19-1	16	2	Dangazloo	190.0	160.0	350.0	110.0	90.0	200.0	300.0	250.0	550.0
K7-0-19-1	17	3	Dorahan	150.0	150.0	300.0	0.0	0.0	0.0	150.0	150.0	300.0
K7-0-19-1	18	4	Devergan sofla	52.0	48.0	100.0	12.0	8.0	20.0	64.0	56.0	120.0
K7-0-19-1	19	5	Devergan Olya	62.0	58.0	120.0	30.0	25.0	55.0	92.0	83.0	175.0
K7-0-19-1	20	6	Kahangan	860.0	840.0	1,700.0	15.0	25.0	40.0	875.0	865.0	1,740.0
K7-0-19-1	21	7	Noghel	140.0	160.0	300.0	0.0	0.0	0.0	140.0	160.0	300.0
K7-0-19-1	22	8	Noorabad	270.0	280.0	550.0	35.0	45.0	80.0	305.0	325.0	630.0
K7-0-19-1	23	9	Sarbaz	370.0	330.0	700.0	780.0	770.0	1,550.0	1,150.0	1,100.0	2,250.0
K7-0-19-1	24	10	Telmohamad	245.0	255.0	500.0	1,240.0	1,260.0	2,500.0	1,485.0	1,515.0	3,000.0
K7-0-19-1	25	11	Zabih Abad	4.0	6.0	10.0	0.0	0.0	0.0	4.0	6.0	10.0
K7-48	26	1	Allah Abad	32.0	35.0	67.0	0.0	0.0	0.0	32.0	35.0	67.0
K7-48	27	2	Cheshmeh Chenar	12.0	18.0	30.0	12.0	13.0	25.0	24.0	31.0	55.0
K7-48	28	3	Hassan Abad	50.0	40.0	90.0	10.0	8.0	18.0	60.0	48.0	108.0
K7-48	29	4	Islam Abad	25.0	24.0	49.0	14.0	14.0	28.0	39.0	38.0	77.0
K7-48	30	5	Mehrab Abad	22.0	20.0	42.0	8.0	6.0	14.0	30.0	26.0	56.0
K7-48	31	6	Sar Tang Sorkh	45.0	35.0	80.0	8.0	60.0	68.0	53.0	95.0	148.0
K7-48	32	7	Tang Sorkh	370.0	430.0	800.0	300.0	260.0	560.0	670.0	690.0	1,360.0
K8-28	33	1	Ali Bandeh	5.0	6.0	11.0	0.0	0.0	0.0	5.0	6.0	11.0
K8-28	34	2	Badelon	100.0	100.0	200.0	0.0	0.0	0.0	100.0	100.0	200.0
K8-28	35	3	Bardkal	9.0	10.0	19.0	0.0	0.0	0.0	9.0	10.0	19.0
K8-28	36	4	Behoz	190.0	220.0	410.0	0.0	0.0	0.0	190.0	220.0	410.0
K8-28	37	5	Cham	22.0	20.0	42.0	0.0	0.0	0.0	22.0	20.0	42.0
K8-28	38	6	Dareh Sohrab	70.0	50.0	120.0	0.0	0.0	0.0	70.0	50.0	120.0
K8-28	39	7	Dareh Zangi	350.0	250.0	600.0	0.0	0.0	0.0	350.0	250.0	600.0
K8-28	40	8	Dawodiha	130.0	145.0	275.0	0.0	0.0	0.0	130.0	145.0	275.0
K8-28	41	9	Gard Lidan	62.0	63.0	125.0	0.0	0.0	0.0	62.0	63.0	125.0
K8-28	42	10	Lir Siya Mozrom	6.0	4.0	10.0	0.0	0.0	0.0	6.0	4.0	10.0
K8-28	43	11	Lir Siya Shapouri	134.0	146.0	280.0	0.0	0.0	0.0	134.0	146.0	280.0
K8-28	44	12	Sartuf	30.0	32.0	62.0	0.0	0.0	0.0	30.0	32.0	62.0
K8-28	45	13	Sebalutak	30.0	40.0	70.0	0.0	0.0	0.0	30.0	40.0	70.0
K8-28	46	14	Shahghaz	19.0	21.0	40.0	0.0	0.0	0.0	19.0	21.0	40.0
K8-28	47	15	Zeras	38.0	42.0	80.0	0.0	0.0	0.0	38.0	42.0	80.0
Average/Total											0.0	
K4-1-9		4		1,700.0	2,000.0	3,700.0	400.0	360.0	760.0	2,100.0	2,360.0	4,460.0
K5-19a		10		2,951.0	2,955.0	5,906.0	1,344.0	1,166.0	2,510.0	4,295.0	4,121.0	8,416.0
K7-0-19-1		11		2,553.0	2,477.0	5,030.0	2,902.0	2,943.0	5,845.0	5,455.0	5,420.0	10,875.0
K7-48		7		556.0	602.0	1,158.0	352.0	361.0	713.0	908.0	963.0	1,871.0
K8-28		15		1,195.0	1,149.0	2,344.0	0.0	0.0	0.0	1,195.0	1,149.0	2,344.0
Grand Average/Total											0.0	
		47		8,955.0	9,183.0	18,138.0	4,998.0	4,830.0	9,828.0	13,953.0	14,013.0	27,966.0

H-6-(2) Summary of Village survey (Household, Unemployment Ratio)

Sub-basin		Households						Unemployed Ratio								
		Village		Nomad		V+N		Village			Nomad			Village+Nomad		
Code	Sq. No.	Nos.	Family size	Nos.	Family size	Nos.	Family size	Popu. >10 yr	un-employ	Ratio (%)	Popu. >10 yr	un-employ	Ratio (%)	Popu. >10 yr	un-employ	Ratio (%)
K4-1-9	1	200.0	8.0	50.0	8.0	250.0	8.0	1,400.0	150.0	0.1	350.0	0.0	0.0	1,750.0	150.0	8.6%
K4-1-9	2	70.0	5.7	30.0	8.3	100.0	6.5	350.0	25.0	0.1	220.0	0.0	0.0	570.0	25.0	4.4%
K4-1-9	3	100.0	7.0	0.0		100.0	7.0	530.0	15.0	0.0	0.0	0.0		530.0	15.0	2.8%
K4-1-9	4	145.0	6.9	11.0	10.0	156.0	7.1	820.0	30.0	0.0	85.0	0.0	0.0	905.0	30.0	3.3%
K5-19a	5	71.0	8.5	150.0	6.0	221.0	6.8	450.0	200.0	0.4	600.0	400.0	0.7	1,050.0	600.0	57.1%
K5-19a	6	60.0	7.5	60.0	6.4	120.0	7.0	370.0	200.0	0.5	315.0	180.0	0.6	685.0	380.0	55.5%
K5-19a	7	270.0	9.3	0.0		270.0	9.3	2,000.0	0.0	0.0	0.0	0.0		2,000.0	0.0	0.0%
K5-19a	8	50.0	12.0	0.0		50.0	12.0	400.0	350.0	0.9	0.0	0.0		400.0	350.0	87.5%
K5-19a	9	60.0	8.3	0.0		60.0	8.3	350.0	0.0	0.0	0.0	0.0		350.0	0.0	0.0%
K5-19a	10	14.0	7.4	5.0	6.0	19.0	7.0	90.0	20.0	0.2	20.0	5.0	0.3	110.0	25.0	22.7%
K5-19a	11	13.0	8.1	60.0	8.0	73.0	8.0	70.0	17.0	0.2	330.0	25.0	0.1	400.0	42.0	10.5%
K5-19a	12	9.0	4.7	15.0	4.7	24.0	4.7	30.0	25.0	0.8	50.0	40.0	0.8	80.0	65.0	81.3%
K5-19a	13	56.0	6.4	20.0	6.5	76.0	6.4	300.0	120.0	0.4	94.0	40.0	0.4	394.0	160.0	40.6%
K5-19a	14	94.0	6.9	82.0	6.3	176.0	6.6	493.0	58.0	0.1	393.0	65.0	0.2	886.0	123.0	13.9%
K7-0-19-1	15	50.0	8.0	200.0	7.0	250.0	7.2	340.0	0.0	0.0	1,250.0	0.0	0.0	1,590.0	0.0	0.0%
K7-0-19-1	16	115.0	3.0	40.0	5.0	155.0	3.5	155.0	0.0	0.0	150.0	0.0	0.0	305.0	0.0	0.0%
K7-0-19-1	17	50.0	6.0	0.0		50.0	6.0	245.0	120.0	0.5	0.0	0.0		245.0	120.0	49.0%
K7-0-19-1	18	20.0	5.0	4.0	5.0	24.0	5.0	70.0	0.0	0.0	15.0	0.0	0.0	85.0	0.0	0.0%
K7-0-19-1	19	24.0	5.0	10.0	5.5	34.0	5.1	100.0	0.0	0.0	47.0	0.0	0.0	147.0	0.0	0.0%
K7-0-19-1	20	300.0	5.7	8.0	5.0	308.0	5.6	1,585.0	45.0	0.0	31.0	3.0	0.1	1,616.0	48.0	3.0%
K7-0-19-1	21	43.0	7.0	0.0		43.0	7.0	120.0	0.0	0.0	0.0	0.0		120.0	0.0	0.0%
K7-0-19-1	22	50.0	11.0	10.0	8.0	60.0	10.5	520.0	10.0	0.0	75.0	2.0	0.0	595.0	12.0	2.0%
K7-0-19-1	23	100.0	7.0	200.0	7.8	300.0	7.5	575.0	20.0	0.0	1,400.0	80.0	0.1	1,975.0	100.0	5.1%
K7-0-19-1	24	80.0	6.3	400.0	6.3	480.0	6.3	445.0	15.0	0.0	2,250.0	12.0	0.0	2,695.0	27.0	1.0%
K7-0-19-1	25	1.0	10.0	0.0		1.0	10.0	7.0	0.0	0.0	0.0	0.0		7.0	0.0	0.0%
K7-48	26	10.0	6.7	0.0		10.0	6.7	58.0	11.0	0.2	0.0	0.0		58.0	11.0	19.0%
K7-48	27	4.0	7.5	4.0	6.3	8.0	6.9	27.0	0.0	0.0	21.0	0.0	0.0	48.0	0.0	0.0%
K7-48	28	12.0	7.5	3.0	6.0	15.0	7.2	77.0	19.0	0.2	13.0	0.0	0.0	90.0	19.0	21.1%
K7-48	29	7.0	7.0	4.0	7.0	11.0	7.0	37.0	16.0	0.4	21.0	0.0	0.0	58.0	16.0	27.6%
K7-48	30	7.0	6.0	2.0	7.0	9.0	6.2	35.0	9.0	0.3	10.0	3.0	0.3	45.0	12.0	26.7%
K7-48	31	8.0	10.0	20.0	3.4	28.0	5.3	74.0	6.0	0.1	55.0	25.0	0.5	129.0	31.0	24.0%
K7-48	32	110.0	7.3	90.0	6.2	200.0	6.8	770.0	60.0	0.1	515.0	0.0	0.0	1,285.0	60.0	4.7%
K8-28	33	1.0	11.0	0.0		1.0	11.0	7.0	0.0	0.0	0.0	0.0		7.0	0.0	0.0%
K8-28	34	30.0	6.7	0.0		30.0	6.7	155.0	35.0	0.2	0.0	0.0		155.0	35.0	22.6%
K8-28	35	3.0	6.3	0.0		3.0	6.3	12.0	3.0	0.3	0.0	0.0		12.0	3.0	25.0%
K8-28	36	85.0	4.8	0.0		85.0	4.8	240.0	25.0	0.1	0.0	0.0		240.0	25.0	10.4%
K8-28	37	7.0	6.0	0.0		7.0	6.0	27.0	0.0	0.0	0.0	0.0		27.0	0.0	0.0%
K8-28	38	20.0	6.0	0.0		20.0	6.0	85.0	35.0	0.4	0.0	0.0		85.0	35.0	41.2%
K8-28	39	120.0	5.0	0.0		120.0	5.0	350.0	110.0	0.3	0.0	0.0		350.0	110.0	31.4%
K8-28	40	42.0	6.5	0.0		42.0	6.5	200.0	7.0	0.0	0.0	0.0		200.0	7.0	3.5%
K8-28	41	25.0	5.0	0.0		25.0	5.0	55.0	20.0	0.4	0.0	0.0		55.0	20.0	36.4%
K8-28	42	1.0	10.0	0.0		1.0	10.0	8.0	1.0	0.1	0.0	0.0		8.0	1.0	12.5%
K8-28	43	56.0	5.0	0.0		56.0	5.0	190.0	50.0	0.3	0.0	0.0		190.0	50.0	26.3%
K8-28	44	12.0	5.2	0.0		12.0	5.2	37.0	18.0	0.5	0.0	0.0		37.0	18.0	48.6%
K8-28	45	10.0	7.0	0.0		10.0	7.0	62.0	35.0	0.6	0.0	0.0		62.0	35.0	56.5%
K8-28	46	6.0	6.7	0.0		6.0	6.7	25.0	8.0	0.3	0.0	0.0		25.0	8.0	32.0%
K8-28	47	15.0	5.3	0.0		15.0	5.3	60.0	9.0	0.2	0.0	0.0		60.0	9.0	15.0%
Average/Total																
K4-1-9		515.0	7.2	91.0	8.4	606.0	7.4	3,100.0	220.0	0.1	655.0	0.0	0.0	3,755.0	220.0	5.9%
K5-19a		697.0	8.5	392.0	6.4	1,089.0	7.7	4,553.0	990.0	0.2	1,802.0	755.0	0.4	6,355.0	1,745.0	27.5%
K7-0-19-1		833.0	6.0	872.0	6.7	1,705.0	6.4	4,162.0	210.0	0.1	5,218.0	97.0	0.0	9,380.0	307.0	3.3%
K7-48		158.0	7.3	123.0	5.8	281.0	6.7	1,078.0	121.0	0.1	635.0	28.0	0.0	1,713.0	149.0	8.7%
K8-28		433.0	5.4	0.0		433.0	5.4	1,513.0	356.0	0.2	0.0	0.0		1,513.0	356.0	23.5%
Grand Average/Te																
		2,636.0	6.9	1,478.0	6.6	4,114.0	6.8	14,406.0	1,897.0	0.1	8,310.0	880.0	0.1	22,716.0	2,777.0	12.2%

H-6-(3) Summary of Village survey (Migrant Working Population)

Sub-basin		Migrant of Working Population								Households by Occupation					
										Village					
Code	Sq. No.	Share-kord	Ahvaz	Esfahan	Yasuj	Shiraz	Tehran	Abroad	Others	Farmer	Merch Techn	Govt. Offcer	Craft man	Others	Total
K4-1-9	1	1.0	0.0	1.0	0.0	0.0	0.0	0.0	Boroujen	183.0	0.0	15.0	2.0	0.0	200.0
K4-1-9	2	0.0	0.0	1.0	0.0	0.0	0.0	0.0	Boroujen	64.0	2.0	4.0	0.0	0.0	70.0
K4-1-9	3	0.0	1.0	1.0	0.0	0.0	0.0	0.0	Boroujerd	71.0	0.0	15.0	2.0	12.0	100.0
K4-1-9	4	0.0	0.0	0.0	0.0	0.0	0.0	0.0	0.0	122.0	1.0	21.0	1.0	0.0	145.0
K5-19a	5	1.0	1.0	1.0	0.0	0.0	0.0	0.0	0.0	67.0	4.0	0.0	0.0	0.0	71.0
K5-19a	6	1.0	1.0	1.0	0.0	0.0	0.0	0.0	0.0	56.0	3.0	1.0	0.0	0.0	60.0
K5-19a	7	0.0	1.0	1.0	0.0	0.0	0.0	0.0	0.0	240.0	30.0	0.0	0.0	0.0	270.0
K5-19a	8	0.0	0.0	1.0	0.0	0.0	0.0	0.0	0.0	50.0	0.0	0.0	0.0	0.0	50.0
K5-19a	9	0.0	1.0	1.0	0.0	0.0	1.0	0.0	0.0	57.0	1.0	2.0	0.0	0.0	60.0
K5-19a	10	1.0	1.0	1.0	0.0	0.0	0.0	1.0	0.0	14.0	0.0	0.0	0.0	0.0	14.0
K5-19a	11	1.0	1.0	1.0	0.0	0.0	0.0	0.0	Farsan	13.0	0.0	0.0	0.0	0.0	13.0
K5-19a	12	0.0	1.0	1.0	0.0	0.0	0.0	0.0	0.0	6.0	3.0	0.0	0.0	0.0	9.0
K5-19a	13	0.0	0.0	1.0	0.0	0.0	0.0	0.0	0.0	45.0	0.0	0.0	0.0	11.0	56.0
K5-19a	14	0.0	0.0	1.0	0.0	0.0	0.0	0.0	0.0	86.0	7.0	1.0	0.0	0.0	94.0
K7-0-19-1	15	0.0	0.0	1.0	1.0	0.0	0.0	0.0	0.0	46.0	3.0	1.0	0.0	0.0	50.0
K7-0-19-1	16	0.0	0.0	0.0	0.0	0.0	0.0	2.0	0.0	111.0	1.0	3.0	0.0	0.0	115.0
K7-0-19-1	17	0.0	0.0	0.0	0.0	0.0	0.0	4.0	0.0	48.0	1.0	1.0	0.0	0.0	50.0
K7-0-19-1	18	0.0	0.0	0.0	1.0	0.0	0.0	0.0	0.0	17.0	0.0	3.0	0.0	0.0	20.0
K7-0-19-1	19	0.0	0.0	1.0	1.0	0.0	0.0	0.0	0.0	21.0	3.0	0.0	0.0	0.0	24.0
K7-0-19-1	20	0.0	0.0	0.0	0.0	0.0	0.0	0.0	10.0	270.0	0.0	30.0	0.0	0.0	300.0
K7-0-19-1	21	0.0	0.0	1.0	0.0	0.0	0.0	0.0	0.0	33.0	2.0	8.0	0.0	0.0	43.0
K7-0-19-1	22	0.0	0.0	0.0	0.0	0.0	0.0	0.0	10.0	45.0	0.0	0.0	0.0	5.0	50.0
K7-0-19-1	23	0.0	0.0	0.0	1.0	1.0	0.0	0.0	10.0	82.0	3.0	15.0	0.0	0.0	100.0
K7-0-19-1	24	0.0	0.0	0.0	0.0	0.0	0.0	15.0	20.0	79.0	0.0	1.0	0.0	0.0	80.0
K7-0-19-1	25	0.0	0.0	0.0	0.0	0.0	0.0	0.0	0.0	1.0	0.0	0.0	0.0	0.0	1.0
K7-48	26	0.0	1.0	0.0	0.0	0.0	0.0	0.0	0.0	8.0	0.0	2.0	0.0	0.0	10.0
K7-48	27	0.0	0.0	0.0	1.0	0.0	0.0	0.0	0.0	4.0	0.0	0.0	0.0	0.0	4.0
K7-48	28	0.0	0.0	0.0	1.0	0.0	0.0	0.0	0.0	11.0	0.0	1.0	0.0	0.0	12.0
K7-48	29	0.0	0.0	0.0	1.0	0.0	0.0	0.0	0.0	5.0	0.0	2.0	0.0	0.0	7.0
K7-48	30	0.0	0.0	0.0	1.0	0.0	0.0	0.0	0.0	6.0	0.0	1.0	0.0	0.0	7.0
K7-48	31	0.0	0.0	0.0	1.0	1.0	0.0	0.0	0.0	7.0	0.0	0.0	0.0	1.0	8.0
K7-48	32	0.0	0.0	0.0	1.0	0.0	0.0	0.0	Boushehr	100.0	5.0	5.0	0.0	0.0	110.0
K8-28	33	0.0	0.0	0.0	0.0	0.0	0.0	0.0	0.0	1.0	0.0	0.0	0.0	0.0	1.0
K8-28	34	1.0	1.0	1.0	0.0	0.0	0.0	0.0	Bousherhr	30.0	0.0	0.0	0.0	0.0	30.0
K8-28	35	0.0	0.0	0.0	0.0	0.0	0.0	0.0	Boushehr	3.0	0.0	0.0	0.0	0.0	3.0
K8-28	36	0.0	1.0	0.0	0.0	0.0	0.0	0.0	Boushehr	83.0	2.0	0.0	0.0	0.0	85.0
K8-28	37	1.0	0.0	0.0	0.0	0.0	0.0	0.0	Boushehr	7.0	0.0	0.0	0.0	0.0	7.0
K8-28	38	0.0	1.0	1.0	0.0	0.0	0.0	0.0	Boushehr	19.0	0.0	1.0	0.0	0.0	20.0
K8-28	39	1.0	1.0	1.0	1.0	1.0	0.0	0.0	0.0	113.0	4.0	3.0	0.0	0.0	120.0
K8-28	40	0.0	1.0	1.0	0.0	0.0	0.0	0.0	Boushehr	40.0	0.0	1.0	1.0	0.0	42.0
K8-28	41	0.0	1.0	1.0	0.0	0.0	0.0	0.0	0.0	23.0	0.0	2.0	0.0	0.0	25.0
K8-28	42	0.0	1.0	0.0	0.0	0.0	0.0	0.0	0.0	1.0	0.0	0.0	0.0	0.0	1.0
K8-28	43	0.0	1.0	0.0	0.0	0.0	0.0	0.0	Boushehr	55.0	1.0	0.0	0.0	0.0	56.0
K8-28	44	0.0	0.0	0.0	0.0	0.0	0.0	0.0	Boushehr,	12.0	0.0	0.0	0.0	0.0	12.0
K8-28	45	0.0	1.0	0.0	0.0	0.0	0.0	0.0	Boushehr	10.0	0.0	0.0	0.0	0.0	10.0
K8-28	46	1.0	1.0	1.0	0.0	0.0	0.0	0.0	0.0	6.0	0.0	0.0	0.0	0.0	6.0
K8-28	47	0.0	1.0	0.0	0.0	0.0	0.0	0.0	Boushehr	15.0	0.0	0.0	0.0	0.0	15.0
Average/Total															
K4-1-9		1.0	1.0	3.0	0.0	0.0	0.0	0.0		440.0	3.0	55.0	5.0	12.0	515.0
K5-19a		4.0	7.0	10.0	0.0	0.0	1.0	1.0		634.0	48.0	4.0	0.0	11.0	697.0
K7-0-19-1		0.0	0.0	3.0	4.0	1.0	0.0	21.0		753.0	13.0	62.0	0.0	5.0	833.0
K7-48		0.0	1.0	0.0	6.0	1.0	0.0	0.0		141.0	5.0	11.0	0.0	1.0	158.0
K8-28		4.0	11.0	6.0	1.0	1.0	0.0	0.0		418.0	7.0	7.0	1.0	0.0	433.0
Grand Average/T															
		9.0	20.0	22.0	11.0	3.0	1.0	22.0		2,386.0	76.0	139.0	6.0	29.0	2,636.0

H-6-(4) Summary of Village survey (Household by Occupation)

Sub-basin		Household by Ocupation												Handicraft/ Industry	
		Nomad						Village+Nomad						Households	
Code	Sq. No.	Farmer	Merch Techn	Govt. Offcer	Craft man	Others	Total	Farmer	Merch Techn	Govt. Offcer	Craft man	Others	Total	Carpet	Milling
K4-1-9	1	48.0	0.0	2.0	0.0	0.0	50.0	231.0	0.0	17.0	2.0	0.0	250.0	80.0	2.0
K4-1-9	2	0.0	0.0	3.0	0.0	27.0	30.0	64.0	2.0	7.0	0.0	27.0	100.0	20.0	1.0
K4-1-9	3	0.0	0.0	0.0	0.0	0.0	0.0	71.0	0.0	15.0	2.0	12.0	100.0	50.0	2.0
K4-1-9	4	11.0	0.0	0.0	0.0	0.0	11.0	133.0	1.0	21.0	1.0	0.0	156.0	130.0	2.0
K5-19a	5	150.0	0.0	0.0	0.0	0.0	150.0	217.0	4.0	0.0	0.0	0.0	221.0	0.0	0.0
K5-19a	6	60.0	0.0	0.0	0.0	0.0	60.0	116.0	3.0	1.0	0.0	0.0	120.0	0.0	0.0
K5-19a	7	0.0	0.0	0.0	0.0	0.0	0.0	240.0	30.0	0.0	0.0	0.0	270.0	0.0	2.0
K5-19a	8	0.0	0.0	0.0	0.0	0.0	0.0	50.0	0.0	0.0	0.0	0.0	50.0	0.0	0.0
K5-19a	9	0.0	0.0	0.0	0.0	0.0	0.0	57.0	1.0	2.0	0.0	0.0	60.0	50.0	0.0
K5-19a	10	5.0	0.0	0.0	0.0	0.0	5.0	19.0	0.0	0.0	0.0	0.0	19.0	3.0	0.0
K5-19a	11	60.0	0.0	0.0	0.0	0.0	60.0	73.0	0.0	0.0	0.0	0.0	73.0	0.0	0.0
K5-19a	12	15.0	0.0	0.0	0.0	0.0	15.0	21.0	3.0	0.0	0.0	0.0	24.0	3.0	0.0
K5-19a	13	20.0	0.0	0.0	0.0	0.0	20.0	65.0	0.0	0.0	0.0	11.0	76.0	0.0	0.0
K5-19a	14	82.0	0.0	0.0	0.0	0.0	82.0	168.0	7.0	1.0	0.0	0.0	176.0	0.0	1.0
K7-0-19-1	15	200.0	0.0	0.0	0.0	0.0	200.0	246.0	3.0	1.0	0.0	0.0	250.0	0.0	0.0
K7-0-19-1	16	32.0	0.0	8.0	0.0	0.0	40.0	143.0	1.0	11.0	0.0	0.0	155.0	0.0	0.0
K7-0-19-1	17	0.0	0.0	0.0	0.0	0.0	0.0	48.0	1.0	1.0	0.0	0.0	50.0	0.0	0.0
K7-0-19-1	18	4.0	0.0	0.0	0.0	0.0	4.0	21.0	0.0	3.0	0.0	0.0	24.0	0.0	1.0
K7-0-19-1	19	10.0	0.0	0.0	0.0	0.0	10.0	31.0	3.0	0.0	0.0	0.0	34.0	2.0	0.0
K7-0-19-1	20	4.0	0.0	4.0	0.0	0.0	8.0	274.0	0.0	34.0	0.0	0.0	308.0	0.0	0.0
K7-0-19-1	21	0.0	0.0	0.0	0.0	0.0	0.0	33.0	2.0	8.0	0.0	0.0	43.0	0.0	0.0
K7-0-19-1	22	10.0	0.0	0.0	0.0	0.0	10.0	55.0	0.0	0.0	0.0	5.0	60.0	0.0	0.0
K7-0-19-1	23	200.0	0.0	0.0	0.0	0.0	200.0	282.0	3.0	15.0	0.0	0.0	300.0	50.0	0.0
K7-0-19-1	24	400.0	0.0	0.0	0.0	0.0	400.0	479.0	0.0	1.0	0.0	0.0	480.0	0.0	0.0
K7-0-19-1	25	0.0	0.0	0.0	0.0	0.0	0.0	1.0	0.0	0.0	0.0	0.0	1.0	0.0	0.0
K7-48	26	0.0	0.0	0.0	0.0	0.0	0.0	8.0	0.0	2.0	0.0	0.0	10.0	0.0	0.0
K7-48	27	4.0	0.0	0.0	0.0	0.0	4.0	8.0	0.0	0.0	0.0	0.0	8.0	0.0	0.0
K7-48	28	3.0	0.0	0.0	0.0	0.0	3.0	14.0	0.0	1.0	0.0	0.0	15.0	0.0	0.0
K7-48	29	4.0	0.0	0.0	0.0	0.0	4.0	9.0	0.0	2.0	0.0	0.0	11.0	2.0	0.0
K7-48	30	2.0	0.0	0.0	0.0	0.0	2.0	8.0	0.0	1.0	0.0	0.0	9.0	4.0	0.0
K7-48	31	20.0	0.0	0.0	0.0	0.0	20.0	27.0	0.0	0.0	0.0	1.0	28.0	3.0	0.0
K7-48	32	90.0	0.0	0.0	0.0	0.0	90.0	190.0	5.0	5.0	0.0	0.0	200.0	0.0	1.0
K8-28	33	0.0	0.0	0.0	0.0	0.0	0.0	1.0	0.0	0.0	0.0	0.0	1.0	1.0	0.0
K8-28	34	0.0	0.0	0.0	0.0	0.0	0.0	30.0	0.0	0.0	0.0	0.0	30.0	25.0	0.0
K8-28	35	0.0	0.0	0.0	0.0	0.0	0.0	3.0	0.0	0.0	0.0	0.0	3.0	0.0	0.0
K8-28	36	0.0	0.0	0.0	0.0	0.0	0.0	83.0	2.0	0.0	0.0	0.0	85.0	40.0	0.0
K8-28	37	0.0	0.0	0.0	0.0	0.0	0.0	7.0	0.0	0.0	0.0	0.0	7.0	4.0	0.0
K8-28	38	0.0	0.0	0.0	0.0	0.0	0.0	19.0	0.0	1.0	0.0	0.0	20.0	12.0	0.0
K8-28	39	0.0	0.0	0.0	0.0	0.0	0.0	113.0	4.0	3.0	0.0	0.0	120.0	100.0	1.0
K8-28	40	0.0	0.0	0.0	0.0	0.0	0.0	40.0	0.0	1.0	1.0	0.0	42.0	20.0	1.0
K8-28	41	0.0	0.0	0.0	0.0	0.0	0.0	23.0	0.0	2.0	0.0	0.0	25.0	6.0	1.0
K8-28	42	0.0	0.0	0.0	0.0	0.0	0.0	1.0	0.0	0.0	0.0	0.0	1.0	0.0	0.0
K8-28	43	0.0	0.0	0.0	0.0	0.0	0.0	55.0	1.0	0.0	0.0	0.0	56.0	0.0	1.0
K8-28	44	0.0	0.0	0.0	0.0	0.0	0.0	12.0	0.0	0.0	0.0	0.0	12.0	0.0	0.0
K8-28	45	0.0	0.0	0.0	0.0	0.0	0.0	10.0	0.0	0.0	0.0	0.0	10.0	6.0	0.0
K8-28	46	0.0	0.0	0.0	0.0	0.0	0.0	6.0	0.0	0.0	0.0	0.0	6.0	0.0	0.0
K8-28	47	0.0	0.0	0.0	0.0	0.0	0.0	15.0	0.0	0.0	0.0	0.0	15.0	3.0	0.0
Average/Total															
K4-1-9		59.0	0.0	5.0	0.0	27.0	91.0	499.0	3.0	60.0	5.0	39.0	606.0	280.0	7.0
K5-19a		392.0	0.0	0.0	0.0	0.0	392.0	485.0	7.0	43.0	3.0	39.0	577.0	56.0	3.0
K7-0-19-1		860.0	0.0	12.0	0.0	0.0	872.0	537.0	8.0	37.0	3.0	12.0	597.0	52.0	1.0
K7-48		123.0	0.0	0.0	0.0	0.0	123.0	706.0	38.0	22.0	1.0	0.0	767.0	9.0	1.0
K8-28		0.0	0.0	0.0	0.0	0.0	0.0	623.0	37.0	1.0	0.0	0.0	661.0	217.0	4.0
Grand Average/T															
		1,434.0	0.0	17.0	0.0	27.0	1,478.0	2,850.0	93.0	163.0	12.0	90.0	3,208.0	614.0	16.0

H-6-(5) Summary of Village survey (Farmland)

Sub-basin		Farmland (ha)													
		Village							Nomad						
Code	Sq. No.	Irrigated Farmlnd	Dry Farmlnd	Irrigated orchard	Rainfed Orchard	Fallow land	Total	/ family	Irrigated Farmlnd	Dry Farmlnd	Irrigated orchard	Rainfed Orchard	Fallow land	Total	/ family
K4-1-9	1	104.0	0.0	0.0	0.0	60.0	164.0	0.8	0.0	0.0	0.0	0.0	0.0	0.0	0.0
K4-1-9	2	120.0	30.0	2.0	0.0	0.0	152.0	2.2	0.0	0.0	0.0	0.0	0.0	0.0	0.0
K4-1-9	3	500.0	0.0	5.0	0.0	400.0	905.0	9.1	0.0	0.0	0.0	0.0	0.0	0.0	
K4-1-9	4	200.0	30.0	18.0	0.0	0.0	248.0	1.7	8.0	3.0	25.0	0.0	0.0	36.0	3.3
K5-19a	5	20.0	30.0	3.0	0.0	0.0	53.0	0.7	30.0	30.0	2.0	0.0	0.0	62.0	0.4
K5-19a	6	150.0	200.0	30.0	0.0	0.0	380.0	6.3	100.0	100.0	15.0	0.0	0.0	215.0	3.6
K5-19a	7	150.0	30.0	5.0	0.0	0.0	185.0	0.7	0.0	0.0	0.0	0.0	0.0	0.0	
K5-19a	8	20.0	0.0	5.0	0.0	50.0	75.0	1.5	0.0	0.0	0.0	0.0	0.0	0.0	
K5-19a	9	52.0	10.0	20.0	0.0	0.0	82.0	1.4	0.0	0.0	0.0	0.0	0.0	0.0	
K5-19a	10	15.0	95.0	0.5	0.0	0.0	110.5	7.9	0.0	0.0	0.0	0.0	0.0	0.0	0.0
K5-19a	11	40.0	0.0	2.0	0.0	0.0	42.0	3.2	50.0	0.0	1.0	0.0	0.0	51.0	0.9
K5-19a	12	30.0	10.0	1.0	0.0	0.0	41.0	4.6	25.0	5.0	1.0	0.0	0.0	31.0	2.1
K5-19a	13	170.0	10.0	3.0	0.0	0.0	183.0	3.3	0.0	0.0	0.0	0.0	0.0	0.0	0.0
K5-19a	14	25.0	25.0	7.0	0.0	0.0	57.0	0.6	10.0	10.0	0.0	0.0	0.0	20.0	0.2
K7-0-19-1	15	200.0	0.0	200.0	0.0	0.0	400.0	8.0	110.0	0.0	110.0	0.0	0.0	220.0	1.1
K7-0-19-1	16	0.0	0.0	160.0	0.0	0.0	160.0	1.4	0.0	0.0	2.5	0.0	0.0	2.5	0.1
K7-0-19-1	17	8.0	0.0	37.0	0.0	0.0	45.0	0.9	0.0	0.0	0.0	0.0	0.0	0.0	
K7-0-19-1	18	0.0	7.0	150.0	0.0	0.0	157.0	7.9	0.0	3.0	40.0	0.0	0.0	43.0	10.8
K7-0-19-1	19	5.0	0.0	35.0	0.0	0.0	40.0	1.7	0.0	0.0	0.0	0.0	0.0	0.0	0.0
K7-0-19-1	20	200.0	0.0	1,300.0	0.0	0.0	1,500.0	5.0	0.0	0.0	10.0	0.0	0.0	10.0	1.3
K7-0-19-1	21	120.0	30.0	200.0	0.0	0.0	350.0	8.1	0.0	0.0	0.0	0.0	0.0	0.0	
K7-0-19-1	22	0.0	0.0	150.0	0.0	0.0	150.0	3.0	0.0	0.0	120.0	0.0	0.0	120.0	12.0
K7-0-19-1	23	5.0	0.0	185.0	0.0	10.0	200.0	2.0	2.0	0.0	43.0	0.0	5.0	50.0	0.3
K7-0-19-1	24	0.0	0.0	300.0	0.0	0.0	300.0	3.8	0.0	0.0	500.0	0.0	0.0	500.0	1.3
K7-0-19-1	25	3.0	0.0	55.0	0.0	2.0	60.0	60.0	0.0	0.0	0.0	0.0	0.0	0.0	
K7-48	26	0.0	8.0	0.5	0.0	0.0	8.5	0.9	0.0	0.0	0.0	0.0	0.0	0.0	
K7-48	27	5.0	20.0	5.0	0.0	0.0	30.0	7.5	9.0	0.0	0.0	0.0	0.0	9.0	2.3
K7-48	28	0.0	5.0	0.0	0.0	0.0	5.0	0.4	0.0	4.0	0.0	0.0	0.0	4.0	1.3
K7-48	29	1.0	3.0	2.0	0.0	0.0	6.0	0.9	0.5	1.5	0.5	0.0	0.0	2.5	0.6
K7-48	30	0.0	20.0	0.0	0.0	0.0	20.0	2.9	0.0	35.0	0.0	0.0	0.0	35.0	17.5
K7-48	31	40.0	5.0	45.0	7.0	0.0	97.0	12.1	20.0	5.0	15.0	3.0	0.0	43.0	2.2
K7-48	32	70.0	140.0	190.0	0.0	0.0	400.0	3.6	0.0	0.0	0.0	0.0	0.0	0.0	0.0
K8-28	33	0.0	18.0	0.0	0.0	0.0	18.0	18.0	0.0	0.0	0.0	0.0	0.0	0.0	
K8-28	34	0.0	75.0	0.0	0.0	0.0	75.0	2.5	0.0	0.0	0.0	0.0	0.0	0.0	
K8-28	35	0.0	12.0	0.0	0.0	6.0	18.0	6.0	0.0	0.0	0.0	0.0	0.0	0.0	
K8-28	36	0.0	40.0	0.0	0.0	0.0	40.0	0.5	0.0	0.0	0.0	0.0	0.0	0.0	
K8-28	37	0.0	20.0	0.0	0.0	0.0	20.0	2.9	0.0	0.0	0.0	0.0	0.0	0.0	
K8-28	38	0.0	45.0	0.0	0.0	15.0	60.0	3.0	0.0	0.0	0.0	0.0	0.0	0.0	
K8-28	39	0.0	100.0	0.0	0.0	0.0	100.0	0.8	0.0	0.0	0.0	0.0	0.0	0.0	
K8-28	40	0.0	60.0	2.0	0.0	0.0	62.0	1.5	0.0	0.0	0.0	0.0	0.0	0.0	
K8-28	41	0.0	130.0	0.0	0.0	20.0	150.0	6.0	0.0	0.0	0.0	0.0	0.0	0.0	
K8-28	42	0.0	5.0	0.0	0.0	2.0	7.0	7.0	0.0	0.0	0.0	0.0	0.0	0.0	
K8-28	43	0.0	420.0	0.0	0.0	420.0	840.0	15.0	0.0	0.0	0.0	0.0	0.0	0.0	
K8-28	44	0.0	400.0	0.0	0.0	500.0	900.0	75.0	0.0	0.0	0.0	0.0	0.0	0.0	
K8-28	45	0.0	75.0	0.3	0.0	15.0	90.3	9.0	0.0	0.0	0.0	0.0	0.0	0.0	
K8-28	46	0.0	25.0	0.0	0.0	0.0	25.0	4.2	0.0	0.0	0.0	0.0	0.0	0.0	
K8-28	47	0.0	50.0	0.0	0.0	10.0	60.0	4.0	0.0	0.0	0.0	0.0	0.0	0.0	
Average/Total															
K4-1-9		924.0	60.0	25.0	0.0	460.0	1,469.0	2.9	8.0	3.0	25.0	0.0	0.0	36.0	0.4
K5-19a		672.0	410.0	76.5	0.0	50.0	1,208.5	1.7	215.0	145.0	19.0	0.0	0.0	379.0	1.0
K7-0-19-1		541.0	37.0	2,772.0	0.0	12.0	3,362.0	4.0	112.0	3.0	825.5	0.0	5.0	945.5	1.1
K7-48		116.0	201.0	242.5	7.0	0.0	566.5	3.6	29.5	45.5	15.5	3.0	0.0	93.5	0.8
K8-28		0.0	1,475.0	2.3	0.0	988.0	2,465.3	5.7	0.0	0.0	0.0	0.0	0.0	0.0	
Grand Average/Tc															
		2,253.0	2,183.0	3,118.3	7.0	1,510.0	9,071.3	3.4	364.5	196.5	885.0	3.0	5.0	1,454.0	1.0

H-6-(6) Summary of Village survey (Farmland)

Sub-basin		Farmland (ha)							Crops (ha)						
		Village+Nomad													
Code	Sq. No.	Irrigated Farmlnd	Dry Farmlnd	Irrigated orchard	Rainfed Orchard	Fallow land	Total	/ family	Barley Wheat	Alfalfa	Sugar beat	Legume	Vegetables	Potatoes	Others
K4-1-9	1	104.0	0.0	0.0	0.0	60.0	164.0	0.7	40.0	30.0	30.0	1.0	0.0	3.0	0.0
K4-1-9	2	120.0	30.0	2.0	0.0	0.0	152.0	1.5	60.0	40.0	10.0	4.0	0.0	6.0	0.0
K4-1-9	3	500.0	0.0	5.0	0.0	400.0	905.0	9.1	300.0	130.0	32.0	5.0	0.0	23.0	10.0
K4-1-9	4	208.0	33.0	43.0	0.0	0.0	284.0	1.8	140.0	71.0	10.0	5.0	0.0	15.0	0.0
K5-19a	5	50.0	60.0	5.0	0.0	0.0	115.0	0.5	90.0	20.0	0.0	0.0	0.0	0.0	0.0
K5-19a	6	250.0	300.0	45.0	0.0	0.0	595.0	5.0	550.0	0.0	0.0	0.0	0.0	0.0	0.0
K5-19a	7	150.0	30.0	5.0	0.0	0.0	185.0	0.7	147.0	0.0	0.0	0.0	2.0	0.0	1.0
K5-19a	8	20.0	0.0	5.0	0.0	50.0	75.0	1.5	18.0	2.0	0.0	0.0	0.0	0.0	0.0
K5-19a	9	52.0	10.0	20.0	0.0	0.0	82.0	1.4	50.0	13.0	0.0	2.0	5.0	0.0	0.0
K5-19a	10	15.0	95.0	0.5	0.0	0.0	110.5	5.8	100.0	10.0	0.0	0.0	0.0	0.0	0.0
K5-19a	11	90.0	0.0	3.0	0.0	0.0	93.0	1.3	70.0	20.0	0.0	0.0	0.0	0.0	0.0
K5-19a	12	55.0	15.0	2.0	0.0	0.0	72.0	3.0	50.0	20.0	0.0	0.0	0.0	0.0	0.0
K5-19a	13	170.0	10.0	3.0	0.0	0.0	183.0	2.4	150.0	20.0	0.0	0.0	0.0	0.0	0.0
K5-19a	14	35.0	35.0	7.0	0.0	0.0	77.0	0.4	50.0	27.0	0.0	0.0	0.0	0.0	0.0
K7-0-19-1	15	310.0	0.0	310.0	0.0	0.0	620.0	2.5	0.0	0.0	0.0	0.0	0.0	0.0	0.0
K7-0-19-1	16	0.0	0.0	162.5	0.0	0.0	162.5	1.0	0.0	0.0	0.0	0.0	0.0	0.0	0.0
K7-0-19-1	17	8.0	0.0	37.0	0.0	0.0	45.0	0.9	0.0	8.0	0.0	0.0	0.0	0.0	0.0
K7-0-19-1	18	0.0	10.0	190.0	0.0	0.0	200.0	8.3	0.0	0.0	0.0	0.0	0.0	0.0	0.0
K7-0-19-1	19	5.0	0.0	35.0	0.0	0.0	40.0	1.2	0.0	3.0	0.0	2.0	0.0	0.0	0.0
K7-0-19-1	20	200.0	0.0	1,310.0	0.0	0.0	1,510.0	4.9	0.0	200.0	0.0	0.0	0.0	0.0	0.0
K7-0-19-1	21	120.0	30.0	200.0	0.0	0.0	350.0	8.1	120.0	0.0	0.0	0.0	0.0	0.0	0.0
K7-0-19-1	22	0.0	0.0	270.0	0.0	0.0	270.0	4.5	0.0	0.0	0.0	0.0	0.0	0.0	0.0
K7-0-19-1	23	7.0	0.0	228.0	0.0	15.0	250.0	0.8	0.0	7.0	0.0	0.0	0.0	0.0	0.0
K7-0-19-1	24	0.0	0.0	800.0	0.0	0.0	800.0	1.7	0.0	0.0	0.0	0.0	0.0	0.0	0.0
K7-0-19-1	25	3.0	0.0	55.0	0.0	2.0	60.0	60.0	0.0	3.0	0.0	0.0	0.0	0.0	0.0
K7-48	26	0.0	8.0	0.5	0.0	0.0	8.5	0.9	7.5	0.0	0.0	0.0	0.0	0.0	0.5
K7-48	27	14.0	20.0	5.0	0.0	0.0	39.0	4.9	19.0	7.0	0.0	0.0	0.0	0.0	3.0
K7-48	28	0.0	9.0	0.0	0.0	0.0	9.0	0.6	8.0	0.0	0.0	0.0	0.0	0.0	1.0
K7-48	29	1.5	4.5	2.5	0.0	0.0	8.5	0.8	3.5	0.0	0.0	0.0	0.0	0.0	0.5
K7-48	30	0.0	55.0	0.0	0.0	0.0	55.0	6.1	25.0	0.0	0.0	0.0	0.0	0.0	1.0
K7-48	31	60.0	10.0	60.0	10.0	0.0	140.0	5.0	27.0	50.0	0.0	0.0	0.0	0.0	0.0
K7-48	32	70.0	140.0	190.0	0.0	0.0	400.0	2.0	125.0	50.0	0.0	0.0	0.0	0.0	35.0
K8-28	33	0.0	18.0	0.0	0.0	0.0	18.0	18.0	18.0	0.0	0.0	0.0	0.0	0.0	0.0
K8-28	34	0.0	75.0	0.0	0.0	0.0	75.0	2.5	75.0	0.0	0.0	0.0	0.0	0.0	0.0
K8-28	35	0.0	12.0	0.0	0.0	6.0	18.0	6.0	11.0	0.0	0.0	0.0	0.0	0.0	1.0
K8-28	36	0.0	40.0	0.0	0.0	0.0	40.0	0.5	40.0	0.0	0.0	0.0	0.0	0.0	35.0
K8-28	37	0.0	20.0	0.0	0.0	0.0	20.0	2.9	20.0	0.0	0.0	0.0	0.0	0.0	0.0
K8-28	38	0.0	45.0	0.0	0.0	15.0	60.0	3.0	44.0	0.0	0.0	0.0	0.0	0.0	1.0
K8-28	39	0.0	100.0	0.0	0.0	0.0	100.0	0.8	100.0	0.0	0.0	0.0	0.0	0.0	0.0
K8-28	40	0.0	60.0	2.0	0.0	0.0	62.0	1.5	58.0	0.0	0.0	0.0	0.0	0.0	2.0
K8-28	41	0.0	130.0	0.0	0.0	20.0	150.0	6.0	130.0	0.0	0.0	0.0	0.0	0.0	0.0
K8-28	42	0.0	5.0	0.0	0.0	2.0	7.0	7.0	4.5	0.0	0.0	0.0	0.0	0.0	0.5
K8-28	43	0.0	420.0	0.0	0.0	420.0	840.0	15.0	400.0	0.0	0.0	0.0	0.0	0.0	20.0
K8-28	44	0.0	400.0	0.0	0.0	500.0	900.0	75.0	360.0	0.0	0.0	0.0	0.0	0.0	40.0
K8-28	45	0.0	75.0	0.3	0.0	15.0	90.3	9.0	71.0	0.0	0.0	0.0	0.0	0.0	4.0
K8-28	46	0.0	25.0	0.0	0.0	0.0	25.0	4.2	0.0	0.0	0.0	0.0	0.0	0.0	0.0
K8-28	47	0.0	50.0	0.0	0.0	10.0	60.0	4.0	46.0	0.0	0.0	0.0	0.0	0.0	4.0
Average/Total															
K4-1-9		932.0	63.0	50.0	0.0	460.0	1,505.0	2.5	540.0	271.0	82.0	15.0	0.0	47.0	10.0
K5-19a		887.0	555.0	95.5	0.0	50.0	1,587.5	1.5	1,275.0	132.0	0.0	2.0	7.0	0.0	1.0
K7-0-19-1		653.0	40.0	3,597.5	0.0	17.0	4,307.5	2.5	120.0	221.0	0.0	2.0	0.0	0.0	0.0
K7-48		145.5	246.5	258.0	10.0	0.0	660.0	2.3	215.0	107.0	0.0	0.0	0.0	0.0	41.0
K8-28		0.0	1,475.0	2.3	0.0	988.0	2,465.3	5.7	1,377.5	0.0	0.0	0.0	0.0	0.0	107.5
Grand Average/T															
		2,617.5	2,379.5	4,003.3	10.0	1,515.0	10,525.3	2.6	3,527.5	731.0	82.0	19.0	7.0	47.0	159.5

H-6-(7) Summary of Village survey (Crops)

Sub-basin				Fruits (ha)									Fishpond	
Code	Sq. No.	Total	/ family	Apples	Grapes	Wal nuts	Apri cot	Pome granat	Fig	Others	Total	/ family	Size (m)	Prodct (t/yr)
K4-1-9	1	104.0	0.5	0.0	0.0	0.0	0.0	0.0	0.0	0.0	0.0	0.0	0.0	0.0
K4-1-9	2	120.0	1.7	1.0	0.0	0.5	0.0	0.0	0.0	0.5Almond	2.0	0.0	0.0	0.0
K4-1-9	3	500.0	5.0	3.0	1.0	0.5	0.5	0.0	0.0	1Almond	6.0	0.1	20*25	5.0
K4-1-9	4	241.0	1.7	38.0	3.0	1.0	1.0	0.0	0.0	0.0	43.0	0.3	0.0	0.0
K5-19a	5	110.0	1.5	0.5	1.5	2.5	0.0	0.5	0.0	0.0	5.0	0.1	0.0	0.0
K5-19a	6	550.0	9.2	5.0	5.0	30.0	0.0	2.0	3.0	0.0	45.0	0.8	0.0	0.0
K5-19a	7	150.0	0.6	0.0	0.0	3.0	0.0	0.0	0.0	2 Kaboudeh	5.0	0.0	0.0	0.0
K5-19a	8	20.0	0.4	1.0	1.0	3.0	0.0	0.0	0.0	0.0	5.0	0.1	0.0	0.0
K5-19a	9	70.0	1.2	1.0	3.0	15.0	0.5	0.0	0.0	0.5	20.0	0.3	0.0	0.0
K5-19a	10	110.0	7.9	0.0	0.0	0.4	0.0	0.0	0.0	0.1	0.5	0.0	50*40	200.0
K5-19a	11	90.0	6.9	0.0	0.5	2.0	0.5	0.0	0.0	0.0	3.0	0.2	0.0	0.0
K5-19a	12	70.0	7.8	0.0	1.0	1.0	0.0	0.0	0.0	0.0	2.0	0.2	0.0	0.0
K5-19a	13	170.0	3.0	0.0	0.5	2.5	0.0	0.0	0.0	0.0	3.0	0.1	20*50	30 ton under
K5-19a	14	77.0	0.8	0.0	1.0	5.0	0.0	1.0	0.0	0.0	7.0	0.1	0.0	0.0
K7-0-19-1	15	0.0	0.0	300.0	0.0	0.0	0.0	0.0	0.0	10.0	310.0	6.2	0.0	0.0
K7-0-19-1	16	0.0	0.0	162.5	0.0	0.0	0.0	0.0	0.0	0.0	162.5	1.4	0.0	0.0
K7-0-19-1	17	8.0	0.2	37.0	0.0	0.0	0.0	0.0	0.0	0.0	37.0	0.7	0.0	0.0
K7-0-19-1	18	0.0	0.0	140.0	0.0	0.0	10.0	0.0	0.0	0.0	150.0	7.5	0.0	0.0
K7-0-19-1	19	5.0	0.2	35.0	0.0	0.0	0.0	0.0	0.0	0.0	35.0	1.5	0.0	0.0
K7-0-19-1	20	200.0	0.7	1,300.0	0.0	0.0	0.0	0.0	0.0	0.0	1,300.0	4.3	0.0	0.0
K7-0-19-1	21	120.0	2.8	200.0	0.0	0.0	0.0	0.0	0.0	0.0	200.0	4.7	0.0	0.0
K7-0-19-1	22	0.0	0.0	270.0	0.0	0.0	0.0	0.0	0.0	0.0	270.0	5.4	0.0	0.0
K7-0-19-1	23	7.0	0.1	228.0	0.0	0.0	0.0	0.0	0.0	0.0	228.0	2.3	100*200	100.0
K7-0-19-1	24	0.0	0.0	800.0	0.0	0.0	0.0	0.0	0.0	0.0	800.0	10.0	0.0	0.0
K7-0-19-1	25	3.0	3.0	55.0	0.0	0.0	0.0	0.0	0.0	0.0	55.0	55.0	0.0	0.0
K7-48	26	8.0	0.8	0.5	0.0	0.0	0.0	0.0	0.0	0.0	0.5	0.1	0.0	0.0
K7-48	27	29.0	7.3	3.0	2.0	0.0	0.0	0.0	0.0	0.0	5.0	1.3	0.0	0.0
K7-48	28	9.0	0.8	0.0	0.0	0.0	0.0	0.0	0.0	0.0	0.0	0.0	0.0	0.0
K7-48	29	4.0	0.6	1.8	0.0	0.7	0.0	0.0	0.0	0.0	2.5	0.4	0.0	0.0
K7-48	30	26.0	3.7	0.0	0.0	0.0	0.0	0.0	0.0	0.0	0.0	0.0	0.0	0.0
K7-48	31	77.0	9.6	45.0	20.0	0.0	0.0	5.0	0.0	0.0	70.0	8.8	30*100	30.0
K7-48	32	210.0	1.9	140.0	45.0	0.0	0.0	0.0	0.0	5.0	190.0	1.7	0.0	0.0
K8-28	33	18.0	18.0	0.0	0.0	0.0	0.0	0.0	0.0	0.0	0.0	0.0	0.0	0.0
K8-28	34	75.0	2.5	0.0	0.0	0.0	0.0	0.0	0.0	0.0	0.0	0.0	0.0	0.0
K8-28	35	12.0	4.0	0.0	0.0	0.0	0.0	0.0	0.0	0.0	0.0	0.0	0.0	0.0
K8-28	36	75.0	0.9	0.0	0.0	0.0	0.0	0.0	0.0	0.0	0.0	0.0	0.0	0.0
K8-28	37	20.0	2.9	0.0	0.0	0.0	0.0	0.0	0.0	0.0	0.0	0.0	0.0	0.0
K8-28	38	45.0	2.3	0.0	0.0	0.0	0.0	0.5	0.0	0.0	0.5	0.0	0.0	0.0
K8-28	39	100.0	0.8	0.0	0.0	0.0	0.0	0.0	0.0	0.0	0.0	0.0	0.0	0.0
K8-28	40	60.0	1.4	0.0	1.0	0.5	0.0	0.5	0.0	0.0	2.0	0.0	0.0	0.0
K8-28	41	130.0	5.2	0.0	0.0	0.0	0.0	0.0	0.0	0.2Pomegrenate	0.2	0.0	0.0	0.0
K8-28	42	5.0	5.0	0.0	0.0	0.0	0.0	0.0	0.0	0.0	0.0	0.0	0.0	0.0
K8-28	43	420.0	7.5	0.0	0.0	0.0	0.0	0.0	0.0	0.0	0.0	0.0	0.0	0.0
K8-28	44	400.0	33.3	0.0	0.0	0.0	0.0	0.0	0.0	0.0	0.0	0.0	0.0	0.0
K8-28	45	75.0	7.5	0.0	0.0	0.0	0.0	0.3	0.0	0.0	0.3	0.0	0.0	0.0
K8-28	46	0.0	0.0	0.0	0.0	0.0	0.0	0.0	0.0	0.0	0.0	0.0	0.0	0.0
K8-28	47	50.0	3.3	0.0	0.0	0.0	0.0	0.0	0.0	0.0	0.0	0.0	0.0	0.0
Average/Total													places	
K4-1-9		965.0	1.9	42.0	4.0	2.0	1.5	0.0	0.0	1.5	51.0	0.1	1.0	5.0
K5-19a		1,417.0	2.0	7.5	13.5	64.4	1.0	3.5	3.0	2.6	95.5	0.1	2.0	200.0
K7-0-19-1		343.0	0.4	3,527.5	0.0	0.0	10.0	0.0	0.0	10.0	3,547.5	4.3	1.0	100.0
K7-48		363.0	2.3	190.3	67.0	0.7	0.0	5.0	0.0	5.0	268.0	1.7	1.0	30.0
K8-28		1,485.0	3.4	0.0	1.0	0.5	0.0	1.3	0.0	0.2	3.0	0.0	0.0	0.0
Grand Average/T														
		4,573.0	1.7	3,767.3	85.5	67.6	12.5	9.8	3.0	19.3	3,965.0	1.5	5.0	335.0

H-6-(8) Summary of Village survey (Fruits)

Sub-basin		Rangeland (ha)			Water Resourses							
					Composition (%)				Numbers			
Code	Sq. No.	Village	Nomad	(V+N)	Spring	Wells	River gravty	River Pump	Spring	Wells	River Gravty	River Pump
K4-1-9	1	300.0	200.0	500.0	40.0	60.0	0.0	0.0	1.0	150.0	0.0	0.0
K4-1-9	2	130.0	270.0	400.0	80.0	20.0	0.0	0.0	1.0	40.0	0.0	0.0
K4-1-9	3	1,400.0	0.0	1,400.0	60.0	40.0	0.0	0.0	2.0	13.0	0.0	0.0
K4-1-9	4	700.0	200.0	900.0	30.0	70.0	5 seasonal	0.0	1.0	6.0	0.0	0.0
K5-19a	5	1,000.0	1,400.0	2,400.0	100.0	0.0	0.0	0.0	1.0	0.0	0.0	0.0
K5-19a	6	1,000.0	1,100.0	2,100.0	100.0	0.0	0.0	0.0	4.0	0.0	0.0	0.0
K5-19a	7	200.0	0.0	200.0	80.0	0.0	20.0	0.0	1.0	0.0	1.0	0.0
K5-19a	8	200.0	0.0	200.0	100.0	0.0	0.0	0.0	1.0	0.0	0.0	0.0
K5-19a	9	0.0	0.0	0.0	0.0	0.0	100.0	0.0	0.0	0.0	1.0	0.0
K5-19a	10	800.0	500.0	1,300.0	80.0	0.0	20.0	0.0	3.0	0.0	1.0	0.0
K5-19a	11	700.0	1,100.0	1,800.0	100.0	0.0	0.0	0.0	1.0	0.0	0.0	0.0
K5-19a	12	500.0	600.0	1,100.0	100.0	0.0	0.0	0.0	5 *	0.0	0.0	0.0
K5-19a	13	400.0	600.0	1,000.0	100.0	0.0	0.0	0.0	2.0	0.0	0.0	0.0
K5-19a	14	750.0	750.0	1,500.0	100.0	0.0	0.0	0.0	1.0	0.0	0.0	0.0
K7-0-19-1	15	150.0	1,150.0	1,300.0	70.0	0.0	10.0	20.0	1.0	0.0	1.0	1.0
K7-0-19-1	16	150.0	200.0	350.0	85.0	0.0	15.0	0.0	1.0	0.0	1.0	0.0
K7-0-19-1	17	90.0	0.0	90.0	10.0	10.0	80.0	0.0	1.0	1.0	2.0	0.0
K7-0-19-1	18	0.0	0.0	0.0	50.0	0.0	25.0	25.0	1.0	0.0	1.0	2.0
K7-0-19-1	19	0.0	0.0	0.0	50.0	0.0	25.0	25.0	3.0	0.0	1.0	1.0
K7-0-19-1	20	300.0	150.0	450.0	10.0	0.0	80.0	10.0	1.0	0.0	2.0	1.0
K7-0-19-1	21	800.0	0.0	800.0	100.0	0.0	0.0	0.0	2.0	0.0	0.0	0.0
K7-0-19-1	22	300.0	500.0	800.0	100.0	0.0	0.0	0.0	3.0	0.0	0.0	0.0
K7-0-19-1	23	800.0	100.0	900.0	100.0	0.0	0.0	0.0	1.0	0.0	0.0	0.0
K7-0-19-1	24	1,000.0	1,500.0	2,500.0	80.0	0.0	10.0	10.0	2.0	0.0	1.0	1.0
K7-0-19-1	25	0.0	0.0	0.0	10.0	0.0	0.0	90.0	1.0	0.0	0.0	1.0
K7-48	26	175.0	0.0	175.0	90.0	0.0	10.0	0.0	1.0	0.0	1.0	0.0
K7-48	27	80.0	170.0	250.0	95.0	0.0	5.0	0.0	1.0	0.0	1.0	0.0
K7-48	28	120.0	150.0	270.0	90.0	0.0	10.0	0.0	1.0	0.0	1.0	0.0
K7-48	29	60.0	90.0	150.0	90.0	0.0	10.0	0.0	1.0	0.0	1.0	0.0
K7-48	30	80.0	140.0	220.0	92.0	0.0	8.0	0.0	1.0	0.0	1.0	0.0
K7-48	31	170.0	300.0	470.0	90.0	0.0	10.0	0.0	1.0	0.0	1.0	0.0
K7-48	32	500.0	1,500.0	2,000.0	90.0	0.0	0.0	0.0	1.0	0.0	1.0	0.0
K8-28	33	120.0	0.0	120.0	0.0	0.0	100.0	0.0	0.0	0.0	1.0	0.0
K8-28	34	800.0	0.0	800.0	100.0	0.0	0.0	100.0	1.0	0.0	1.0	1.0
K8-28	35	160.0	0.0	160.0	0.0	0.0	100.0	0.0	0.0	0.0	1.0	0.0
K8-28	36	850.0	0.0	850.0	0.0	0.0	100.0	0.0	0.0	0.0	1.0	0.0
K8-28	37	100.0	0.0	100.0	0.0	0.0	100.0	0.0	0.0	0.0	1.0	0.0
K8-28	38	480.0	0.0	480.0	100.0	0.0	0.0	0.0	1.0	0.0	0.0	0.0
K8-28	39	600.0	0.0	600.0	100.0	0.0	0.0	0.0	1.0	0.0	0.0	0.0
K8-28	40	1,600.0	0.0	1,600.0	80.0	0.0	20.0	0.0	1.0	0.0	1.0	0.0
K8-28	41	180.0	0.0	180.0	100.0	0.0	0.0	0.0	1.0	0.0	0.0	0.0
K8-28	42	90.0	0.0	90.0	100.0	0.0	0.0	0.0	1.0	0.0	0.0	0.0
K8-28	43	1,680.0	0.0	1,680.0	90.0	0.0	10.0	0.0	1.0	0.0	1.0	0.0
K8-28	44	1,850.0	0.0	1,850.0	100.0	0.0	0.0	0.0	1.0	0.0	0.0	0.0
K8-28	45	220.0	0.0	220.0	90.0	0.0	10.0	0.0	2.0	0.0	1.0	0.0
K8-28	46	120.0	0.0	120.0	100.0	0.0	0.0	0.0	1.0	0.0	0.0	0.0
K8-28	47	350.0	0.0	350.0	85.0	0.0	15.0	0.0	1.0	0.0	1.0	0.0
Average/Total												
K4-1-9		2,530.0	670.0	3,200.0	52.5	47.5	0.0	0.0	5.0	209.0	0.0	0.0
K5-19a		5,550.0	6,050.0	11,600.0	86.0	0.0	14.0	0.0	14.0	0.0	3.0	0.0
K7-0-19-1		3,590.0	3,600.0	7,190.0	60.5	0.9	22.3	16.4	17.0	1.0	9.0	7.0
K7-48		1,185.0	2,350.0	3,535.0	91.0	0.0	7.6	0.0	7.0	0.0	7.0	0.0
K8-28		9,200.0	0.0	9,200.0	69.7	0.0	30.3	6.7	12.0	0.0	9.0	1.0
Grand Average/T												
		22,055.0	12,670.0	34,725.0	71.9	9.7	14.8	4.6	55.0	210.0	28.0	8.0

H-6-(9) Summary of Village survey (Rangeland, Water Resources)

Sub-basin		Livestock													
		Village							Nomad						
Code	Sq. No.	Sheep	Goats	Cows	Horse	Donkey	Poultry	Sheep+Goat	Sheep	Goats	Cows	Horse	Donkey	Poultry	Sheep+Goat
K4-1-9	1	1,300.0	200.0	250.0	3.0	100.0	400.0	1,500.0	3,000.0	500.0	0.0	30.0	200.0	200.0	3,500.0
K4-1-9	2	1,100.0	100.0	150.0	1.0	30.0	0.0	1,200.0	2,000.0	500.0	0.0	10.0	30.0	0.0	2,500.0
K4-1-9	3	1,600.0	200.0	170.0	3.0	80.0	500.0	1,800.0	0.0	0.0	0.0	0.0	0.0	0.0	0.0
K4-1-9	4	1,350.0	150.0	180.0	1.0	80.0	600.0	1,500.0	1,000.0	250.0	0.0	20.0	30.0	50.0	1,250.0
K5-19a	5	700.0	300.0	600.0	300.0	200.0	500.0	1,000.0	1,500.0	500.0	400.0	500.0	400.0	300.0	2,000.0
K5-19a	6	400.0	800.0	180.0	6.0	10.0	2,100.0	1,200.0	1,000.0	2,000.0	10.0	30.0	60.0	180.0	3,000.0
K5-19a	7	70.0	80.0	40.0	5.0	0.0	1,140.0	150.0	0.0	0.0	0.0	0.0	0.0	0.0	0.0
K5-19a	8	750.0	75.0	150.0	5.0	2.0	1,000.0	825.0	0.0	0.0	0.0	0.0	0.0	0.0	0.0
K5-19a	9	100.0	300.0	130.0	23.0	20.0	600.0	400.0	0.0	0.0	0.0	0.0	0.0	0.0	0.0
K5-19a	10	60.0	90.0	35.0	6.0	0.0	300.0	150.0	100.0	150.0	0.0	10.0	10.0	100.0	250.0
K5-19a	11	450.0	100.0	25.0	1.0	2.0	130.0	550.0	3,500.0	700.0	0.0	120.0	180.0	500.0	4,200.0
K5-19a	12	200.0	70.0	10.0	6.0	5.0	180.0	270.0	200.0	100.0	15.0	12.0	10.0	200.0	300.0
K5-19a	13	100.0	150.0	60.0	11.0	0.0	300.0	250.0	200.0	400.0	0.0	20.0	12.0	130.0	600.0
K5-19a	14	400.0	800.0	150.0	30.0	0.0	500.0	1,200.0	700.0	1,000.0	0.0	70.0	30.0	150.0	1,700.0
K7-0-19-1	15	90.0	0.0	150.0	0.0	0.0	0.0	90.0	1,500.0	1,100.0	110.0	0.0	70.0	0.0	2,600.0
K7-0-19-1	16	0.0	0.0	40.0	0.0	3.0	3,000.0	0.0	3,000.0	1,000.0	4.0	0.0	70.0	1,300.0	4,000.0
K7-0-19-1	17	140.0	0.0	55.0	0.0	3.0	240.0	140.0	0.0	0.0	0.0	0.0	0.0	0.0	0.0
K7-0-19-1	18	100.0	50.0	75.0	0.0	0.0	0.0	150.0	0.0	0.0	0.0	0.0	0.0	0.0	0.0
K7-0-19-1	19	200.0	40.0	30.0	0.0	2.0	0.0	240.0	1,500.0	250.0	10.0	0.0	0.0	0.0	1,750.0
K7-0-19-1	20	400.0	60.0	250.0	0.0	20.0	0.0	460.0	700.0	300.0	8.0	0.0	15.0	0.0	1,000.0
K7-0-19-1	21	250.0	50.0	70.0	0.0	4.0	0.0	300.0	0.0	0.0	0.0	0.0	0.0	0.0	0.0
K7-0-19-1	22	350.0	200.0	35.0	0.0	600.0	0.0	550.0	1,500.0	700.0	0.0	30.0	250.0	0.0	2,200.0
K7-0-19-1	23	1,500.0	500.0	250.0	0.0	20.0	2,000.0	2,000.0	10,000.0	15,000.0	0.0	50.0	350.0	2,000.0	25,000.0
K7-0-19-1	24	240.0	60.0	260.0	0.0	5.0	0.0	300.0	1,100.0	400.0	0.0	0.0	0.0	0.0	1,500.0
K7-0-19-1	25	15.0	0.0	4.0	0.0	0.0	0.0	15.0	0.0	0.0	0.0	0.0	0.0	0.0	0.0
K7-48	26	130.0	170.0	0.0	1.0	0.0	180.0	300.0	0.0	0.0	0.0	0.0	0.0	0.0	0.0
K7-48	27	50.0	70.0	0.0	0.0	3.0	0.0	120.0	1,500.0	100.0	0.0	1.0	20.0	0.0	1,600.0
K7-48	28	250.0	300.0	0.0	0.0	12.0	450.0	550.0	400.0	300.0	0.0	0.0	6.0	180.0	700.0
K7-48	29	250.0	100.0	25.0	0.0	7.0	100.0	350.0	500.0	200.0	0.0	1.0	14.0	70.0	700.0
K7-48	30	200.0	70.0	2.0	0.0	6.0	150.0	270.0	250.0	100.0	0.0	0.0	10.0	50.0	350.0
K7-48	31	200.0	100.0	17.0	0.0	11.0	160.0	300.0	1,800.0	700.0	0.0	20.0	42.0	360.0	2,500.0
K7-48	32	100.0	200.0	50.0	0.0	8.0	1,600.0	300.0	6,500.0	7,000.0	0.0	35.0	120.0	1,850.0	13,500.0
K8-28	33	90.0	60.0	2.0	2.0	2.0	15.0	150.0	0.0	0.0	0.0	0.0	0.0	0.0	0.0
K8-28	34	500.0	1,500.0	20.0	15.0	90.0	300.0	2,000.0	0.0	0.0	0.0	0.0	0.0	0.0	0.0
K8-28	35	120.0	90.0	5.0	3.0	8.0	90.0	210.0	0.0	0.0	0.0	0.0	0.0	0.0	0.0
K8-28	36	900.0	4,700.0	120.0	25.0	110.0	420.0	5,600.0	0.0	0.0	0.0	0.0	0.0	0.0	0.0
K8-28	37	800.0	200.0	7.0	4.0	25.0	280.0	1,000.0	0.0	0.0	0.0	0.0	0.0	0.0	0.0
K8-28	38	450.0	950.0	32.0	23.0	35.0	850.0	1,400.0	0.0	0.0	0.0	0.0	0.0	0.0	0.0
K8-28	39	1,600.0	4,000.0	60.0	100.0	320.0	1,200.0	5,600.0	0.0	0.0	0.0	0.0	0.0	0.0	0.0
K8-28	40	150.0	1,800.0	60.0	3.0	50.0	550.0	1,950.0	0.0	0.0	0.0	0.0	0.0	0.0	0.0
K8-28	41	300.0	550.0	85.0	20.0	25.0	250.0	850.0	0.0	0.0	0.0	0.0	0.0	0.0	0.0
K8-28	42	0.0	300.0	2.0	1.0	4.0	70.0	300.0	0.0	0.0	0.0	0.0	0.0	0.0	0.0
K8-28	43	1,000.0	2,000.0	135.0	20.0	80.0	2,100.0	3,000.0	0.0	0.0	0.0	0.0	0.0	0.0	0.0
K8-28	44	400.0	500.0	65.0	15.0	30.0	260.0	900.0	0.0	0.0	0.0	0.0	0.0	0.0	0.0
K8-28	45	430.0	470.0	10.0	0.0	15.0	500.0	900.0	0.0	0.0	0.0	0.0	0.0	0.0	0.0
K8-28	46	60.0	40.0	10.0	0.0	6.0	200.0	100.0	0.0	0.0	0.0	0.0	0.0	0.0	0.0
K8-28	47	310.0	400.0	25.0	1.0	30.0	300.0	710.0	0.0	0.0	0.0	0.0	0.0	0.0	0.0
Average/Total															
K4-1-9		5,350.0	650.0	750.0	8.0	290.0	1,500.0	6,000.0	6,000.0	1,250.0	0.0	60.0	260.0	250.0	7,250.0
K5-19a		3,230.0	2,765.0	1,380.0	393.0	239.0	6,750.0	5,995.0	7,200.0	4,850.0	425.0	762.0	702.0	1,560.0	12,050.0
K7-0-19-1		3,285.0	960.0	1,219.0	0.0	657.0	5,240.0	4,245.0	19,300.0	18,750.0	132.0	80.0	755.0	3,300.0	38,050.0
K7-48		1,180.0	1,010.0	94.0	1.0	47.0	2,640.0	2,190.0	10,950.0	8,400.0	0.0	57.0	212.0	2,510.0	19,350.0
K8-28		7,110.0	17,560.0	638.0	232.0	830.0	7,385.0	24,670.0	0.0	0.0	0.0	0.0	0.0	0.0	0.0
Grand Average/Tc															
		20,155.0	22,945.0	4,081.0	634.0	2,063.0	23,515.0	43,100.0	43,450.0	33,250.0	557.0	959.0	1,929.0	7,620.0	76,700.0

H-6-(10) Summary of Village survey (Livestock)

Sub-basin		Livestock						Fuels (%)				Average Household Income			
		V+N		No./Range(ha)		No./household		Village		Nomad		Village (million Rials/yr/household)			
Code	Sq. No.	Sheep + Goats	Cows	Sheep + Goats	Cow	Sheep + Goats	Cow	Gas/ Petrol	Wood	Gas/ Petrol	Wood	Crops	Live stock	Others	Total
K4-1-9	1	5,000.0	250.0	10.0	0.5	20.0	1.0	100.0	0.0	20.0	80.0	8.0	3.0	0.0	11.0
K4-1-9	2	3,700.0	150.0	9.3	0.4	37.0	1.5	100.0	0.0	20.0	80.0	9.0	4.0	0.0	13.0
K4-1-9	3	1,800.0	170.0	1.3	0.1	18.0	1.7	70.0	30.0	x	x	4.0	3.0	0.0	7.0
K4-1-9	4	2,750.0	180.0	3.1	0.2	17.6	1.2	100.0	0.0	30.0	70.0	6.0	4.0	0.0	10.0
K5-19a	5	3,000.0	1,000.0	1.3	0.4	13.6	4.5	20.0	80.0	20.0	80.0	0.5	0.3	0.0	0.8
K5-19a	6	4,200.0	190.0	2.0	0.1	35.0	1.6	30.0	70.0	10.0	90.0	1.0	1.0	0.0	2.0
K5-19a	7	150.0	40.0	0.8	0.2	0.6	0.1	30.0	70.0	x	x	0.6	0.4	0.0	1.0
K5-19a	8	825.0	150.0	4.1	0.8	16.5	3.0	10.0	90.0	x	x	0.6	1.5	0.0	2.1
K5-19a	9	400.0	130.0			6.7	2.2	20.0	80.0	x	x	1.5	2.0	0.0	3.5
K5-19a	10	400.0	35.0	0.3	0.0	21.1	1.8	10.0	90.0	0.0	100.0	0.8	0.7	0.0	1.5
K5-19a	11	4,750.0	25.0	2.6	0.0	65.1	0.3	10.0	90.0	0.0	100.0	0.8	0.7	0.0	1.5
K5-19a	12	570.0	25.0	0.5	0.0	23.8	1.0	20.0	80.0	5.0	95.0	0.9	1.2	0.0	2.1
K5-19a	13	850.0	60.0	0.9	0.1	11.2	0.8	0.0	100.0	0.0	100.0	0.6	0.3	0.0	0.8
K5-19a	14	2,900.0	150.0	1.9	0.1	16.5	0.9	10.0	90.0	0.0	100.0	0.5	0.3	0.0	0.8
K7-0-19-1	15	2,690.0	260.0	2.1	0.2	10.8	1.0	95.0	5.0	55.0	45.0	45.0	1.5	0.0	46.5
K7-0-19-1	16	4,000.0	44.0	11.4	0.1	25.8	0.3	100.0	0.0	20.0	80.0	70.0	0.0	0.0	70.0
K7-0-19-1	17	140.0	55.0	1.6	0.6	2.8	1.1	90.0	10.0	x	x	15.0	2.2	0.0	17.2
K7-0-19-1	18	150.0	75.0			6.3	3.1	95.0	5.0	95.0	5.0	15.0	10.0	0.0	25.0
K7-0-19-1	19	1,990.0	40.0			58.5	1.2	100.0	0.0	40.0	60.0	30.0	10.0	0.0	40.0
K7-0-19-1	20	1,460.0	258.0	3.2	0.6	4.7	0.8	95.0	5.0	20.0	80.0	12.0	2.5	0.0	14.5
K7-0-19-1	21	300.0	70.0	0.4	0.1	7.0	1.6	97.0	3.0	x	x	60.0	3.0	0.0	63.0
K7-0-19-1	22	2,750.0	35.0	3.4	0.0	45.8	0.6	70.0	30.0	20.0	80.0	8.0	2.5	0.0	10.5
K7-0-19-1	23	27,000.0	250.0	30.0	0.3	90.0	0.8	95.0	5.0	20.0	80.0	30.0	10.0	0.0	40.0
K7-0-19-1	24	1,800.0	260.0	0.7	0.1	3.8	0.5	95.0	5.0	90.0	10.0	45.0	3.5	0.0	48.5
K7-0-19-1	25	15.0	4.0			15.0	4.0	95.0	5.0	x	x	40.0	0.0	0.0	40.0
K7-48	26	300.0	0.0	1.7	0.0	30.0	0.0	90.0	10.0	x	x	0.7	1.1	0.0	1.8
K7-48	27	1,720.0	0.0	6.9	0.0	215.0	0.0	30.0	70.0	5.0	95.0	3.0	1.5	0.0	4.5
K7-48	28	1,250.0	0.0	4.6	0.0	83.3	0.0	20.0	80.0	0.0	100.0	3.0	4.0	0.0	7.0
K7-48	29	1,050.0	25.0	7.0	0.2	95.5	2.3	30.0	70.0	15.0	85.0	2.0	2.5	0.0	4.5
K7-48	30	620.0	2.0	2.8	0.0	68.9	0.2	15.0	85.0	10.0	90.0	1.5	2.0	0.0	3.5
K7-48	31	2,800.0	17.0	6.0	0.0	100.0	0.6	70.0	30.0	10.0	90.0	2.5	5.0	0.0	7.5
K7-48	32	13,800.0	50.0	6.9	0.0	69.0	0.3	70.0	30.0	10.0	90.0	6.0	4.5	0.0	10.5
K8-28	33	150.0	2.0	1.3	0.0	150.0	2.0	0.0	100.0	x	x	10.0	10.0	0.0	20.0
K8-28	34	2,000.0	20.0	2.5	0.0	66.7	0.7	0.0	100.0	x	x	2.6	10.0	0.0	12.6
K8-28	35	210.0	5.0	1.3	0.0	70.0	1.7	0.0	100.0	x	x	4.0	9.0	0.0	13.0
K8-28	36	5,600.0	120.0	6.6	0.1	65.9	1.4	0.0	100.0	x	x	0.9	6.0	0.0	6.9
K8-28	37	1,000.0	7.0	10.0	0.1	142.9	1.0	0.0	100.0	x	x	0.5	10.0	0.0	10.5
K8-28	38	1,400.0	32.0	2.9	0.1	70.0	1.6	0.0	100.0	x	x	2.8	1.5	0.0	4.3
K8-28	39	5,600.0	60.0	9.3	0.1	46.7	0.5	0.0	100.0	x	x	3.6	14.0	0.0	17.6
K8-28	40	1,950.0	60.0	1.2	0.0	46.4	1.4	60.0	40.0	x	x	3.5	0.9	0.0	4.4
K8-28	41	850.0	85.0	4.7	0.5	34.0	3.4	20.0	80.0	x	x	10.0	3.0	0.0	13.0
K8-28	42	300.0	2.0	3.3	0.0	300.0	2.0	0.0	100.0	x	x	10.0	8.0	0.0	18.0
K8-28	43	3,000.0	135.0	1.8	0.1	53.6	2.4	50.0	50.0	x	x	5.6	3.3	0.0	8.9
K8-28	44	900.0	65.0	0.5	0.0	75.0	5.4	0.0	100.0	x	x	6.1	3.5	0.0	9.6
K8-28	45	900.0	10.0	4.1	0.0	90.0	1.0	0.0	100.0	x	x	0.6	0.5	0.0	1.1
K8-28	46	100.0	10.0	0.8	0.1	16.7	1.7	90.0	10.0	x	x	40.0	10.0	0.0	50.0
K8-28	47	710.0	25.0	2.0	0.1	47.3	1.7	0.0	100.0	x	x	2.5	2.0	0.0	4.5
Average/Total															
K4-1-9		13,250.0	750.0	4.1	0.2	21.9	1.2	92.5	7.5	23.3	76.7	6.8	3.5	0.0	10.3
K5-19a		18,045.0	1,805.0	1.6	0.2	16.6	1.7	16.0	84.0	5.0	95.0	0.8	0.8	0.0	1.6
K7-0-19-1		42,295.0	1,351.0	5.9	0.2	24.8	0.8	93.4	6.6	45.0	55.0	33.6	4.1	0.0	37.7
K7-48		21,540.0	94.0	6.1	0.0	76.7	0.3	46.4	53.6	8.3	91.7	2.7	2.9	0.0	5.6
K8-28		24,670.0	638.0	2.7	0.1	57.0	1.5	14.7	85.3			6.8	6.1	0.0	13.0
Grand Average/Tc															
		119,800.0	4,638.0	3.4	0.1	29.1	1.1	52.6	47.4	20.4	79.6	10.1	3.5	0.0	13.6

H-6-(11) Summary of Village survey (Fuels)

Sub-basin		Average Household Income							
		Nomad (million Rials/yr/household)				V+N (million Rials/yr/household)			
Code	Sq. No.	Crops	Live stock	Others	Total	Crops	Live stock	Others	Total
K4-1-9	1	0.0	20.0	0.0	20.0	8.0	23.0	0.0	31.0
K4-1-9	2	0.0	25.0	0.0	25.0	9.0	29.0	0.0	38.0
K4-1-9	3	0.0	0.0	0.0	0.0	4.0	3.0	0.0	7.0
K4-1-9	4	1.0	11.0	0.0	12.0	7.0	15.0	0.0	22.0
K5-19a	5	0.2	3.0	0.0	3.2	0.7	3.3	0.0	4.0
K5-19a	6	0.8	2.0	0.0	2.8	1.8	3.0	0.0	4.8
K5-19a	7	0.0	0.0	0.0	0.0	0.6	0.4	0.0	1.0
K5-19a	8	0.0	0.0	0.0	0.0	0.6	1.5	0.0	2.1
K5-19a	9	0.0	0.0	0.0	0.0	1.5	2.0	0.0	3.5
K5-19a	10	0.3	1.5	0.0	1.8	1.1	2.2	0.0	3.3
K5-19a	11	0.9	1.2	0.0	2.1	1.7	1.9	0.0	3.6
K5-19a	12	0.7	1.5	0.0	2.2	1.6	2.7	0.0	4.3
K5-19a	13	0.0	1.5	0.0	1.5	0.6	1.8	0.0	2.3
K5-19a	14	0.4	0.5	0.0	0.9	0.9	0.8	0.0	1.7
K7-0-19-1	15	3.0	5.5	0.0	8.5	48.0	7.0	0.0	55.0
K7-0-19-1	16	5.0	9.0	0.0	14.0	75.0	9.0	0.0	84.0
K7-0-19-1	17	0.0	0.0	0.0	0.0	15.0	2.2	0.0	17.2
K7-0-19-1	18	10.0	15.0	0.0	25.0	25.0	25.0	0.0	50.0
K7-0-19-1	19	10.0	15.0	0.0	25.0	40.0	25.0	0.0	65.0
K7-0-19-1	20	9.0	13.0	0.0	22.0	21.0	15.5	0.0	36.5
K7-0-19-1	21	0.0	0.0	0.0	0.0	60.0	3.0	0.0	63.0
K7-0-19-1	22	4.5	7.5	0.0	12.0	12.5	10.0	0.0	22.5
K7-0-19-1	23	5.0	20.0	0.0	25.0	35.0	30.0	0.0	65.0
K7-0-19-1	24	40.0	12.0	0.0	52.0	85.0	15.5	0.0	100.5
K7-0-19-1	25	0.0	0.0	0.0	0.0	40.0	0.0	0.0	40.0
K7-48	26	0.0	0.0	0.0	0.0	0.7	1.1	0.0	1.8
K7-48	27	6.0	15.0	0.0	21.0	9.0	16.5	0.0	25.5
K7-48	28	2.5	5.0	0.0	7.5	5.5	9.0	0.0	14.5
K7-48	29	0.0	0.0	0.0	0.0	2.0	2.5	0.0	4.5
K7-48	30	0.0	0.0	0.0	0.0	1.5	2.0	0.0	3.5
K7-48	31	0.0	0.0	0.0	0.0	2.5	5.0	0.0	7.5
K7-48	32	2.5	9.5	0.0	12.0	8.5	14.0	0.0	22.5
K8-28	33	0.0	0.0	0.0	0.0	10.0	10.0	0.0	20.0
K8-28	34	0.0	0.0	0.0	0.0	2.6	10.0	0.0	12.6
K8-28	35	0.0	0.0	0.0	0.0	4.0	9.0	0.0	13.0
K8-28	36	0.0	0.0	0.0	0.0	0.9	6.0	0.0	6.9
K8-28	37	0.0	0.0	0.0	0.0	0.5	10.0	0.0	10.5
K8-28	38	0.0	0.0	0.0	0.0	2.8	1.5	0.0	4.3
K8-28	39	0.0	0.0	0.0	0.0	3.6	14.0	0.0	17.6
K8-28	40	0.0	0.0	0.0	0.0	3.5	0.9	0.0	4.4
K8-28	41	0.0	0.0	0.0	0.0	10.0	3.0	0.0	13.0
K8-28	42	0.0	0.0	0.0	0.0	10.0	8.0	0.0	18.0
K8-28	43	0.0	0.0	0.0	0.0	5.6	3.3	0.0	8.9
K8-28	44	0.0	0.0	0.0	0.0	6.1	3.5	0.0	9.6
K8-28	45	0.0	0.0	0.0	0.0	0.6	0.5	0.0	1.1
K8-28	46	0.0	0.0	0.0	0.0	40.0	10.0	0.0	50.0
K8-28	47	0.0	0.0	0.0	0.0	2.5	2.0	0.0	4.5
Average/Total									
K4-1-9		0.3	14.0	0.0	14.3	7.0	17.5	0.0	24.5
K5-19a		0.3	1.1	0.0	1.5	5.2	12.6	0.0	17.8
K7-0-19-1		7.9	8.8	0.0	16.7	3.4	6.1	0.0	9.5
K7-48		1.6	4.2	0.0	5.8	2.5	5.4	0.0	8.0
K8-28		0.0	0.0	0.0	0.0	0.9	2.1	0.0	3.0
Grand Average/T									
		2.0	5.6	0.0	7.6	3.8	8.7	0.0	12.5

H-6-(12) Summary of Village survey (Income)

Sub-basin		Problems (S: severe, H: high, F: fair, L: low, N: none)									
		Water		Road		Disaster				Emply/	Sanitation/ Health
Code	Sq. No.	Drink ing	Irri gatn	Access	Farm	Flood Debrs	Land slide	Erosin	Sediment	Job Opty	
K4-1-9	1	H	H	F	N	L	N	N	N	F	N
K4-1-9	2	N	F	F	H	N	N	N	S	F	F
K4-1-9	3	F	F	F	F	L	N	N	S	H	F
K4-1-9	4	F	F	F	F	S	L	S	S	H	F
K5-19a	5	F	L	N	H	S	F	F	N	S	S
K5-19a	6	F	F	N	H	S	S	S	H	S	N
K5-19a	7	F	H	L	H	F	N	F	F	H	F
K5-19a	8	H	L	N	F	S	S	S	F	S	N
K5-19a	9	S	F	H	H	S	N	F	F	H	H
K5-19a	10	F	H	H	H	S	N	F	F	S	H
K5-19a	11	L	F	S	H	S	N	S	S	S	S
K5-19a	12	F	F	H	H	S	F	F	F	H	N
K5-19a	13	F	N	H	H	L	N	F	L	H	L
K5-19a	14	L	F	H	H	H	N	N	F	H	F
K7-0-19-1	15	H	H	F	H	F	F	F	F	F	H
K7-0-19-1	16	N	F	N	H	N	L	H	N	N	N
K7-0-19-1	17	F	F	N	H	H	F	L	L	F	H
K7-0-19-1	18	H	H	H	H	F	F	H	F	F	F
K7-0-19-1	19	H	H	H	H	L	N	H	F	F	H
K7-0-19-1	20	H	N	F	H	N	N	F	F	F	N
K7-0-19-1	21	F	H	N	H	F	F	H	L	L	F
K7-0-19-1	22	H	H	F	H	F	F	F	F	F	H
K7-0-19-1	23	H	H	H	H	F	H	H	F	F	N
K7-0-19-1	24	H	H	F	H	F	F	H	H	F	N
K7-0-19-1	25	H	H	F	H	H	F	F	F	N	H
K7-48	26	H	S	N	H	H	N	L	F	S	H
K7-48	27	H	S	N	H	H	F	S	H	H	H
K7-48	28	S	S	H	H	S	H	H	H	H	H
K7-48	29	H	S	H	H	S	N	L	L	H	H
K7-48	30	H	H	H	H	F	N	H	F	L	H
K7-48	31	F	N	H	H	H	F	S	L	H	H
K7-48	32	H	N	H	H	S	F	S	F	H	H
K8-28	33	H	S	S	H	S	N	S	S	N	L
K8-28	34	H	S	S	H	N	N	S	H	H	H
K8-28	35	S	S	S	H	H	N	H	N	0	0
K8-28	36	S	S	S	S	S	N	S	S	H	H
K8-28	37	S	S	S	H	S	N	F	F	H	H
K8-28	38	H	S	S	H	N	N	H	L	H	F
K8-28	39	H	S	S	H	N	N	S	S	H	N
K8-28	40	H	S	N	N	N	N	S	F	H	N
K8-28	41	H	S	S	H	L	N	S	S	H	H
K8-28	42	S	S	S	H	H	N	S	F	H	H
K8-28	43	S	S	S	L	S	N	S	S	H	H
K8-28	44	S	S	S	H	S	N	S	H	H	H
K8-28	45	H	S	S	H	N	N	L	L	H	H
K8-28	46	S	S	N	N	N	N	F	F	H	N
K8-28	47	S	S	S	H	N	N	S	H	H	H
Average/Total									Percentage	of Severe (S) and Hi	
K4-1-9		25.0%	25.0%	0.0%	25.0%	25.0%	0.0%	25.0%	75.0%	50.0%	0.0%
K5-19a		20.0%	20.0%	60.0%	90.0%	80.0%	20.0%	30.0%	20.0%	100.0%	40.0%
K7-0-19-1		72.7%	72.7%	27.3%	100.0%	18.2%	9.1%	54.5%	9.1%	0.0%	45.5%
K7-48		85.7%	71.4%	71.4%	100.0%	85.7%	14.3%	71.4%	28.6%	85.7%	100.0%
K8-28		100.0%	100.0%	86.7%	80.0%	46.7%	0.0%	80.0%	53.3%	86.7%	60.0%
Grand Average/T											
		60.7%	57.8%	49.1%	79.0%	51.1%	8.7%	52.2%	37.2%	64.5%	49.1%

H-6-(13) Summary of Village survey (Problems)

Sub-basin		Problems (S: severe, H: high, F:fair, L: low, N: non)							
		Agriculture							
Code	Sq. No.	Farm land	Range land	Fertilizer	Pesticide	Marketing	Extsn srvce	Machinery	Credit
K4-1-9	1	F	F	N	F	S	H	F	F
K4-1-9	2	H	F	F	F	S	H	F	F
K4-1-9	3	H	N	F	F	H	H	F	H
K4-1-9	4	H	S	F	F	H	H	H	H
K5-19a	5	H	F	F	F	H	H	F	H
K5-19a	6	H	F	F	F	H	H	H	H
K5-19a	7	H	H	H	H	H	H	H	H
K5-19a	8	H	H	N	F	H	H	N	H
K5-19a	9	H	H	F	F	H	H	H	H
K5-19a	10	H	H	F	F	H	H	H	H
K5-19a	11	S	H	F	F	H	H	H	H
K5-19a	12	F	H	F	F	H	H	H	F
K5-19a	13	F	F	F	F	F	L	F	H
K5-19a	14	H	H	F	F	H	H	N	H
K7-0-19-1	15	F	F	F	F	F	F	F	F
K7-0-19-1	16	H	L	N	N	H	N	N	H
K7-0-19-1	17	H	H	F	F	H	F	L	H
K7-0-19-1	18	H	H	F	F	F	H	L	H
K7-0-19-1	19	F	H	F	F	F	H	L	H
K7-0-19-1	20	N	F	F	F	F	F	F	F
K7-0-19-1	21	H	H	H	H	L	L	H	F
K7-0-19-1	22	F	F	F	F	F	H	F	F
K7-0-19-1	23	H	H	H	H	H	H	N	H
K7-0-19-1	24	H	H	F	F	F	H	F	F
K7-0-19-1	25	H	x	F	F	L	L	H	H
K7-48	26	H	H	H	H	H	H	H	H
K7-48	27	H	S	L	L	F	H	H	H
K7-48	28	H	F	L	H	H	H	F	H
K7-48	29	F	H	N	N	H	H	F	H
K7-48	30	H	H	N	N	F	H	F	F
K7-48	31	H	H	H	H	H	H	H	H
K7-48	32	H	H	N	N	H	H	N	H
K8-28	33	H	H	F	N	H	H	H	F
K8-28	34	H	H	H	N	H	H	F	H
K8-28	35	0	0	0	0	0	0	0	0
K8-28	36	H	H	H	N	H	F	F	H
K8-28	37	H	H	N	N	L	H	F	H
K8-28	38	H	H	H	N	L	H	H	H
K8-28	39	H	H	H	N	H	H	H	H
K8-28	40	H	H	H	N	H	H	H	H
K8-28	41	H	H	H	N	N	H	H	H
K8-28	42	H	N	F	F	H	H	H	F
K8-28	43	H	H	H	F	H	H	H	H
K8-28	44	H	N	F	F	F	H	h	h
K8-28	45	H	H	F	F	H	H	F	H
K8-28	46	N	H	N	N	N	H	F	N
K8-28	47	H	H	F	N	F	H	H	H
Average/Total		gh (H) Level Problems							
K4-1-9		75.0%	25.0%	0.0%	0.0%	100.0%	100.0%	25.0%	50.0%
K5-19a		80.0%	70.0%	10.0%	10.0%	90.0%	90.0%	60.0%	90.0%
K7-0-19-1		63.6%	54.5%	18.2%	18.2%	27.3%	45.5%	18.2%	54.5%
K7-48		85.7%	85.7%	28.6%	42.9%	71.4%	100.0%	42.9%	85.7%
K8-28		86.7%	80.0%	46.7%	0.0%	53.3%	86.7%	60.0%	73.3%
Grand Average/T									
		78.2%	63.1%	20.7%	14.2%	68.4%	84.4%	41.2%	70.7%

H-6-(14) Summary of Village survey (Willingness to Development)

Sub-basin		Willingness to Development		
		Desired More Income		
Code	Sq. No.	(million rial/yr)	% to present	Major Items for expence
K4-1-9	1	14.0	127.3%	house, agr. Machine & tool, livestock
K4-1-9	2	14.0	107.7%	house, agri. Machine & tools
K4-1-9	3	23.0	328.6%	agri. Tools & machinery, livestock
K4-1-9	4	20.0	200.0%	agriculture & livestock, mechinery
K5-19a	5	0.8	100.0%	house
K5-19a	6	11.0	550.0%	house, education, agri. Machine
K5-19a	7	1.0	100.0%	food, house
K5-19a	8	3.0	142.9%	house, clothes for children
K5-19a	9	6.5	185.7%	food, clothes for children
K5-19a	10	6.0	400.0%	food, clothes, home facilities
K5-19a	11	2.9	193.3%	agriculture and livestock improvement
K5-19a	12	3.0	142.9%	food & clothes
K5-19a	13	2.0	250.0%	food & clothes
K5-19a	14	7.0	875.0%	agriculture, honey bee, livestock
K7-0-19-1	15	30.0	64.5%	Daily life, children education,and horticultural purposes
K7-0-19-1	16	20.0	28.6%	orchard, home facilities
K7-0-19-1	17	10.0	58.1%	Daily life, house facilities, and children education
K7-0-19-1	18	20.0	80.0%	Daily life, house facilities, and children education
K7-0-19-1	19	10.0	25.0%	
K7-0-19-1	20	9.0	62.1%	orchard, home facility, children education
K7-0-19-1	21	7.0	11.1%	house in city, new garden
K7-0-19-1	22	15.0	142.9%	Daily life, and agrucutural purposes
K7-0-19-1	23	5.0	12.5%	orchard, livestock, home facilities
K7-0-19-1	24	45.0	92.8%	home facility, children education, orchard
K7-0-19-1	25	40.0	100.0%	orchard, agri-machinery, house
K7-48	26	3.0	166.7%	food, home facility
K7-48	27	3.5	77.8%	home facility, comodity
K7-48	28	7.0	100.0%	Daily life, house facilities,children education
K7-48	29	3.5	77.8%	Daily life, house facilities, and children education
K7-48	30	2.5	71.4%	Daily life, house facilities,children education
K7-48	31	2.5	33.3%	Daily life, house facilities, and children education
K7-48	32	3.0	28.6%	Daily life, house facilities, and children education
K8-28	33	5.0	25.0%	Mecca
K8-28	34	6.0	47.6%	agriculture, livestock
K8-28	35	3.0	23.1%	
K8-28	36	7.0	101.4%	Daily life, house facilities, and children education
K8-28	37	5.0	47.6%	Daily life, house facilities
K8-28	38	8.0	188.2%	commodity, home facility, Mashad
K8-28	39	12.0	68.2%	agriculture, livestock
K8-28	40	7.0	159.1%	commodity, home facility
K8-28	41	5.0	38.5%	commodity, home facilities
K8-28	42	9.0	50.0%	commodity, home facility
K8-28	43	8.0	89.9%	commodity, home facility
K8-28	44	7.0	72.9%	commodity, food, home facility
K8-28	45	10.0	909.1%	livestock
K8-28	46	5.0	10.0%	agriculture, livestock, orchard
K8-28	47	6.0	133.3%	livestock, commodity, home facility
Average/Total				
K4-1-9		17.8	173.2%	
K5-19a		4.3	268.3%	
K7-0-19-1		19.2	50.8%	
K7-48		3.6	63.6%	
K8-28		6.9	53.0%	
Grand Average/T				
		10.3	75.8%	

H-6-(15) Summary of Village survey (Intention to Development)

Sub-basin		
Code	Sq. No.	Intention to Developments
K4-1-9	1	agriculture & Livestock
K4-1-9	2	agriculture & livestock
K4-1-9	3	Invest to processing
K4-1-9	4	agriculture & livestock
K5-19a	5	fishpond, livestock
K5-19a	6	irrigated orchard & livestock
K5-19a	7	rural industry
K5-19a	8	livestock
K5-19a	9	agriculture, livestock
K5-19a	10	agriculture, livestock, fishpond
K5-19a	11	agriculture and orchard
K5-19a	12	agriculture, and livestock production
K5-19a	13	orchard
K5-19a	14	livestock, orchard, fishculture
K7-0-19-1	15	Processing industry, handicraft, carton making
K7-0-19-1	16	Agro-industry
K7-0-19-1	17	*Orchard, Fish pond*
K7-0-19-1	18	Livestock breeding, fishculture, handicraft, fruit juice, dairy, Carton factory
K7-0-19-1	19	Pasture delegation, Converting industry, Handi craft
K7-0-19-1	20	Handicraft, processing industries, fishculture, dairy
K7-0-19-1	21	agro-processing industry
K7-0-19-1	22	Agro porocessing industry, fishculture, livestock
K7-0-19-1	23	Processing industries
K7-0-19-1	24	livestock, processing industry, fishculture
K7-0-19-1	25	Agro processing industry
K7-48	26	orchard
K7-48	27	Orchard, aviculture, industrial animal breeding, fishculture, handicraft
K7-48	28	*Livestock, orchard*
K7-48	29	Orchard, Fish Pond, Rural Industry
K7-48	30	Animal breeding, agriculture, carpet veawing workshop, and handicraft
K7-48	31	Orchard, Fish Pond, Poultry industry
K7-48	32	Orchard, Fish Pond, Poultry industry
K8-28	33	Agriculture, livestock
K8-28	34	agriculture, livestock
K8-28	35	yes
K8-28	36	Agriculture, livestock
K8-28	37	Orchard, fruit production
K8-28	38	Orchard, fruit production
K8-28	39	agriculture, livestock
K8-28	40	industry, livestock
K8-28	41	agriculture, orchard, livestock
K8-28	42	livestock
K8-28	43	agriculture, industry
K8-28	44	agriculture, livestock, orchard, process industry
K8-28	45	agriculture, livestock
K8-28	46	no
K8-28	47	agriculture, livestock
Average/Total		
K4-1-9		
K5-19a		
K7-0-19-1		
K7-48		
K8-28		
Grand Average/T		

H-6-(16) Summary of Village survey (Resettlement)

Sub-basin			Village movement	
Code	Sq. No.	Resettle ment	Village move in summer from---to	Place move to
K4-1-9	1	no	no	no
K4-1-9	2	no	no	no
K4-1-9	3	no	no	no
K4-1-9	4	no	no	no
K5-19a	5	yes	no	no
K5-19a	6	yes	no	no
K5-19a	7	no	no	no
K5-19a	8	no	no	no
K5-19a	9	yes	no	no
K5-19a	10	no	no	no
K5-19a	11	no	no	no
K5-19a	12	no	no	no
K5-19a	13	yes	no	no
K5-19a	14	no	no	no
K7-0-19-1	15	yes	no	no
K7-0-19-1	16	no	no	no
K7-0-19-1	17	yes	no	no
K7-0-19-1	18	yes	no	no
K7-0-19-1	19	yes	no	no
K7-0-19-1	20	yes	no	no
K7-0-19-1	21	no	no	no
K7-0-19-1	22	yes	no	no
K7-0-19-1	23	no	no	no
K7-0-19-1	24	yes	no	no
K7-0-19-1	25	no	no	no
K7-48	26	no	no	no
K7-48	27	yes	no	no
K7-48	28	yes	no	no
K7-48	29	no	no	no
K7-48	30	no	no	no
K7-48	31	no	no	no
K7-48	32	yes	no	no
K8-28	33	no	June-September	Dehdez (mountain areas)
K8-28	34	yes	June-September	Dehdez (mountain areas)
K8-28	35	no	June-September	Dehdez (mountain areas)
K8-28	36	yes	June-September	Dehdez (mountain areas)
K8-28	37	no	no	no
K8-28	38	no	no	no
K8-28	39	yes	no	no
K8-28	40	no	no	no
K8-28	41	no	no	no
K8-28	42	no	June-September	Dehdez (mountain areas)
K8-28	43	yes	June-September	Dehdez (mountain areas)
K8-28	44	no	no	no
K8-28	45	no	no	no
K8-28	46	no	no	no
K8-28	47	yes	June-September	Dehdez (mountain areas)
Average/Total				
K4-1-9				
K5-19a				
K7-0-19-1				
K7-48				
K8-28				
Grand Average/T				

FIGURES

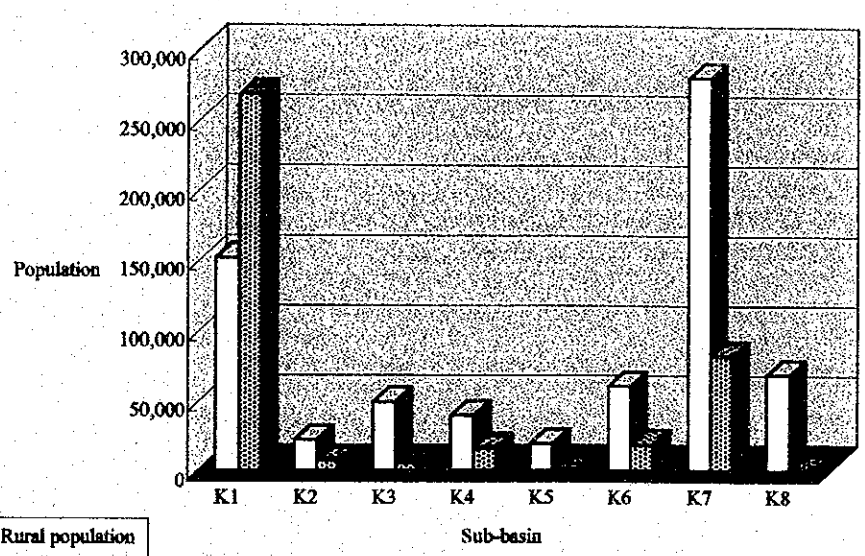

Figure H-1-1 Population by Sub-basin

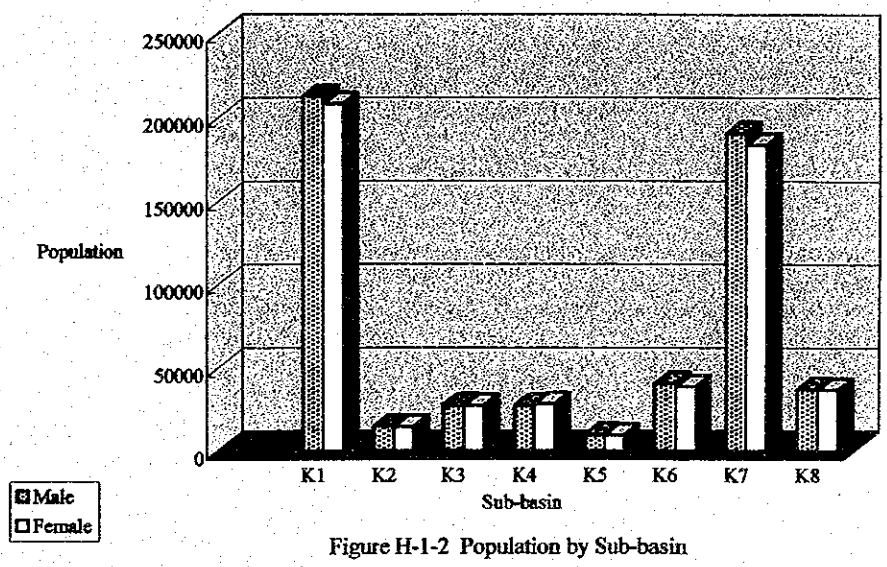

Figure H-1-2 Population by Sub-basin



Summer Period Number
Winter Period Number

Figure H-2-1 Seasonal Migration of Nomads in Chaharmahal va Bakhtiyari Province

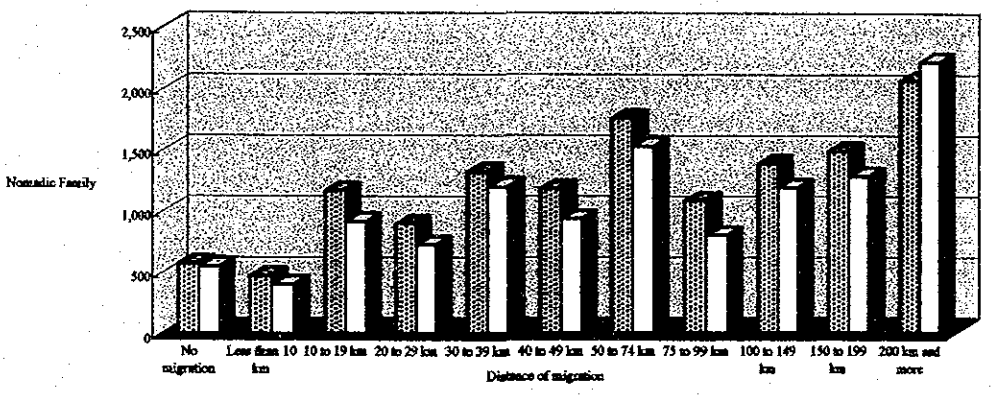

Summer Period Number
Winter Period Number

Figure H-2-2 Seasonal Migration of Nomads in Kohgiluyeh va Boyerhmad Province



Summer Period Number
Winter Period Number

Figure H-2-3 Seasoanl Migration of Nomads in Esfahan Province



Figure H-2-4 Seasonal Migration of Nomads in Fars Province

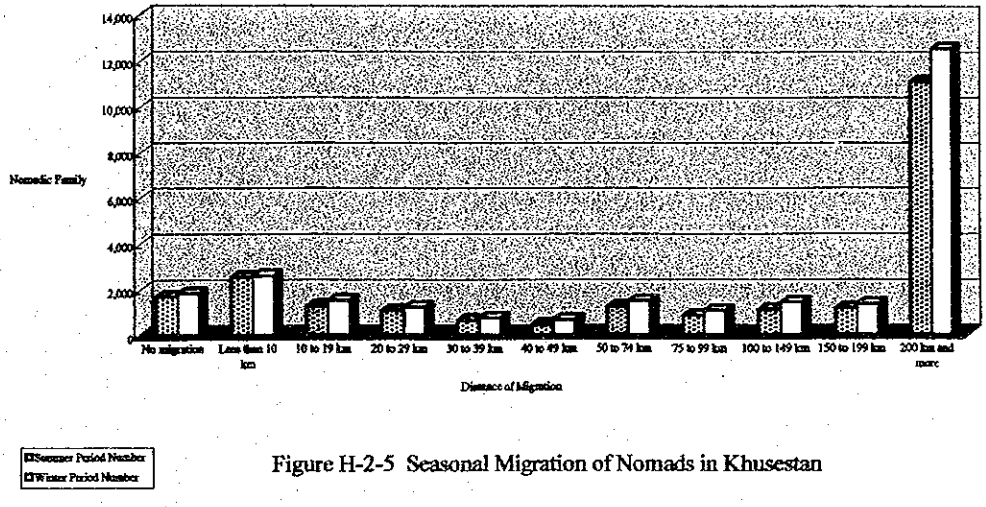

Figure H-2-5 Seasonal Migration of Nomads in Khusestan

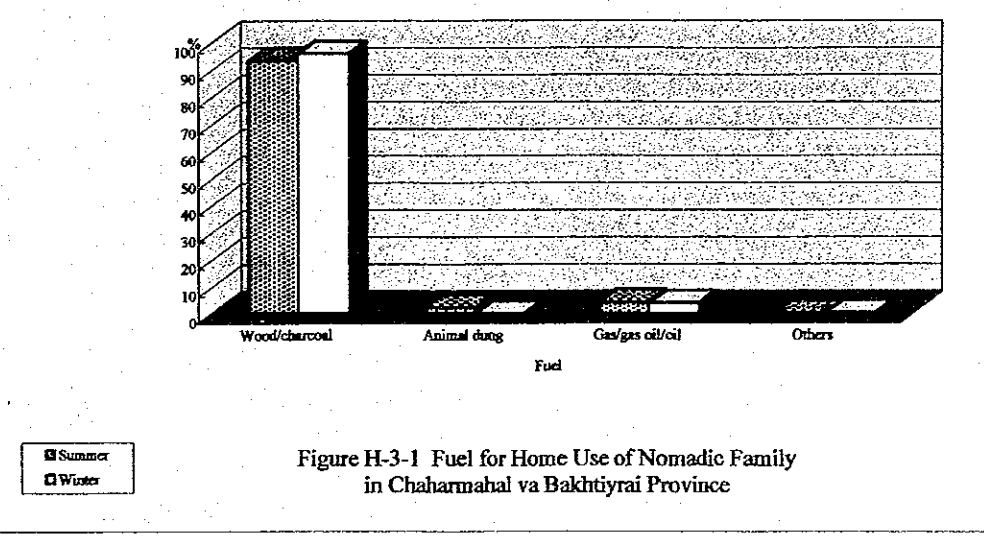

Figure H-3-1 Fuel for Home Use of Nomadic Family in Chaharmahal va Bakhtiyrai Province

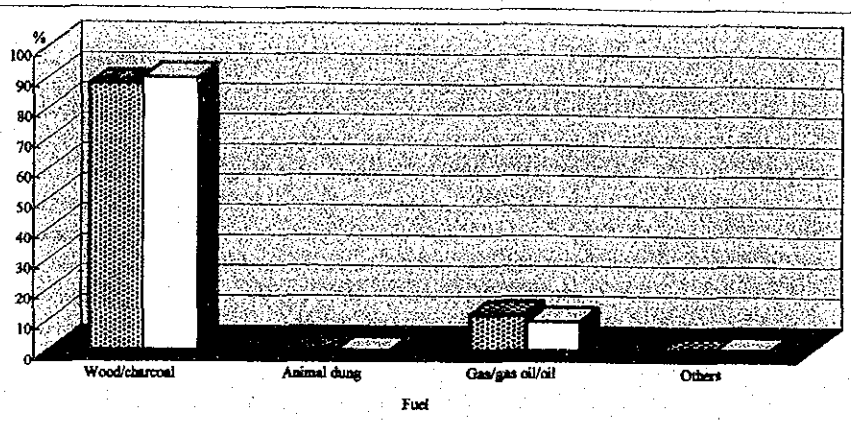

Figure H-3-2 Fuel for Home Use of Nomadic Family in Kogiluyeh va Boyerahmad Province

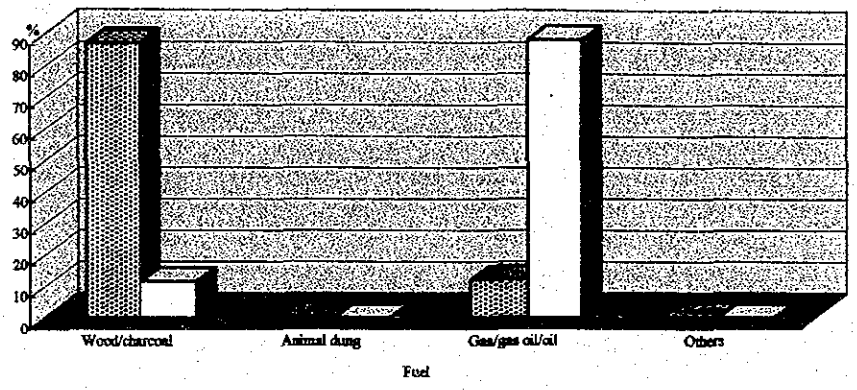

Figure H-3-3 Fuel for Home Use of Nomadic Family in Fars Province

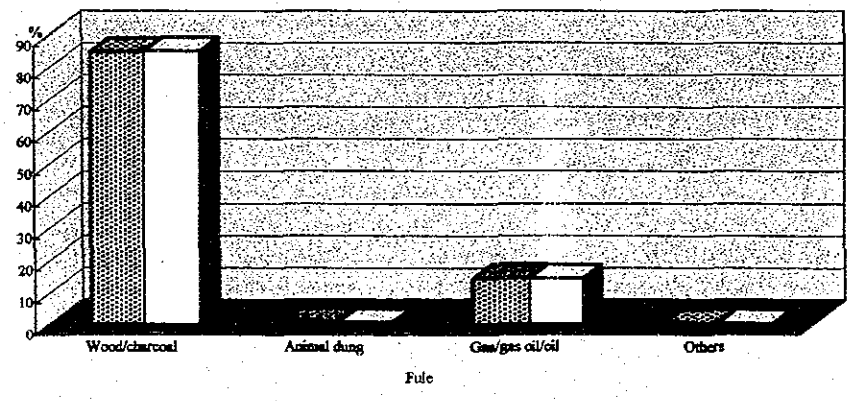

Fig3.4 Fuel for Home Use of Nomadic Family in Fars Province

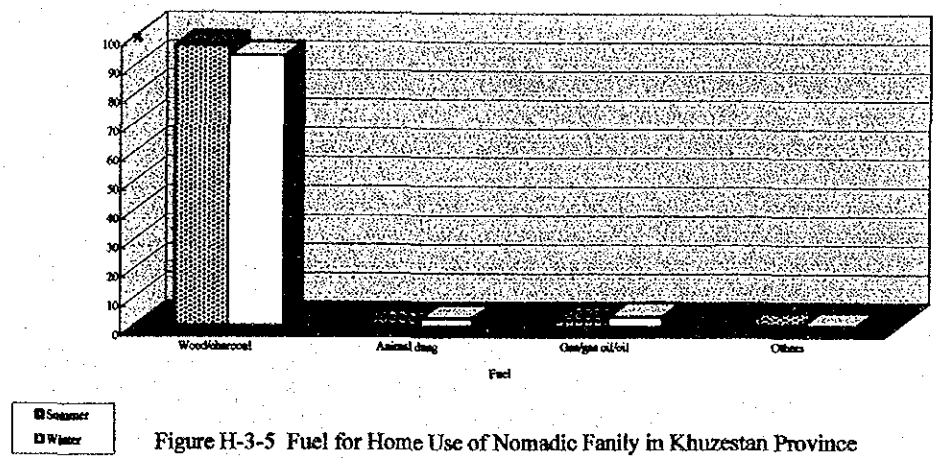

Figure H-3-5 Fuel for Home Use of Nomadic Fanily in Khuzestan Province

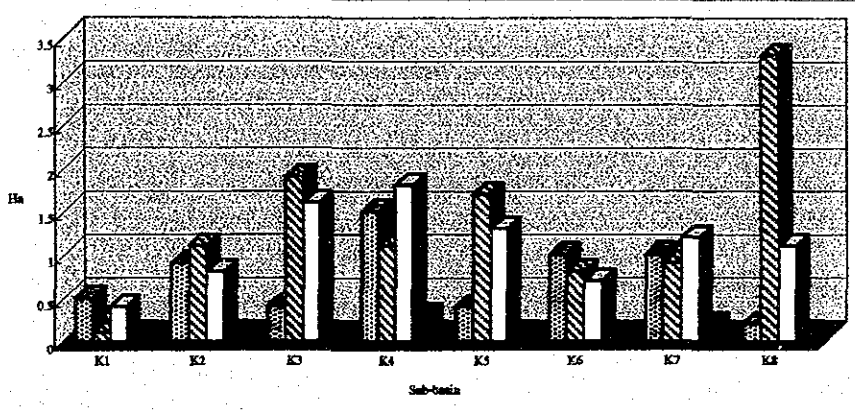

Figure H-4 Area of Agricultural Land and Orchard by Sub-basin

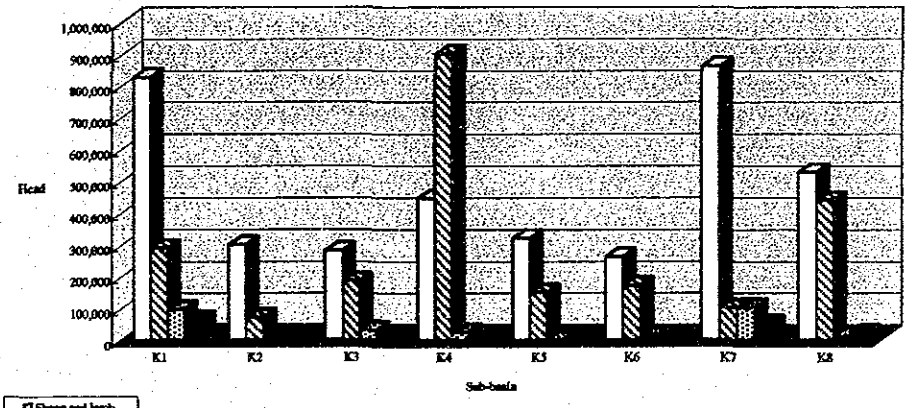

Figure H-5 Numbr of Livestock by Sub-basin

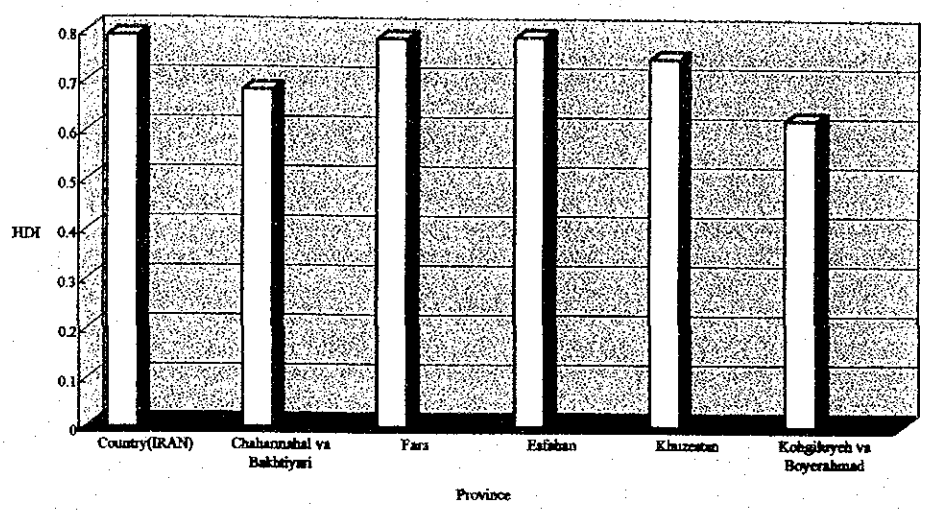

Figure H-6 Human Developmenr Index by Related Province

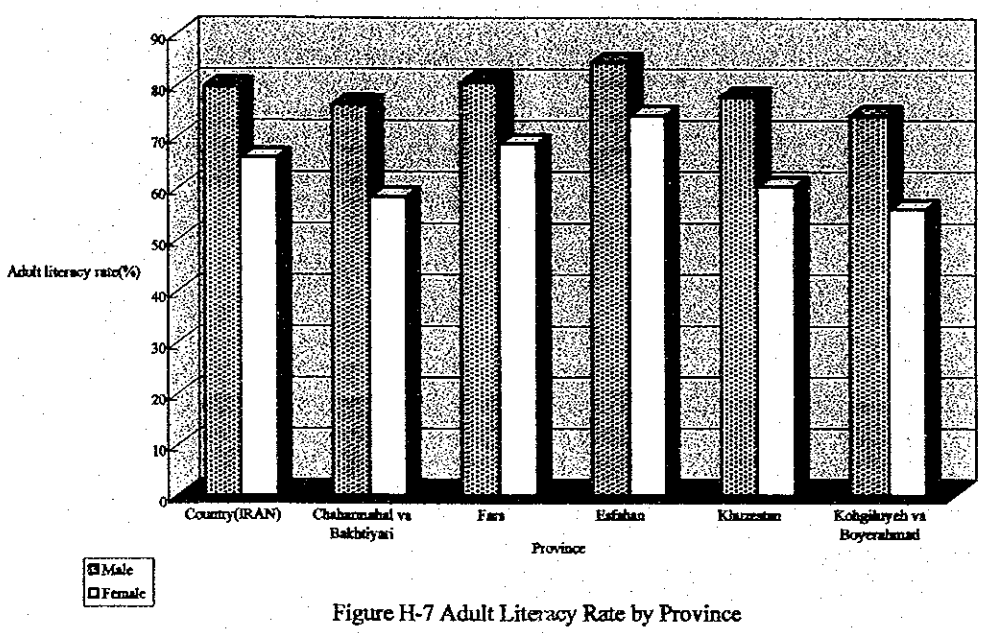

Figure H-7 Adult Literacy Rate by Province