

Fig. D-16
Probability of daily Rainfall at the Ulaanbaatar C

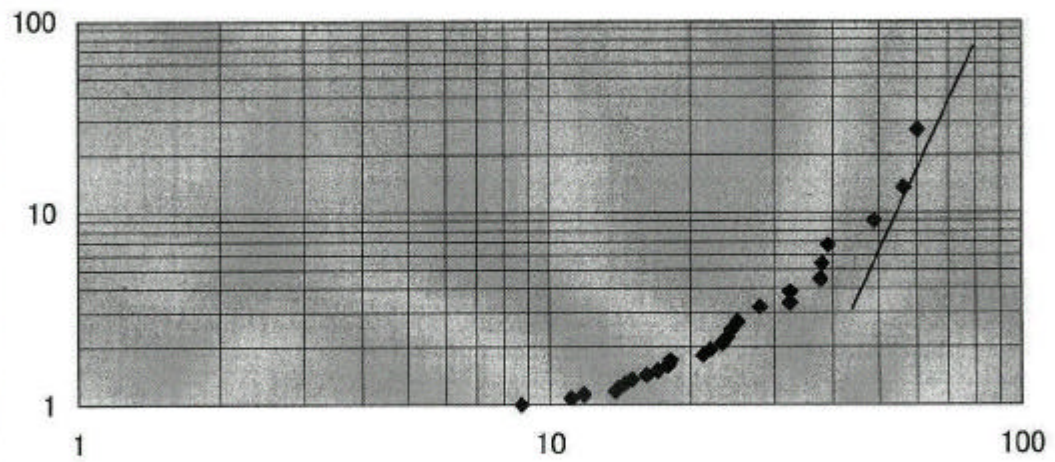


Fig. D-17
Probability of yearly rainfall in Terelj

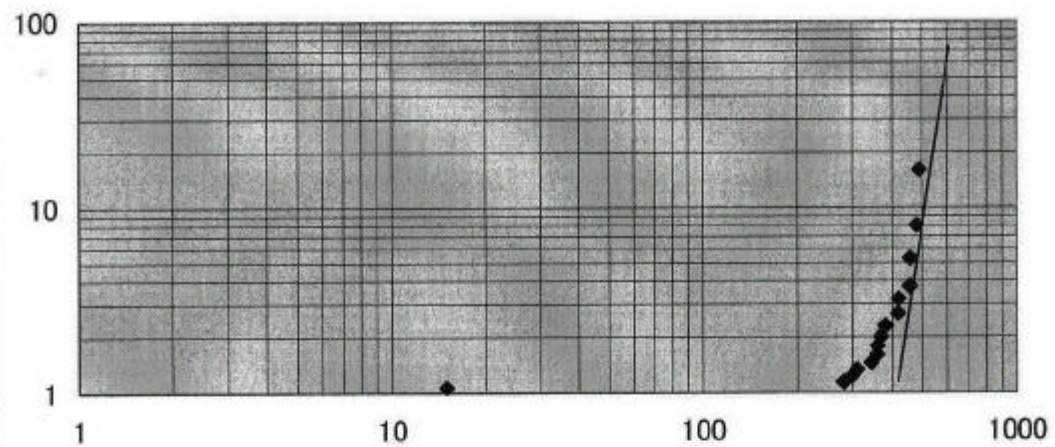


Fig. D-18 Probability of July rainfall in Terelj

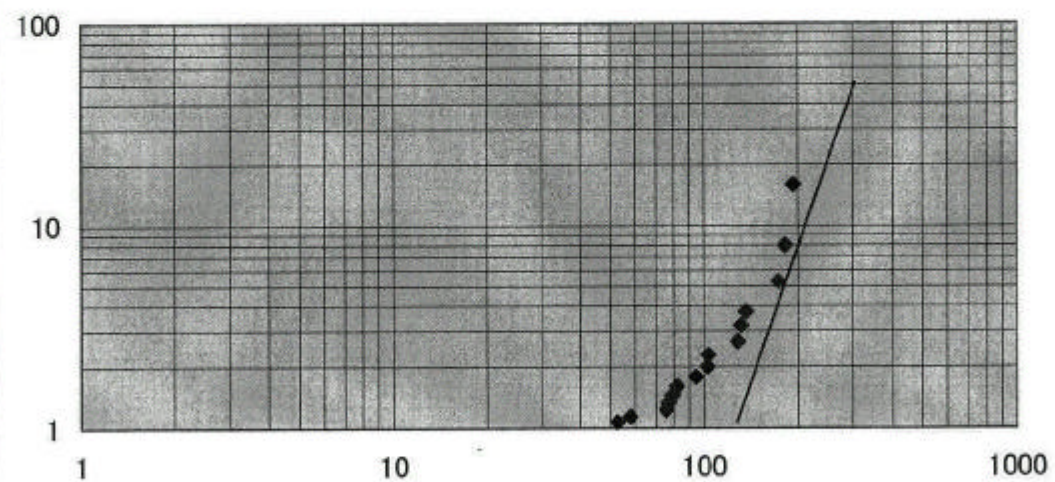


Fig. D-19 Probability of August rainfall in Tereij

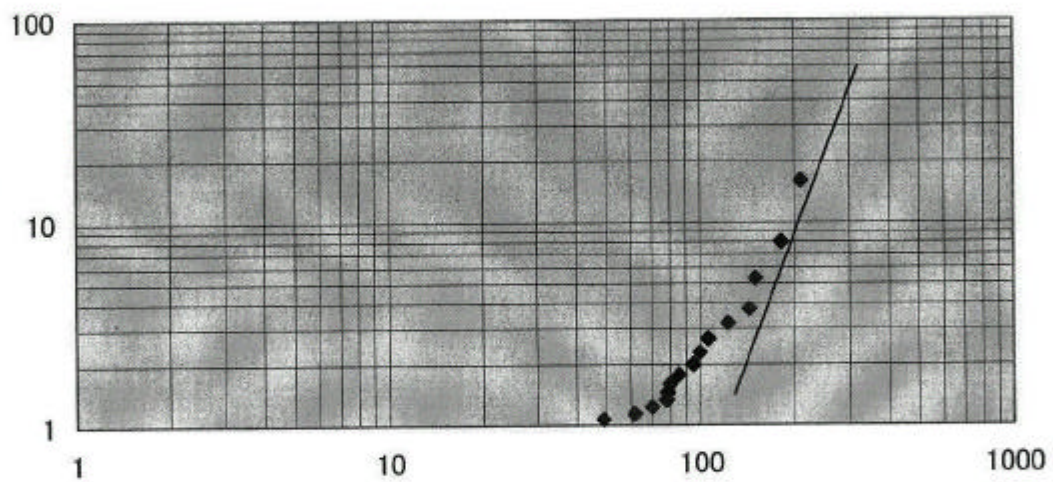


Fig. D-20 Probability of maximum daily rainfall in Tereij

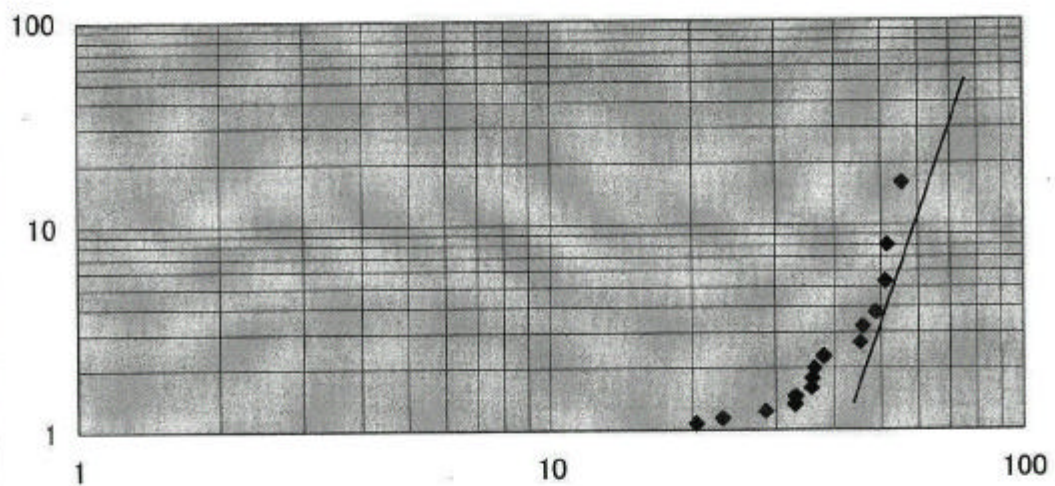


Fig. D-21 Probability of Yearly Rainfall at the Baganuur

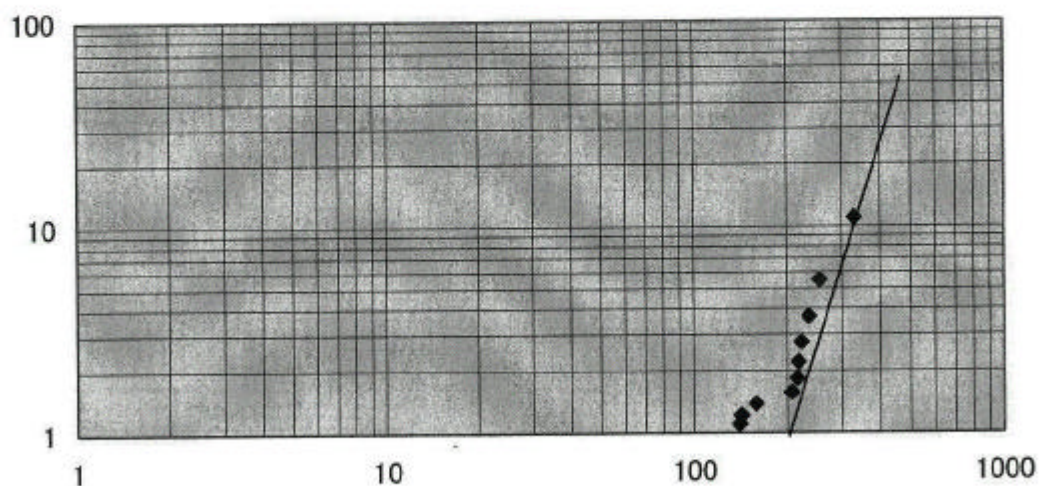


Fig. D-22 Probability of July Monthly Rainfall at the Baganuur

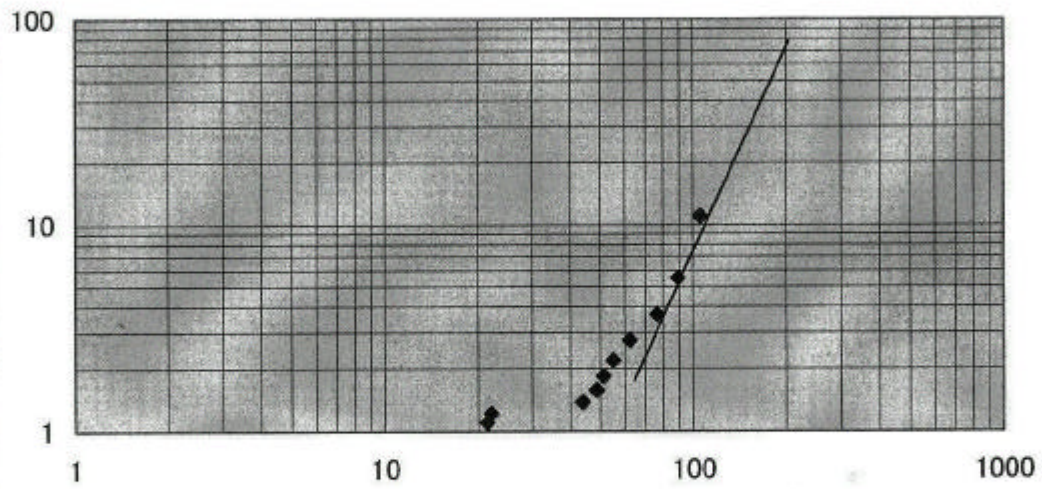


Fig. D-23 Probability of Aug. Monthly Rainfall at the Baganuur

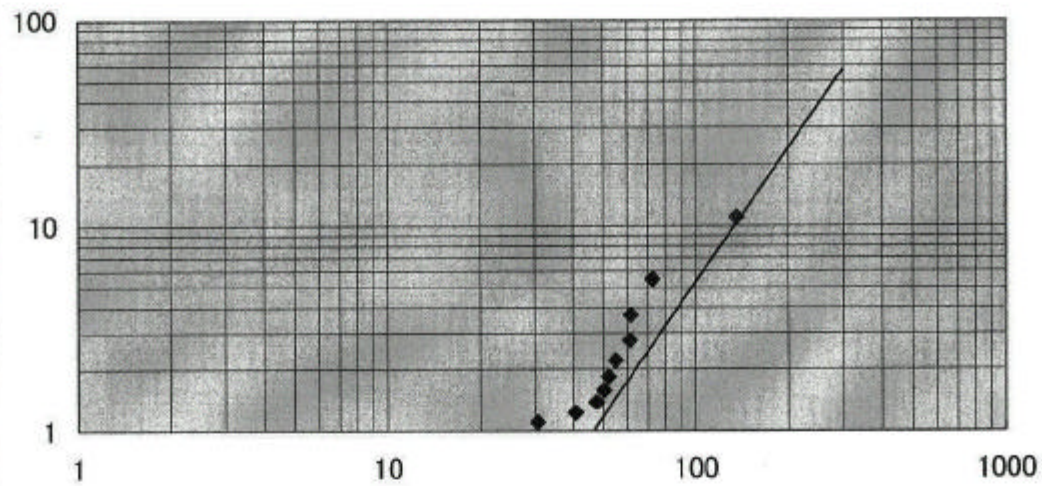


Fig. D-24 Probability of Daily Rainfall at the Baganuur

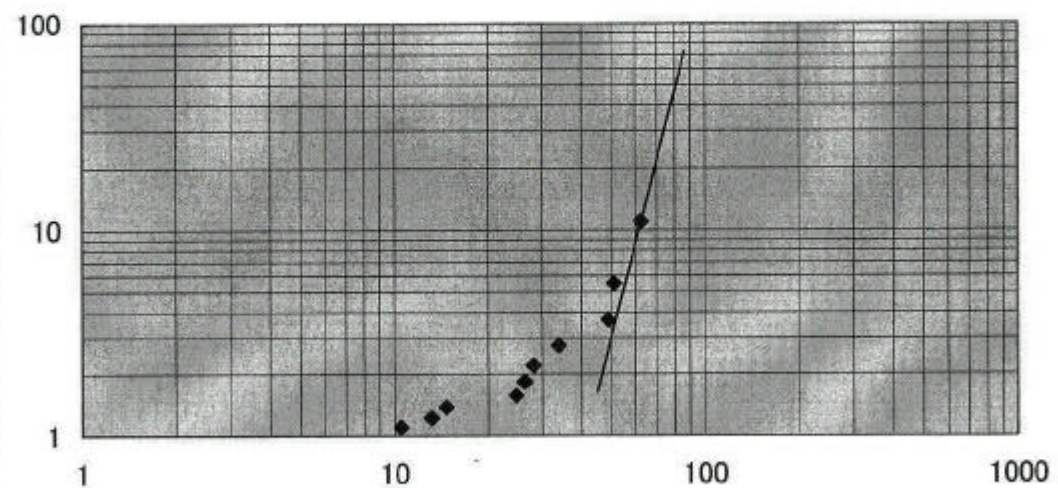


Fig. D-25 Probability of Yearly Rainfall at the Mungun Morit

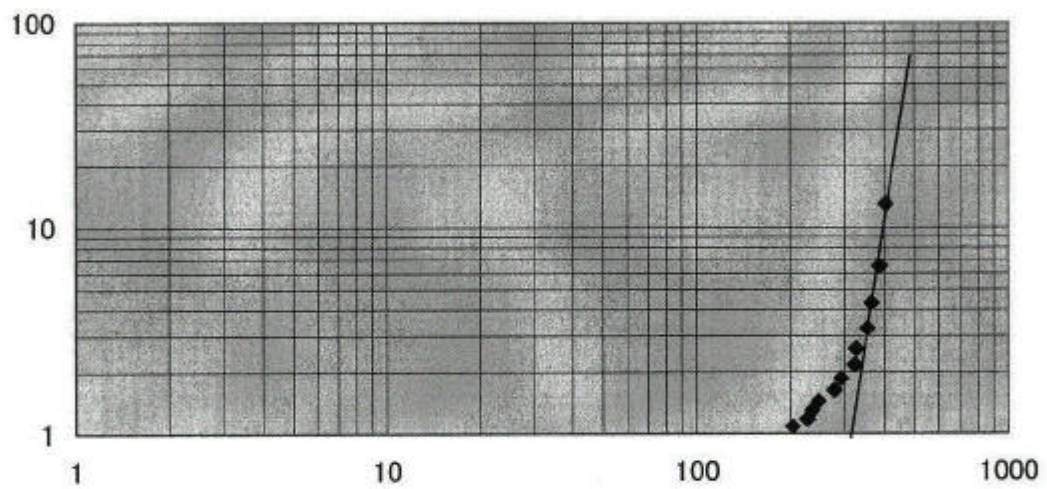


Fig. D-26 Probability of July Monthly Rainfall at the Mungun Morit

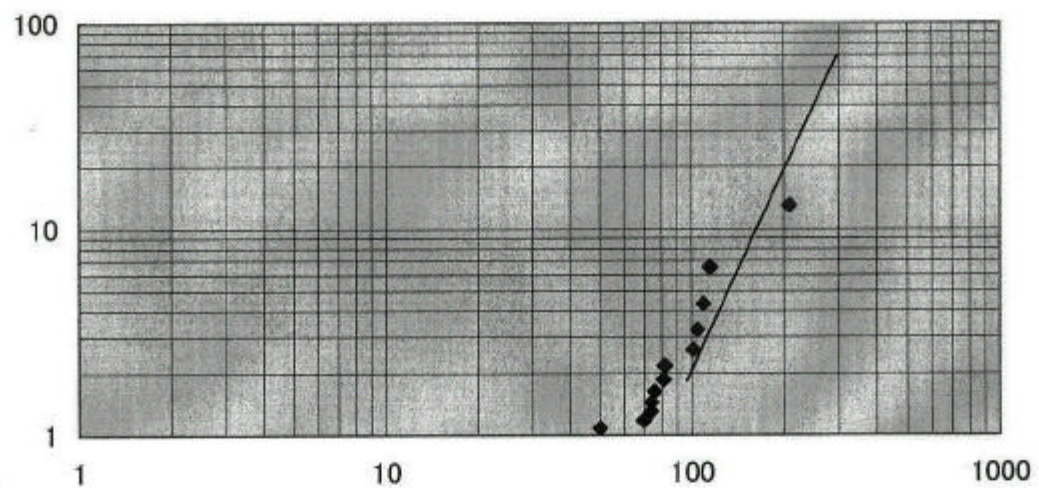


Fig. D-27 Probability of Aug. Monthly Rainfall at the Mungun Morit

