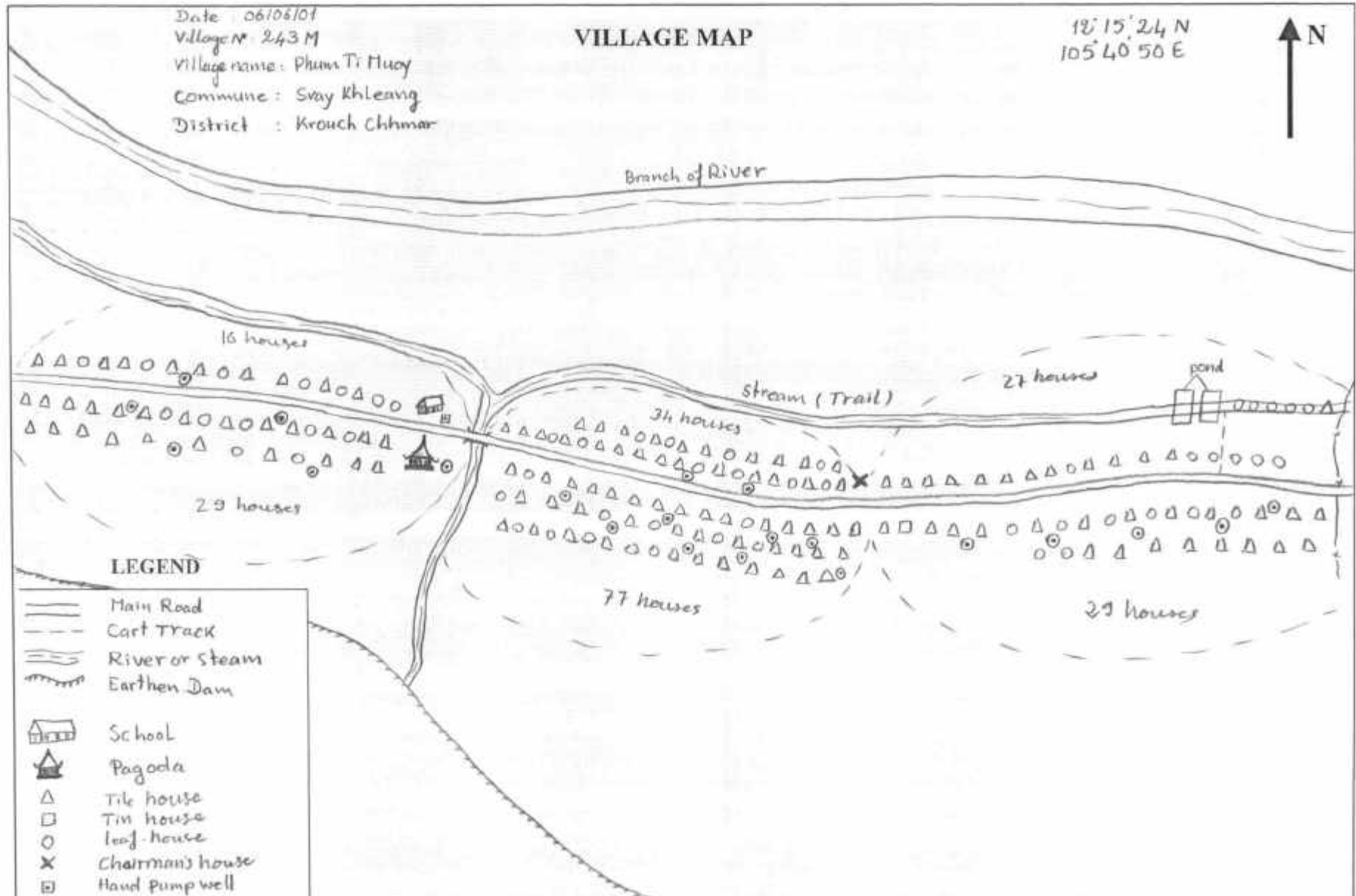


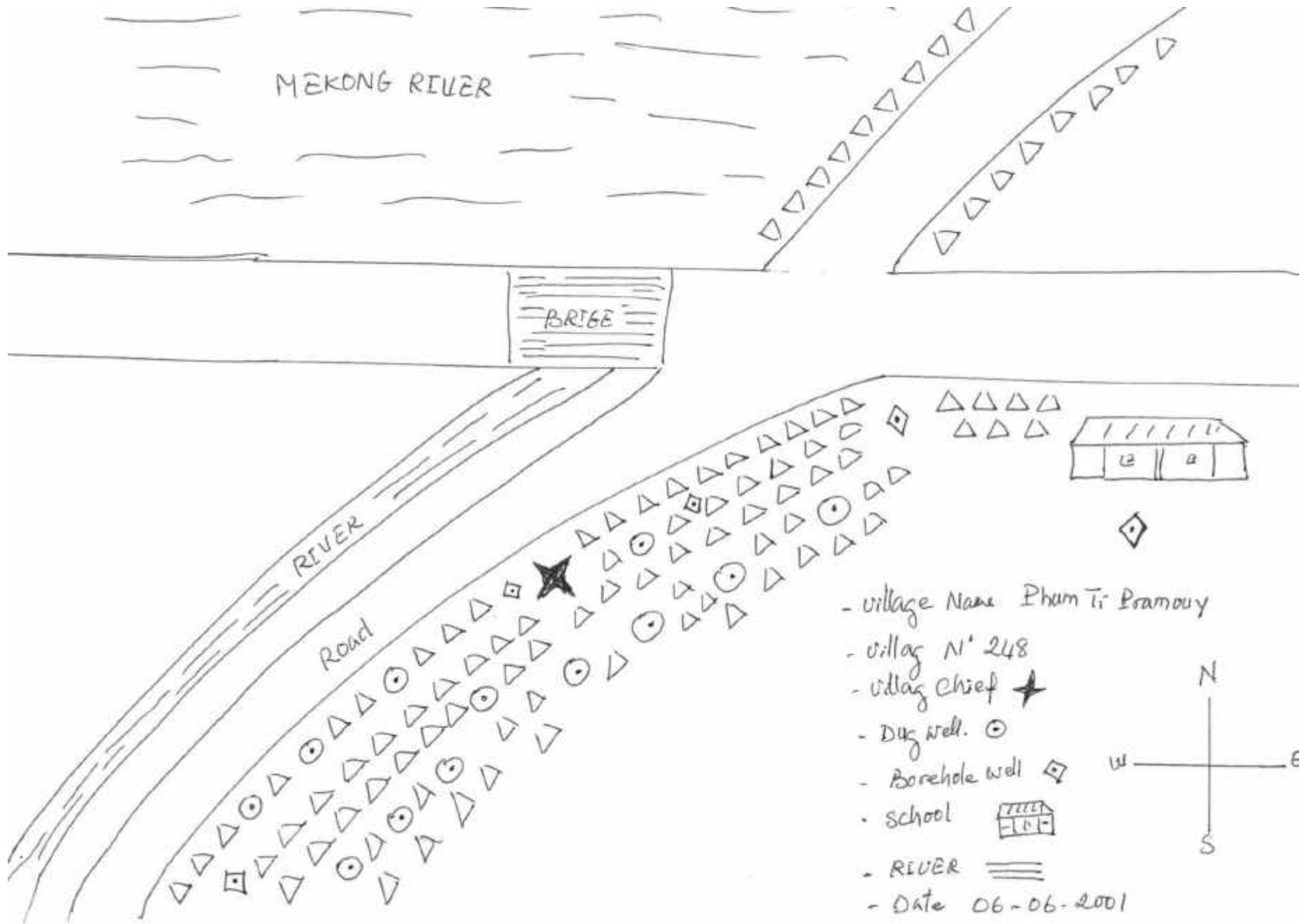
Date : 06/06/01
 Village N° : 243 M
 Village name : Phum Ti Muoy
 Commune : Sray Khleang
 District : Krouch Chhmar

VILLAGE MAP

12° 15' 24" N
 105° 40' 50" E



3-241



Date: 31.05.01
 Village N° 255 M
 Village Name: Phum Buon
 Commune: Kampong Treas
 District: Krouch Chhmar

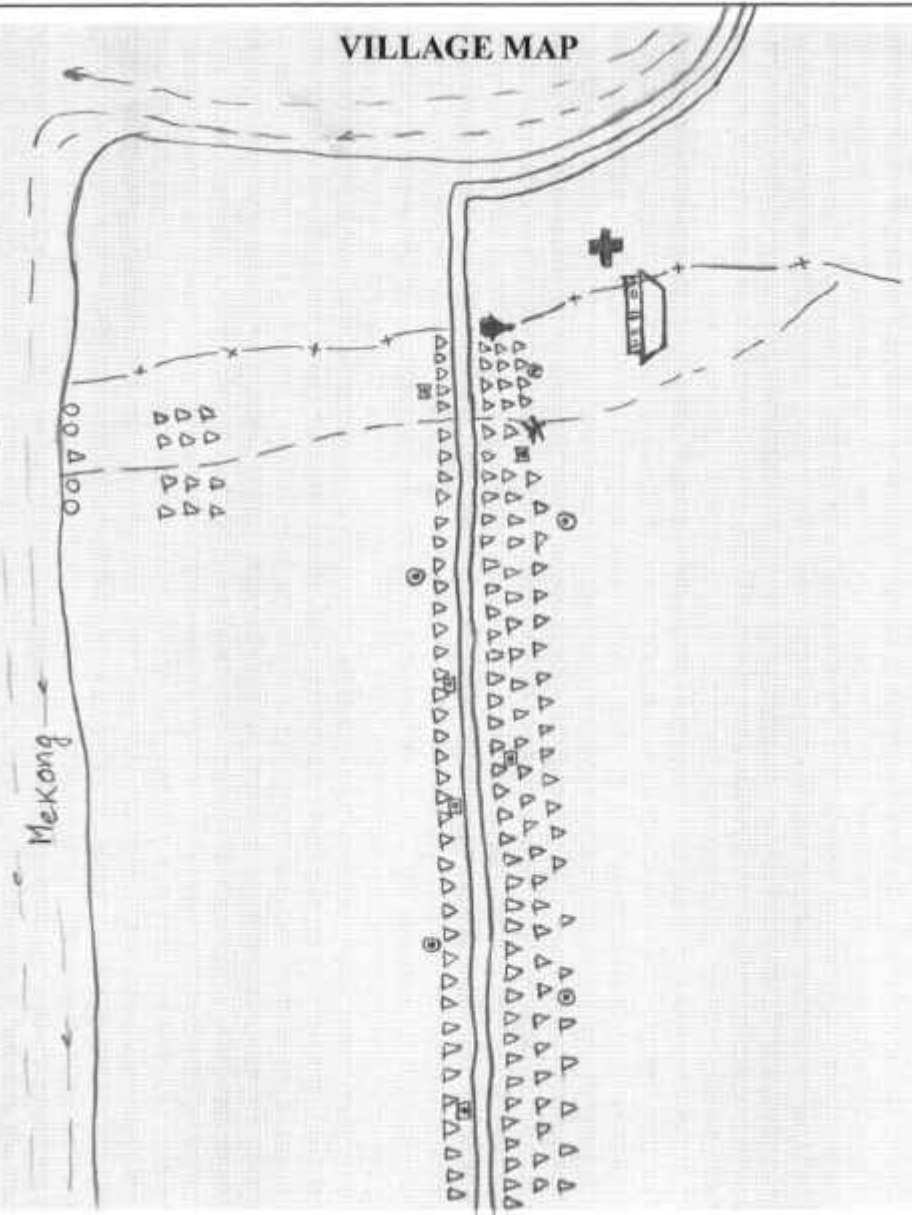
VILLAGE MAP

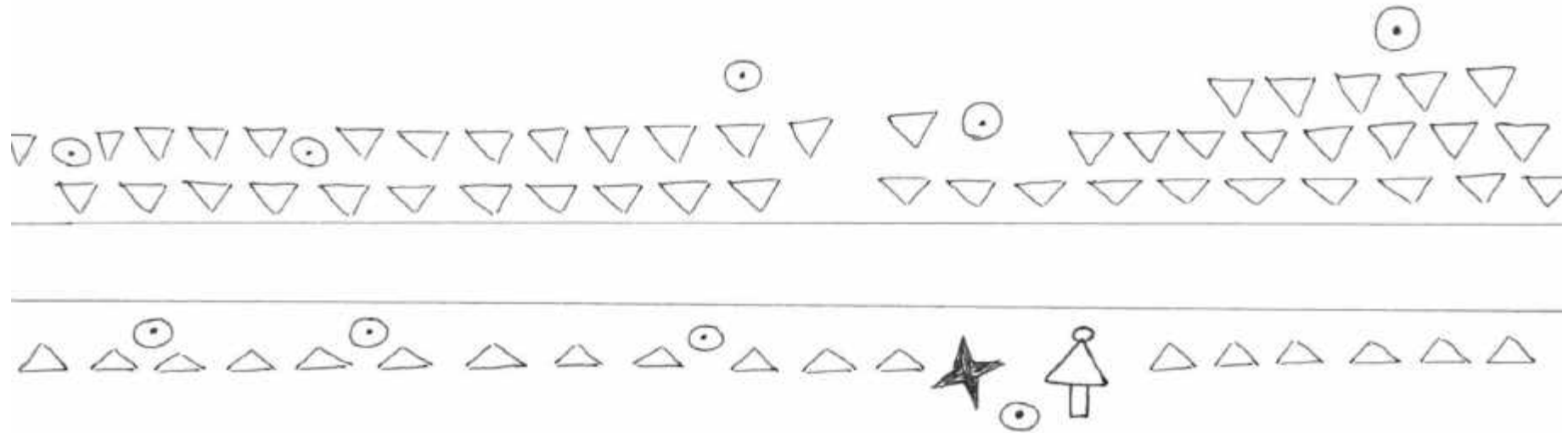
12.07.36
 105.32.81



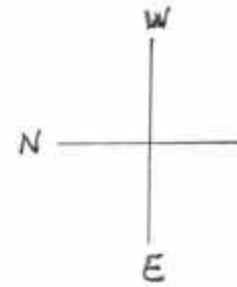
LEGEND

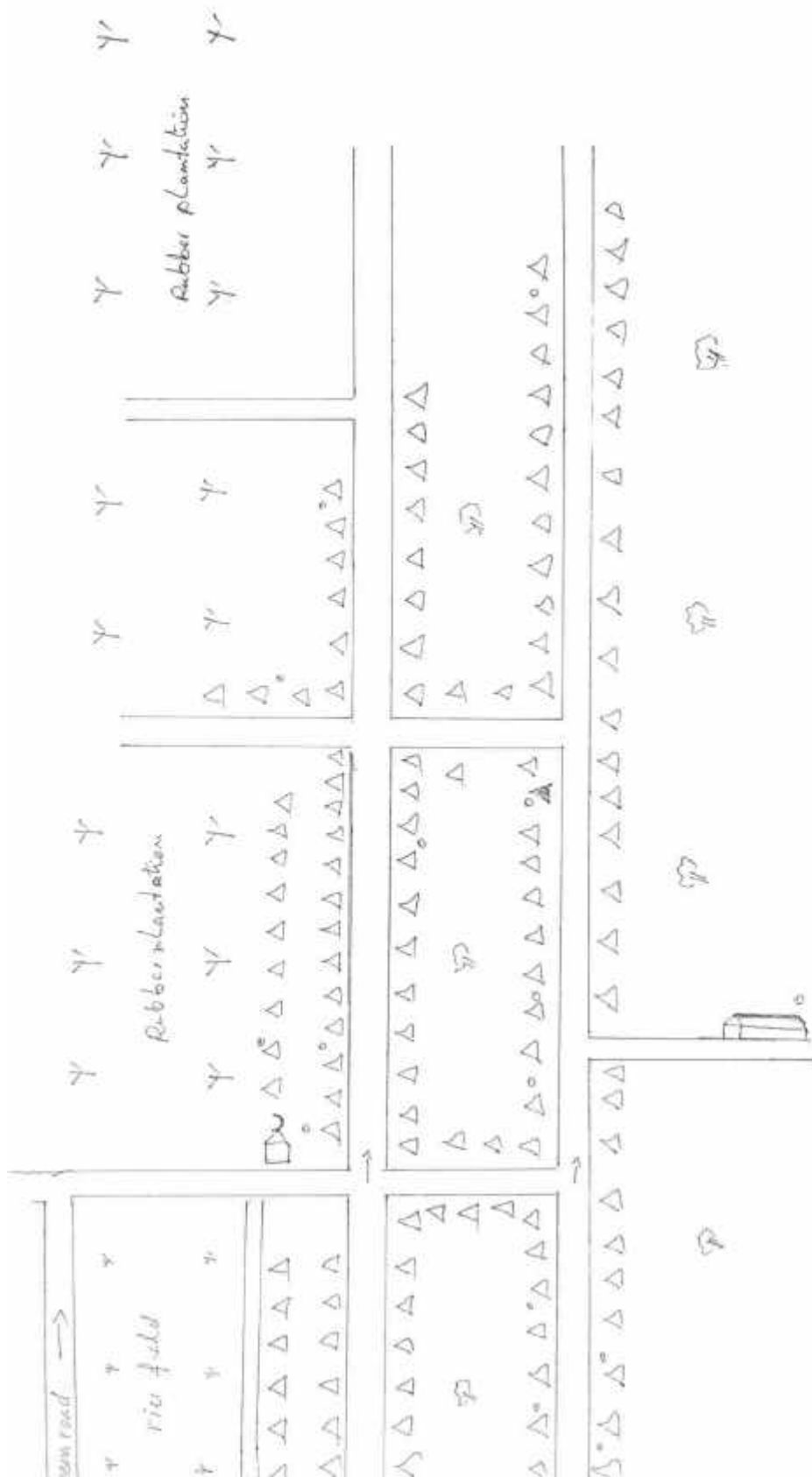
	Main Road
	Mekong River
	Truck Cart
	Tile house
	Hand pump-well
	Dug-well
	Monk
	School
	Health Center





- village N° 256 M
- village Name Phum Peam
- village chief 
- Host 
- Dug Well 








11' (Kg Gram) ...


N. 264 (Veal Khnum)

 Primary School

 Mosque

 Chairman House

 dug well

 Villagers House

Village type: Crowd.

Date : 13/07/2001

Village No. : 266 "M"

Village Name: Tuol Thmei

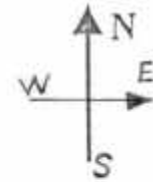
Commune : Kor

North↔South: 0.7 km

East↔West: 2.0 km

VILLAGE MAP

Tep Nimit Village



Rubber plantation

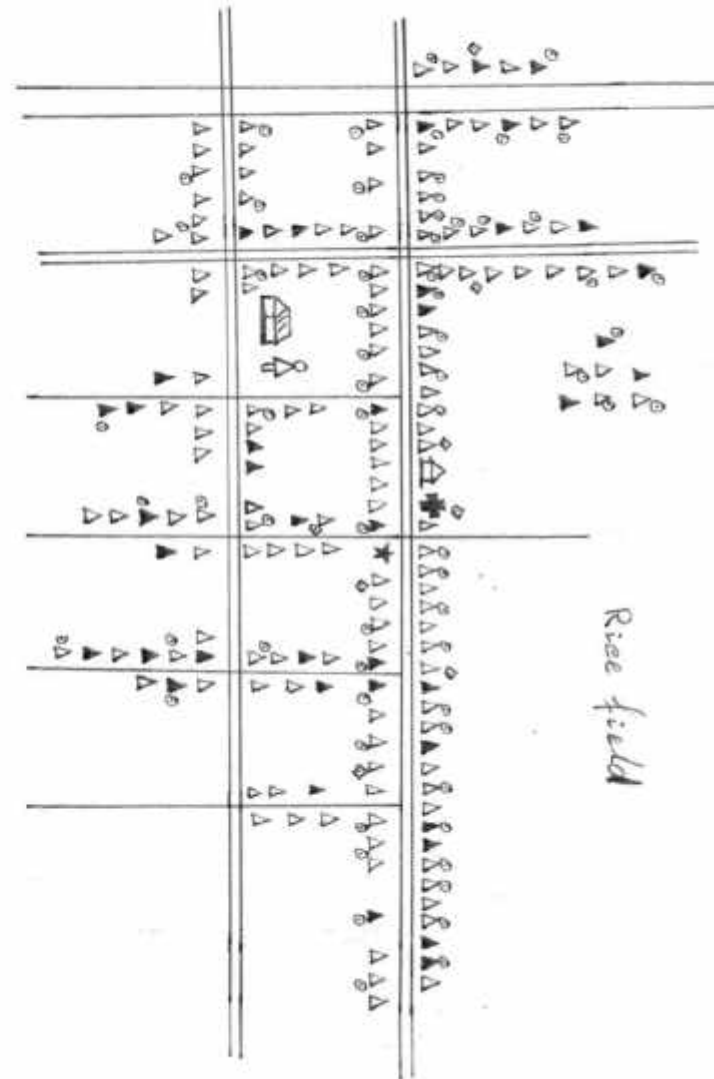
Rice field

Kandal Village

Thmung Village

LEGEND

- ★ Village Chief's House
- ⊗ Pagoda
- 🏫 School
- ⊕ Hospital
- 🏠 Commune office
- == Main Road
- Road
- ◊ Borehole Well
- Dug Well
- △ House
- ▲ Widow House



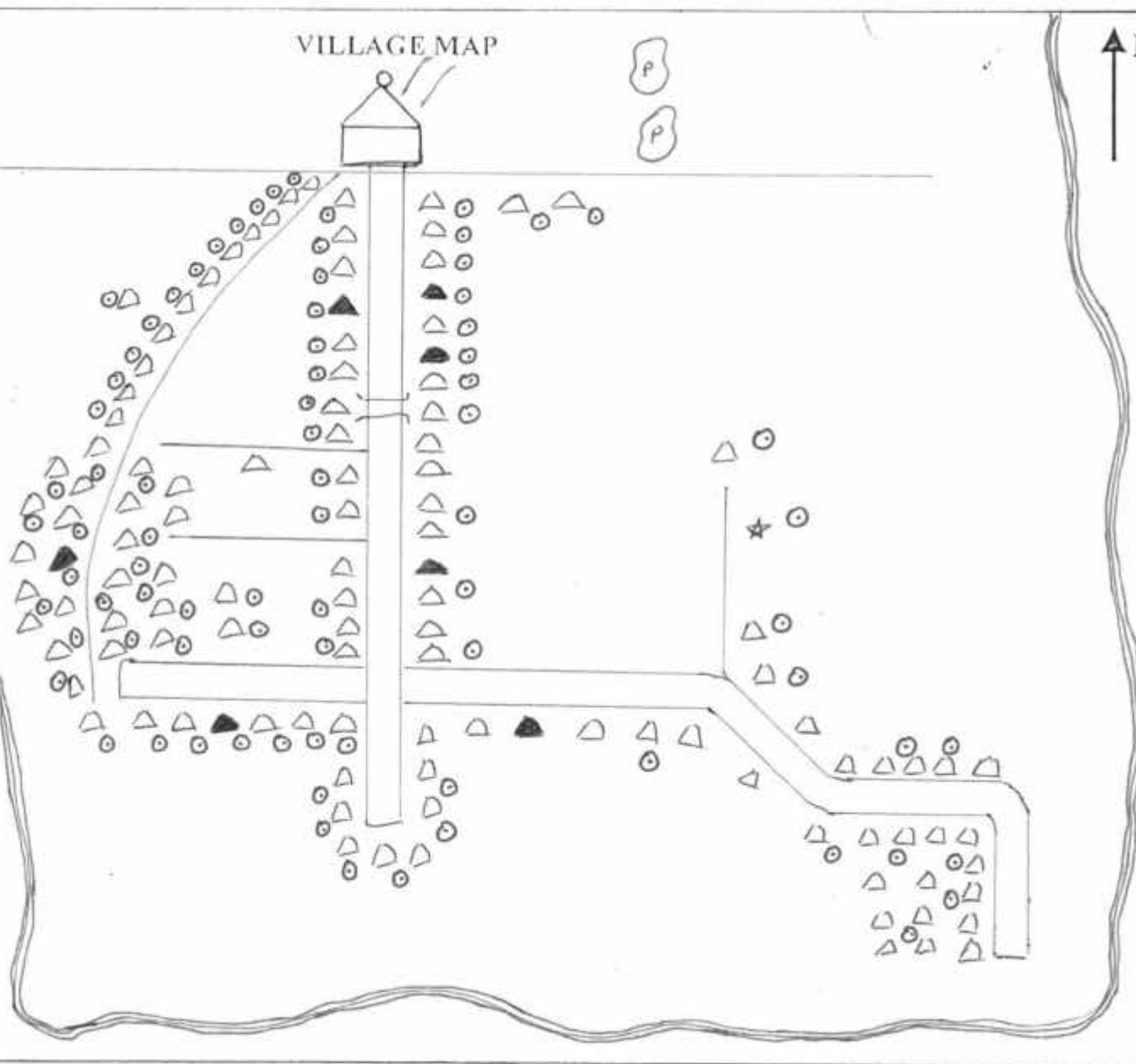
VILLAGE MAP



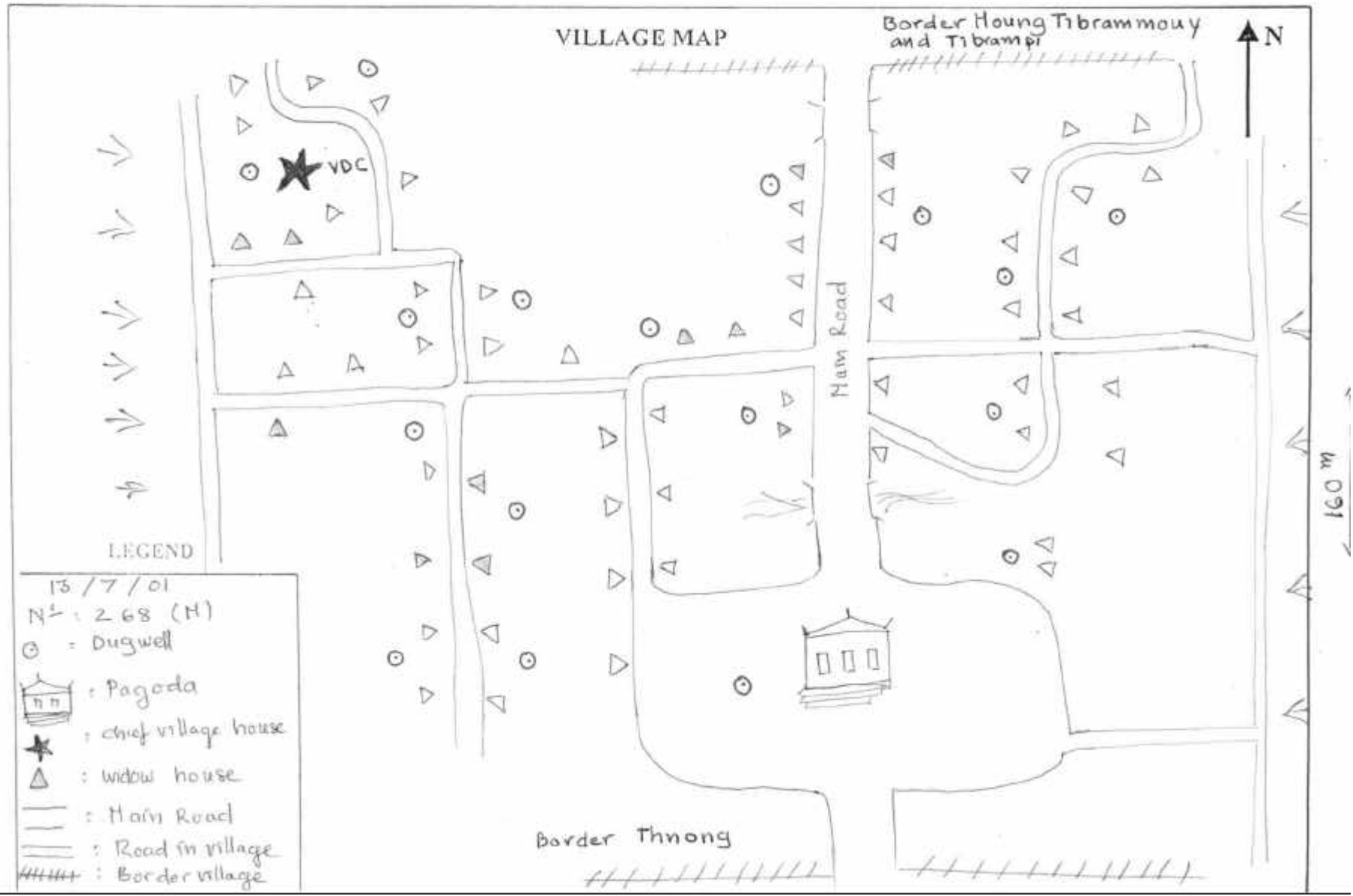
Date: 13/07/01
Village No: 267M
North-South: 800m
East-West: 500m

LEGEND

- * chief village's house
- ⊙ dugewell
- ▲ : widow's house
- = : Main Road in village
- : ox cart, foot path
- ~ : Stream
- ⊕ : pond
- ⌂ : Pagoda



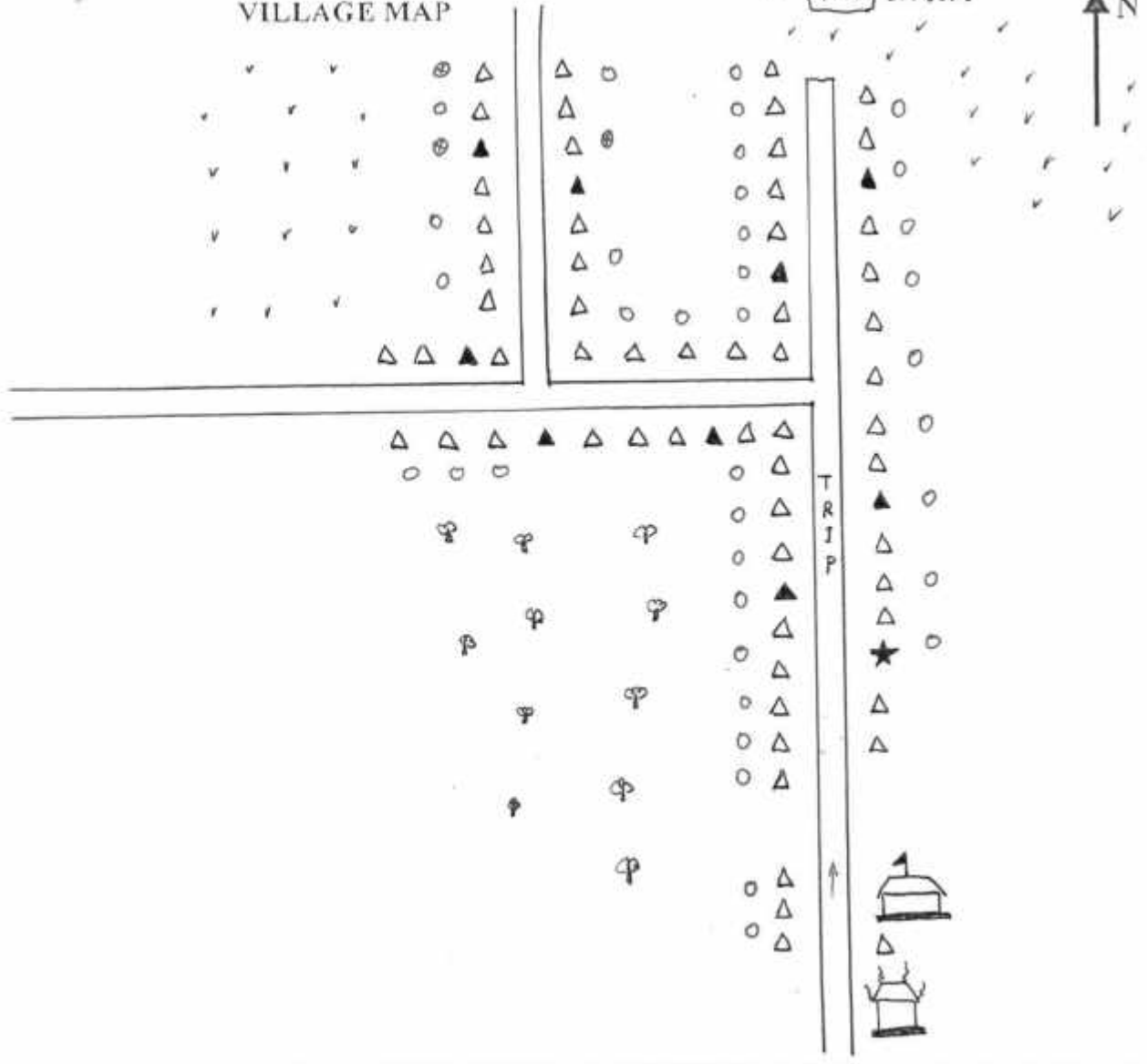
600 m



VILLAGE MAP

19/7/01
 IDN: : 271M
 V. Trapaing Sanket
 North - South : 600m
 East - West : 150m

POND ၆၀x၆၀x၂



LEGEND

- * - Village chief
- △ - 95 HHs
- ▲ - 9 HHs widow
- - 36 DW (0-7m)
- ⊙ - 3 DW Broken
- - 1 Pond, 700 from V.
- school
- PAGODA
- Crop/Garden
- v v v - Rice field

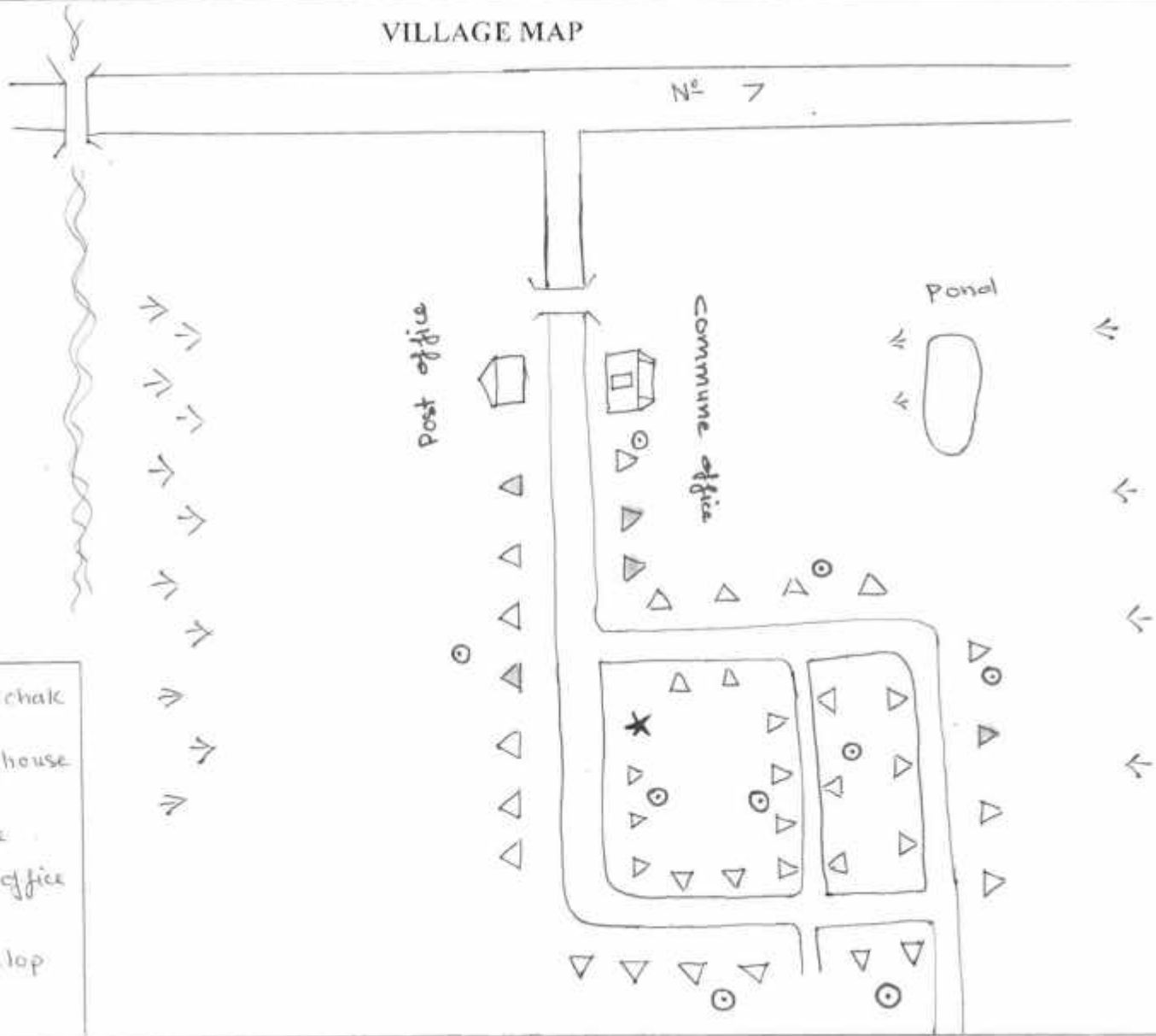
VILLAGE MAP



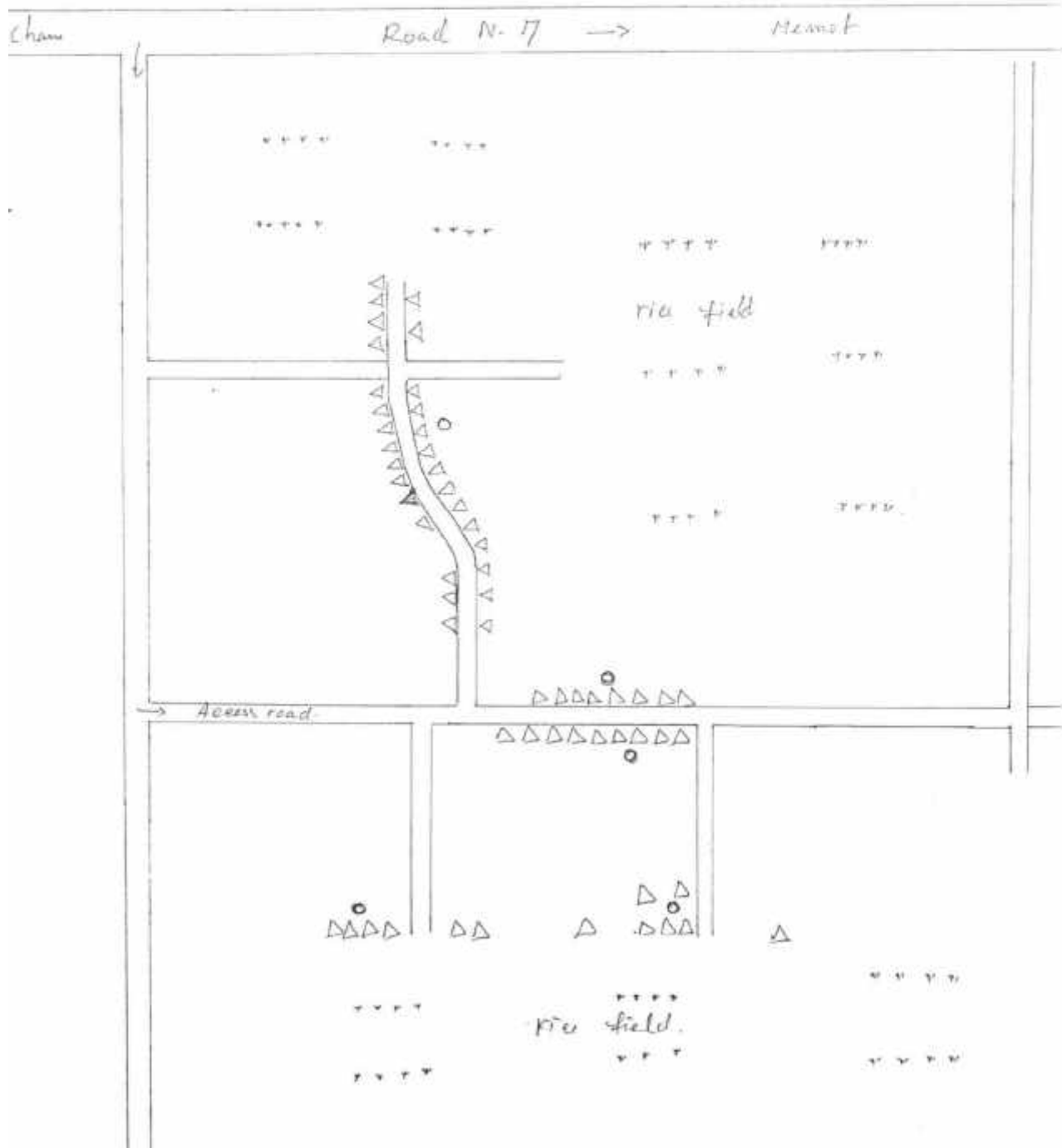
N° 7

LEGEND

- Village : 18 / 7 / 01
- N° : Teapeang chak
- N° : 272 M
- ★ : chiefvillag house
- : Dugwell
- ⌂ : Post office
- ⌂ : commune office
- : Pond
- : Road develop
- ||| : R N° 7

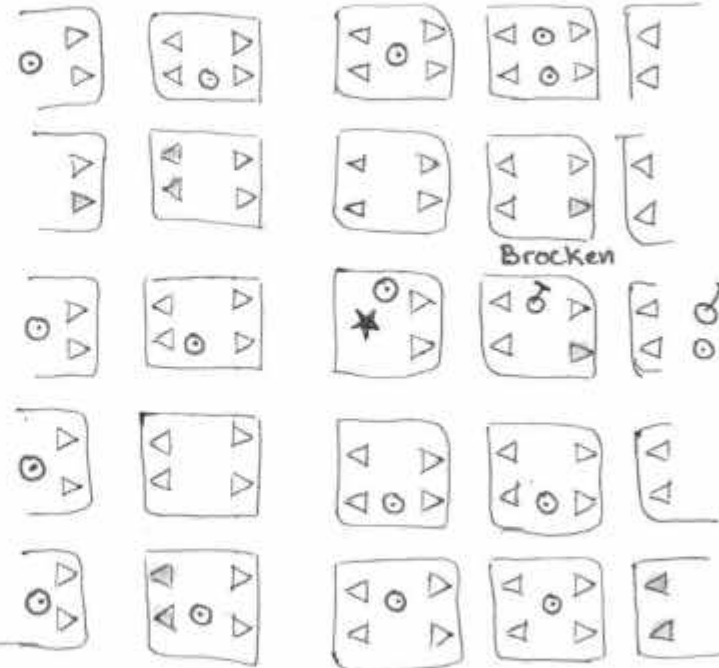


31-01-2001
 N 273 (Chhee Tent chroon)
 ▲ Chairman House
 △ Village House
 ○ dug well
 Village type: medium



VILLAGE MAP

N

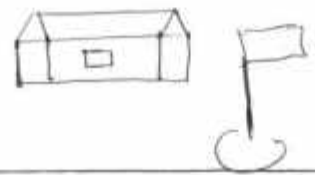


Brocken

Handwritten notes in a cursive script, possibly representing names or descriptions of the houses in the grid.

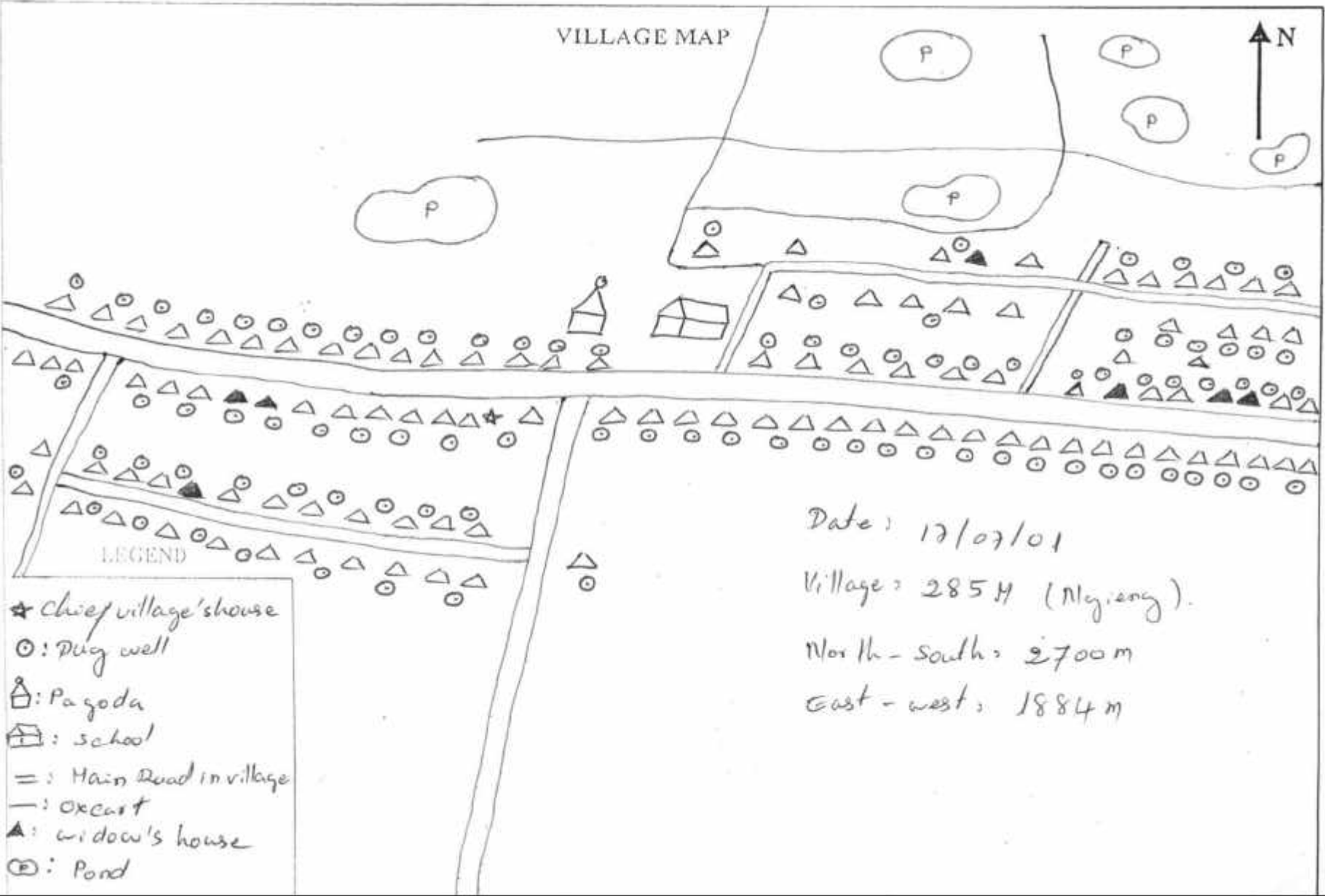
LEGEND

- 17/7/01
- Village Lvea thum
- N: 284 M
- ⊙ : Dugwell
- ♂ : B-W
- : school
- : Pagoda
- : Road development
- : widow house
- : chief village house



VILLAGE MAP

N



LEGEND

- ★ Chief village's house
- ⊙: Dug well
- ⌄: Pagoda
- ⌄: school
- =: Main Road in village
- : Oxcart
- ▲: widow's house
- ⊕: Pond

Date: 17/07/01
Village: 285H (Ngyang).
North-south: 2700m
East-west: 1884m

VILLAGE MAP



Date: 11/07/01

Village N = 287M

North-South: 960m

East-West: 150m

LEGEND

- ★: Chief village's house
- ⊙: Dug well
- ▲: widow's house
- ==: Main Road in village
- : Oxcart, foot path
- ⊕: pond
- ~: stream
- ⌂: Holi-place



VILLAGE MAP

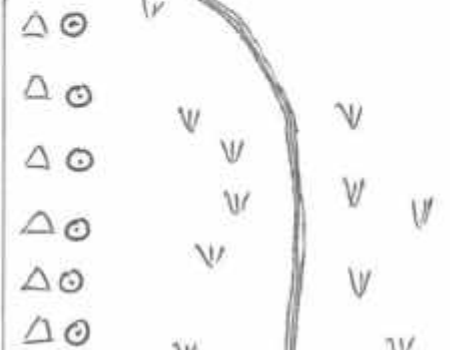
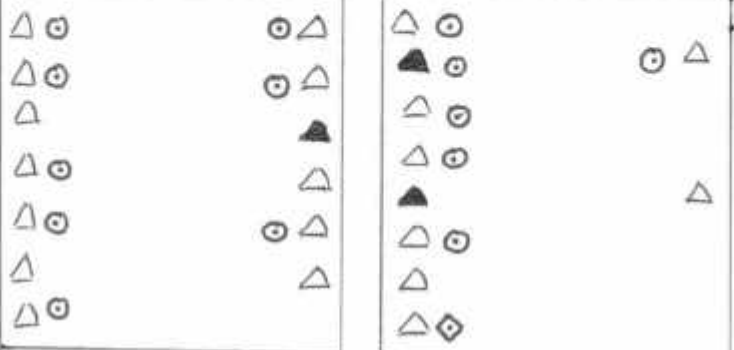


Date: 12/07/01

Village N= 288 M


North-South: 500m

East-West: 400m



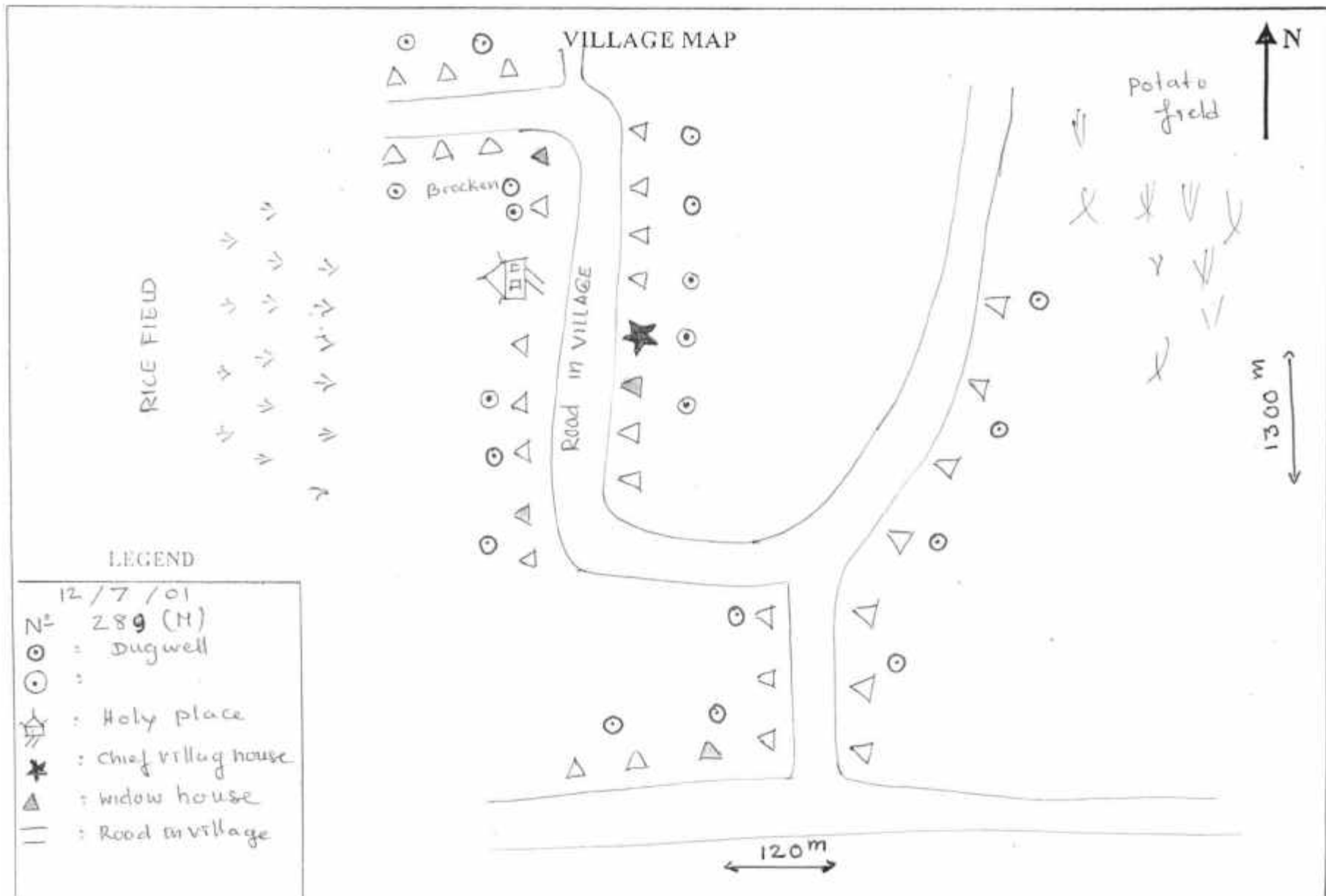
LEGEND

- ★ : Chief villager's house
- ⊙ : Pug well
- ▲ : widow's house
- = : Main Road
- ⊕ : Pond
- ~ : stream
- ◇ : Borahole



Pond

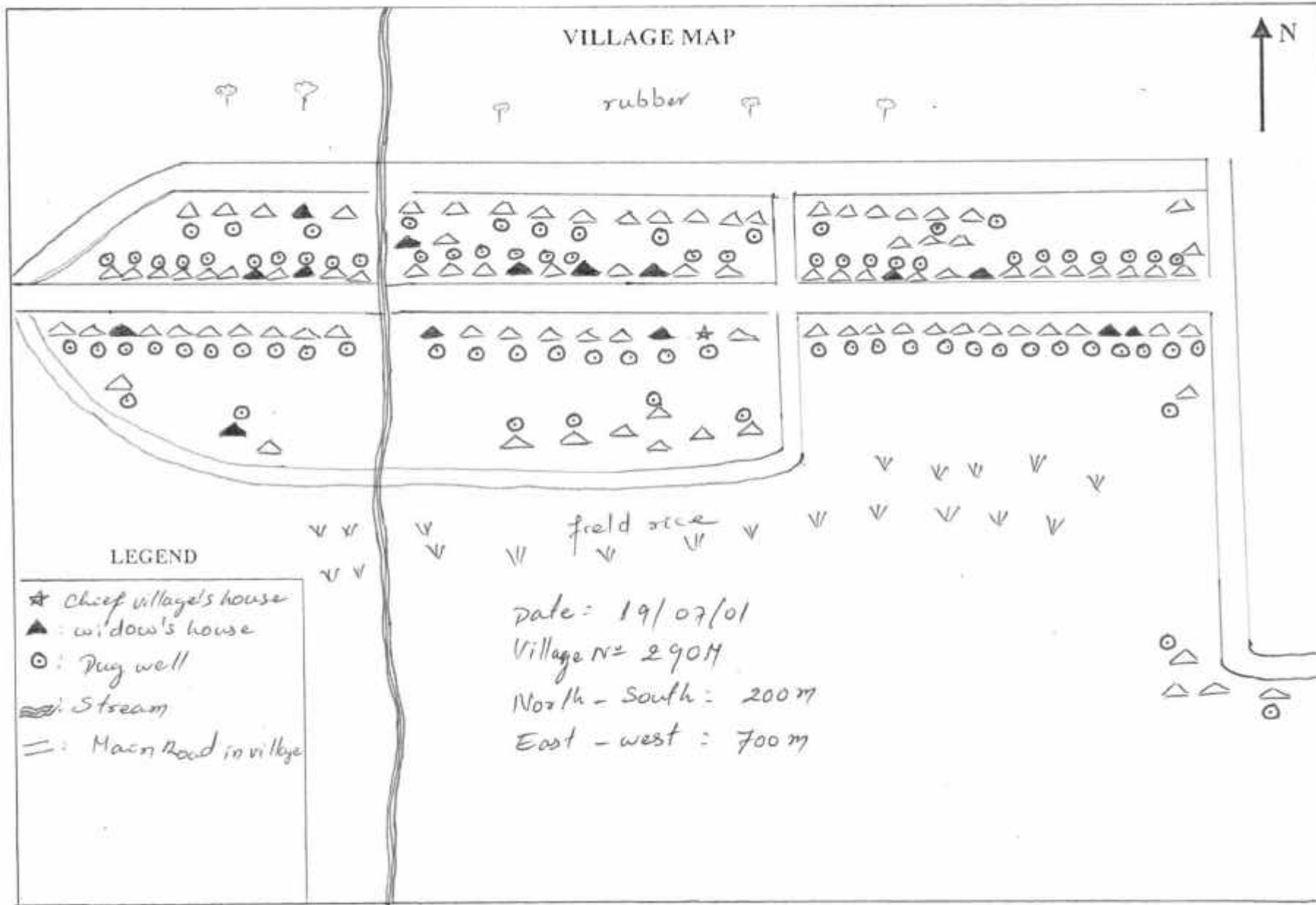
field rice



VILLAGE MAP



rubber



LEGEND

- ★ Chief village's house
- ▲ : widow's house
- ⊙ : dug well
- ~ Stream
- == Main Road in village

date: 19/07/01

Village No = 29011

North - South : 200 m

East - west : 700 m

field rice


VILLAGE MAP



1000 m



600 m



Prey Totueing village

LEGEND

- 19 / 7 / 01
 Village Name - chrak
 Poun
 N² : 291 M
 ⊙ : Dug well
 ⊕ : B.W
 ★ : Chief village house
 : Rubber tree
 ∇ : Rice field
 : Border village
 : Road in village
 : widow house

1 km



R N² 7

Date: 18/07/01
 Village N^o 292 M
 North - South: 1 km

VILLAGE MAP



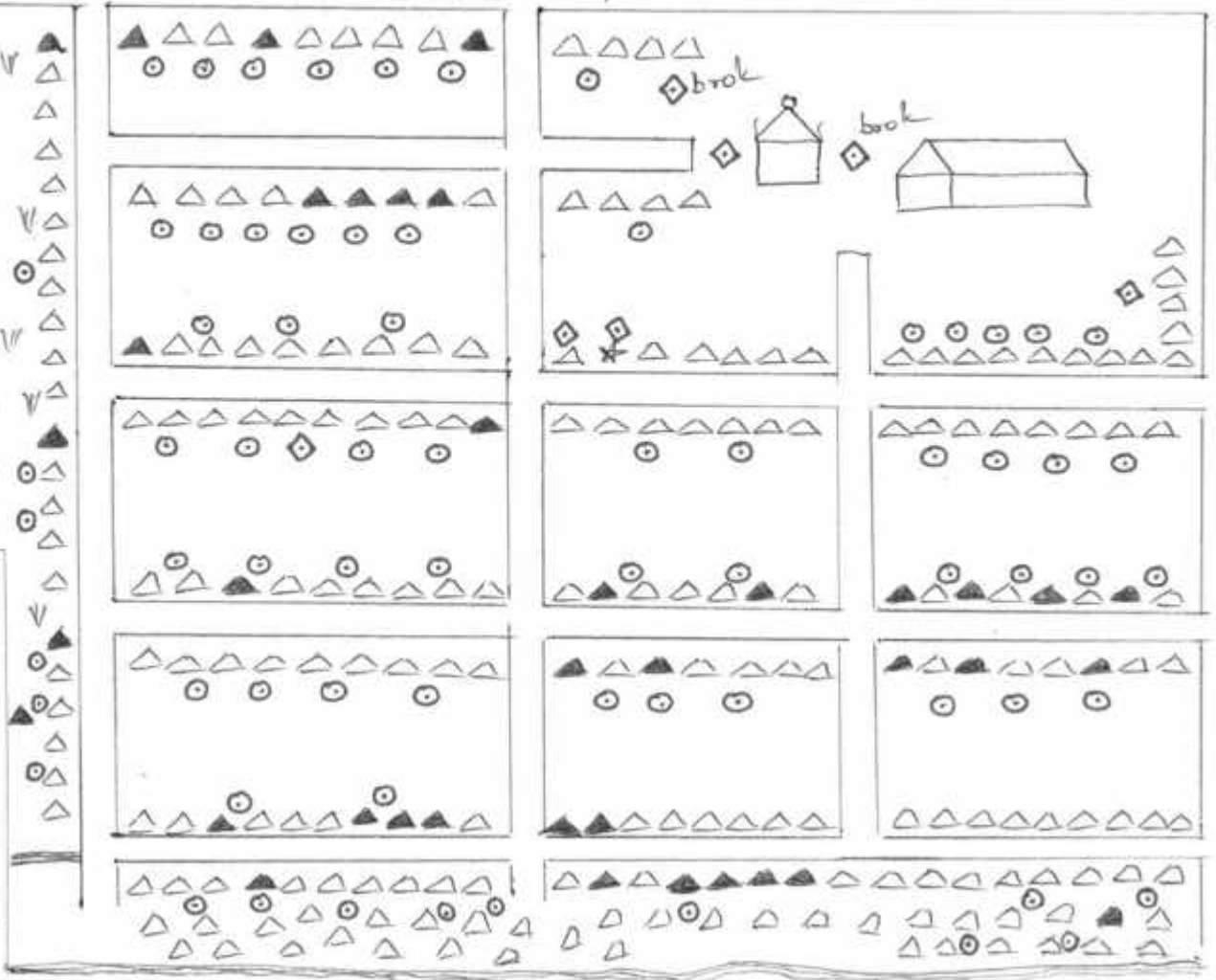
National Road N^o 7


East - west: 450 m

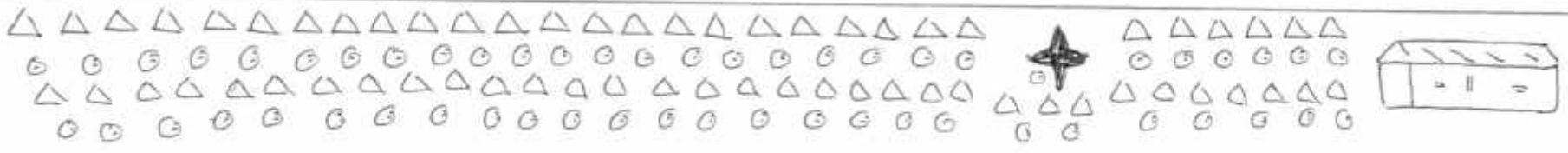
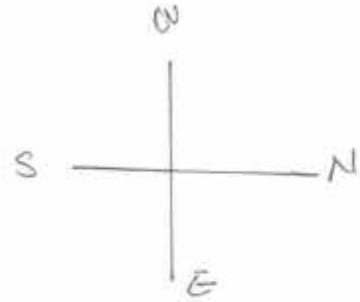
field rice

LEGEND

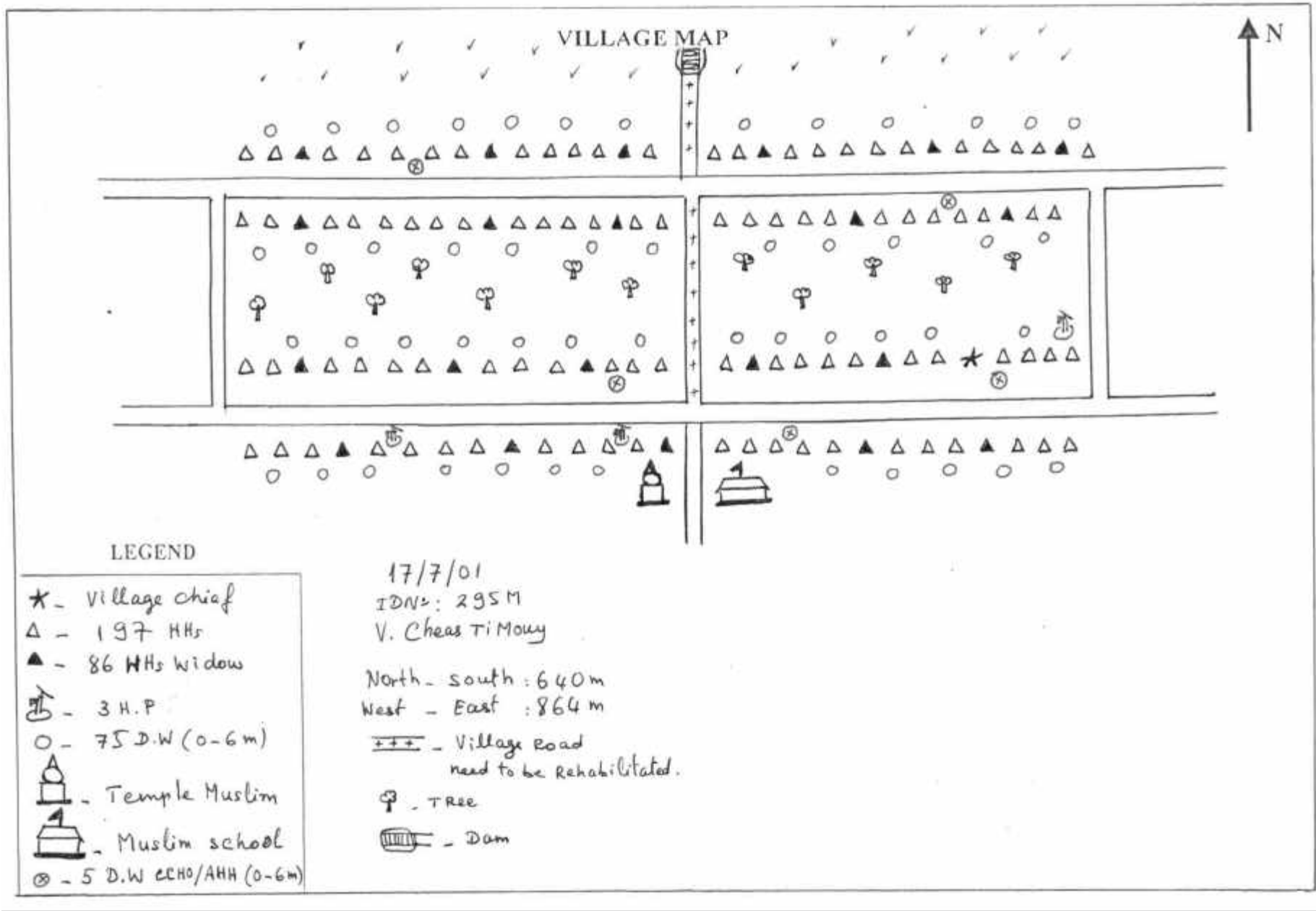
- ☆: Chief village's house
- ▲: widow's house
- ◇: Borehole well
- ⊙: Dug well
- ▭: School
- ⌣: Pagoda
- ~: Stream
- : Main Road in village



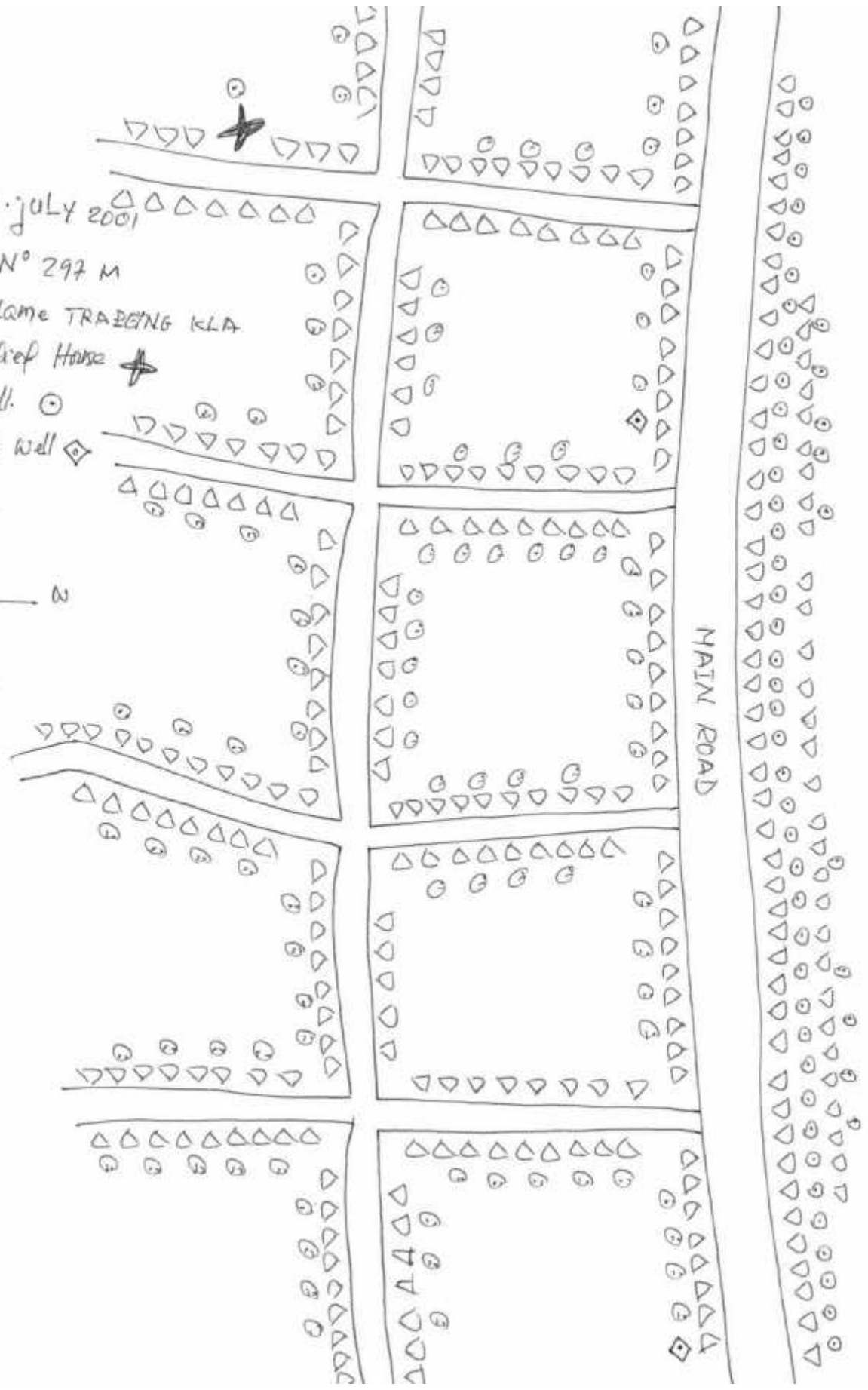
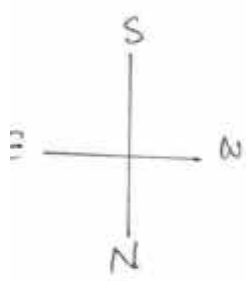
- Date 13. 07. 2001
- Village N° 294 M
- Village Name CHAM-BAK
- Village chief Hase ✦
- Dug well. ⊙
- House △
- school 

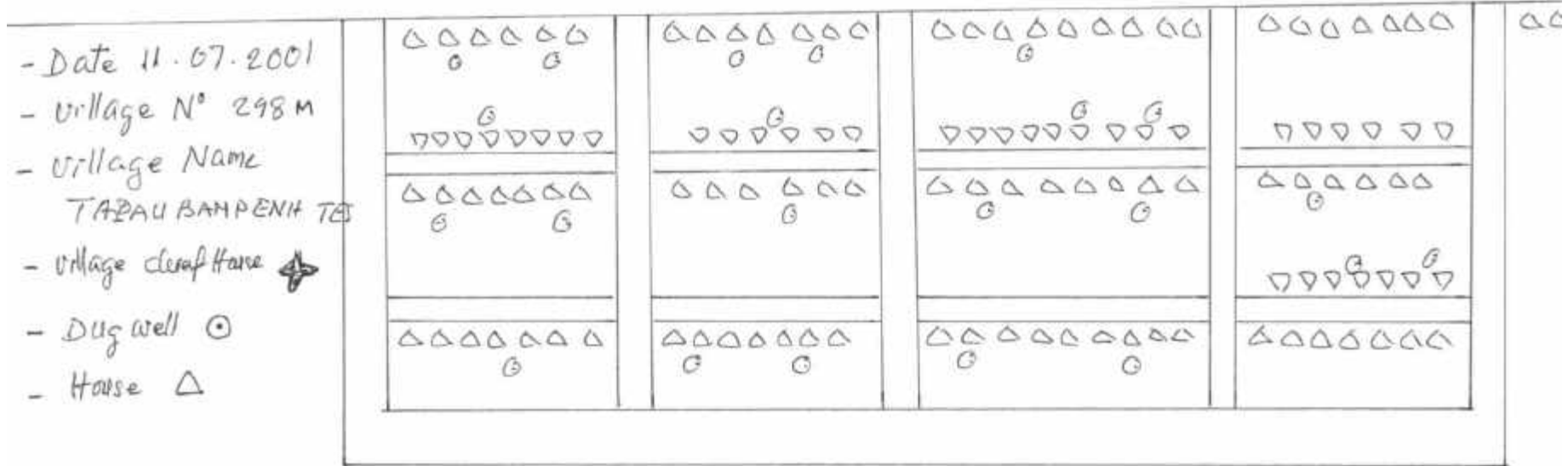
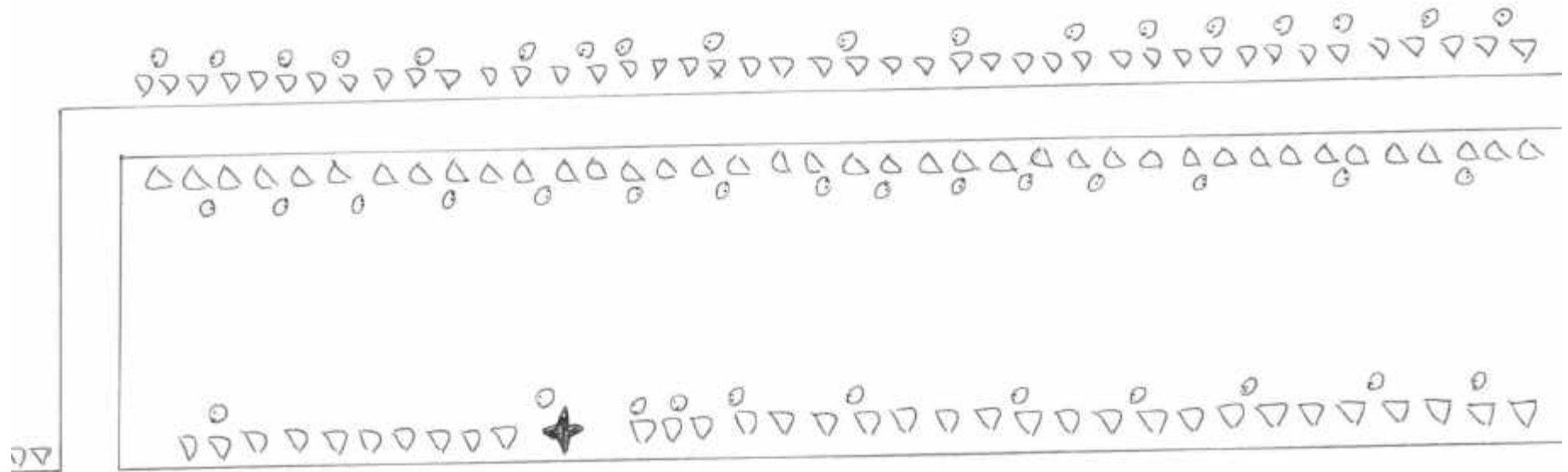


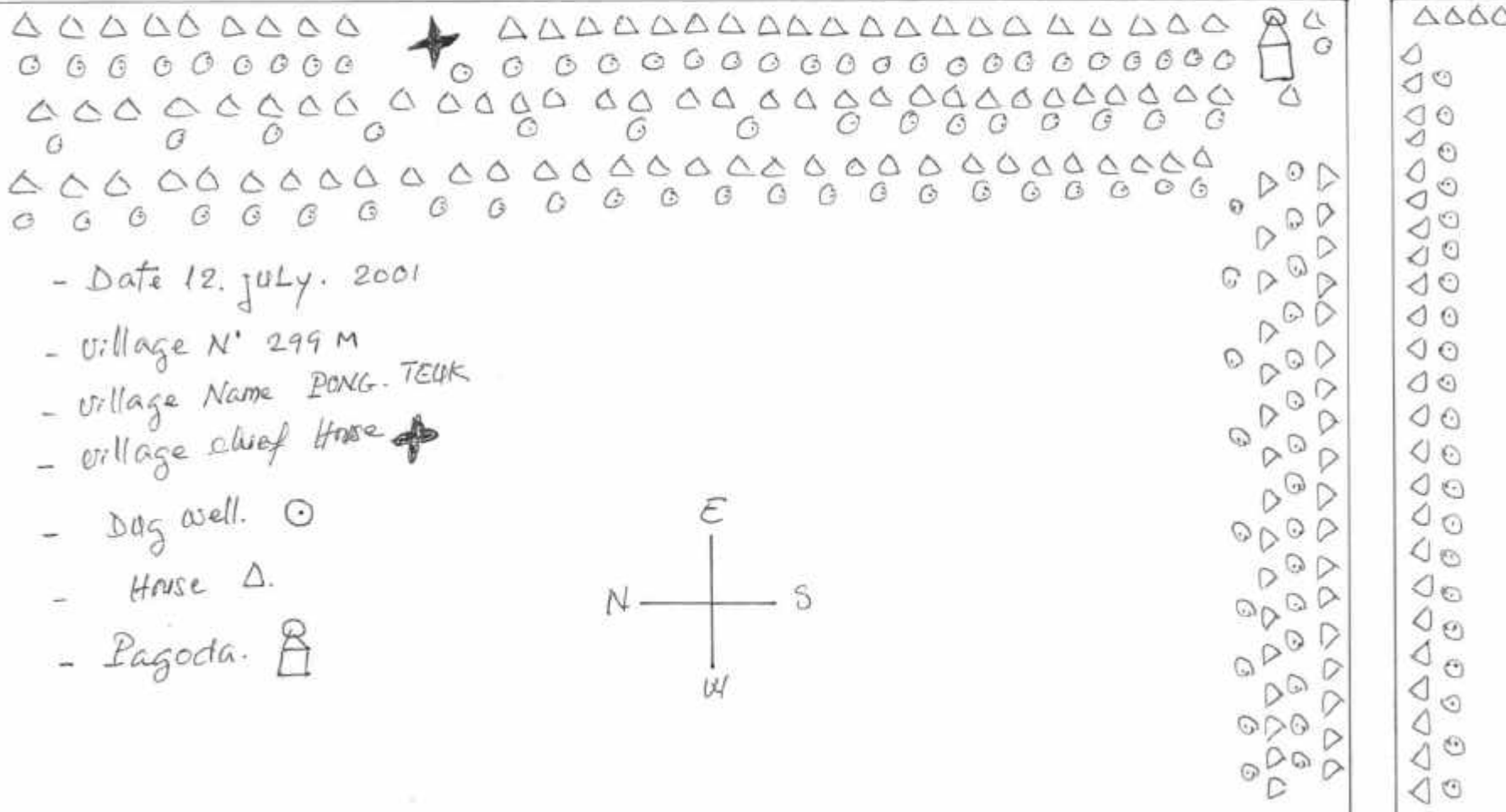
3-261




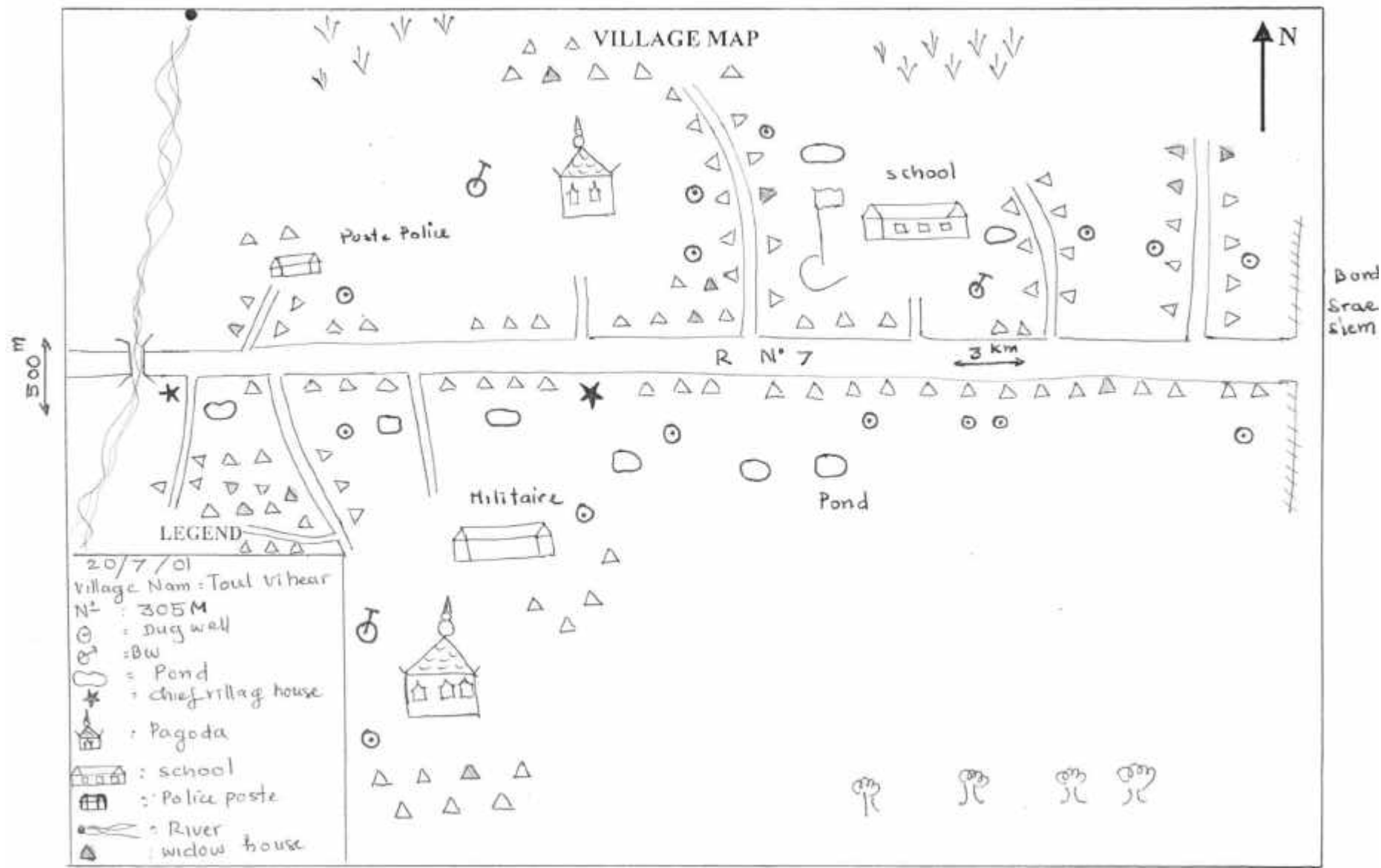
Date 10 July 2001
 Village N° 297 M
 Village Name TRADING KLA
 Village Chief House ✦
 dug well. ⊙
 Pore Hole Well ◊





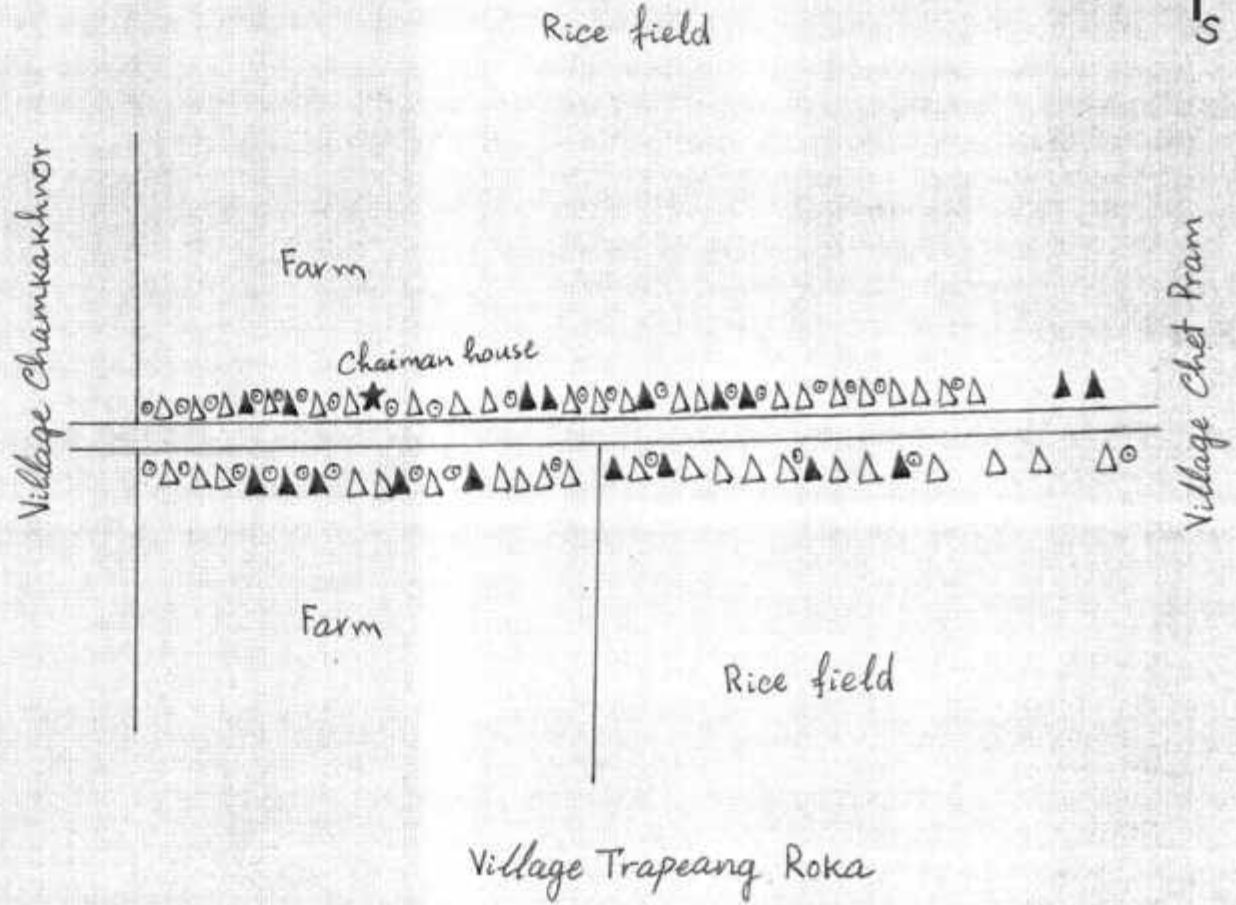
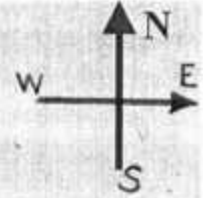






Date : 14/06/2001
 Village No : 307 M
 Village Name : Toul
 Commune : Damrei

VILLAGE MAP



LEGEND

- ★ Village Chief
- Dug Well
- △ House
- ▲ Widow House
- == Main Road
- Road

Date: 15/06/2001

Village No: 310 M

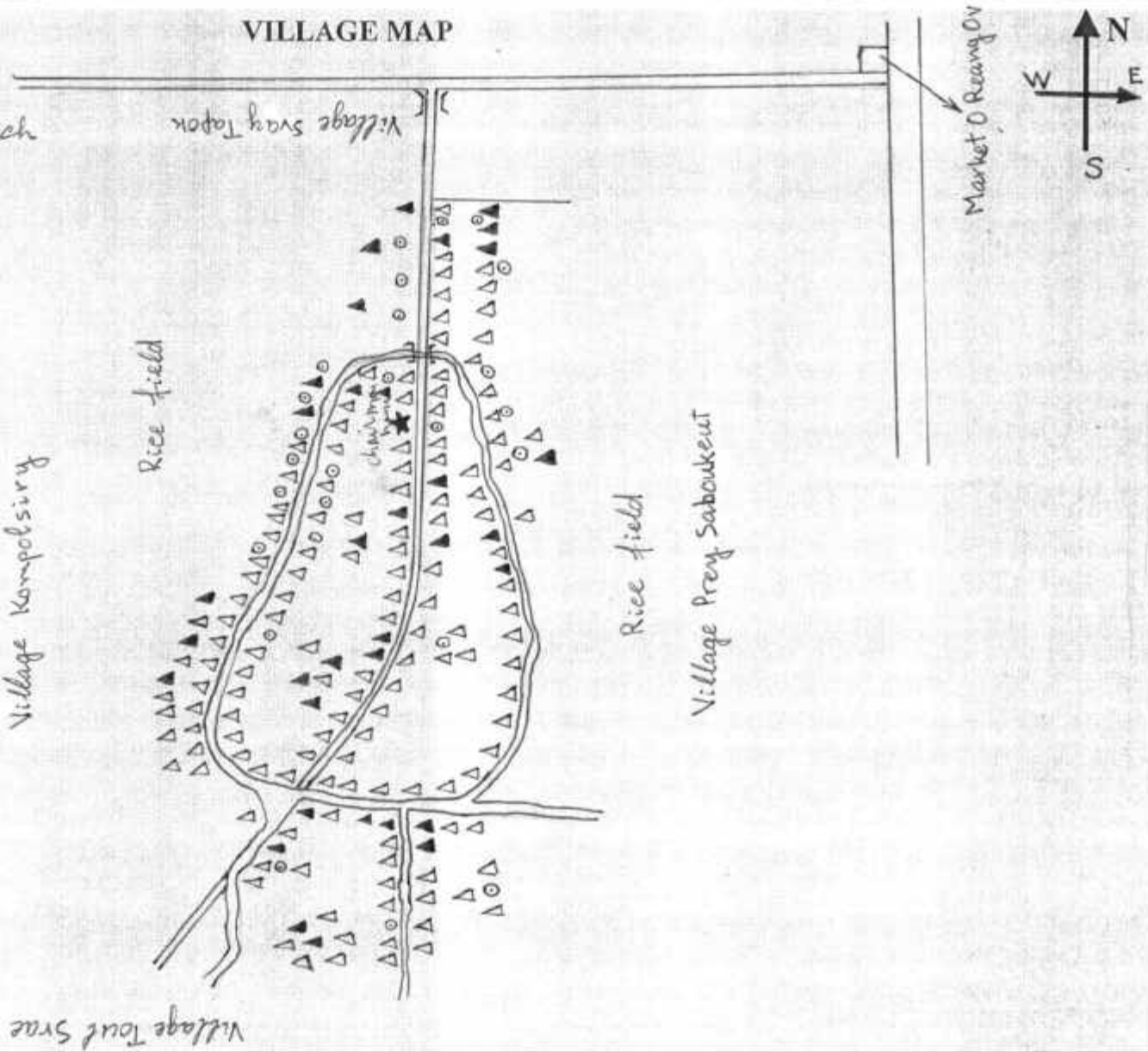
Village Name: Pray Sambour Lech

Commune: Mien

VILLAGE MAP

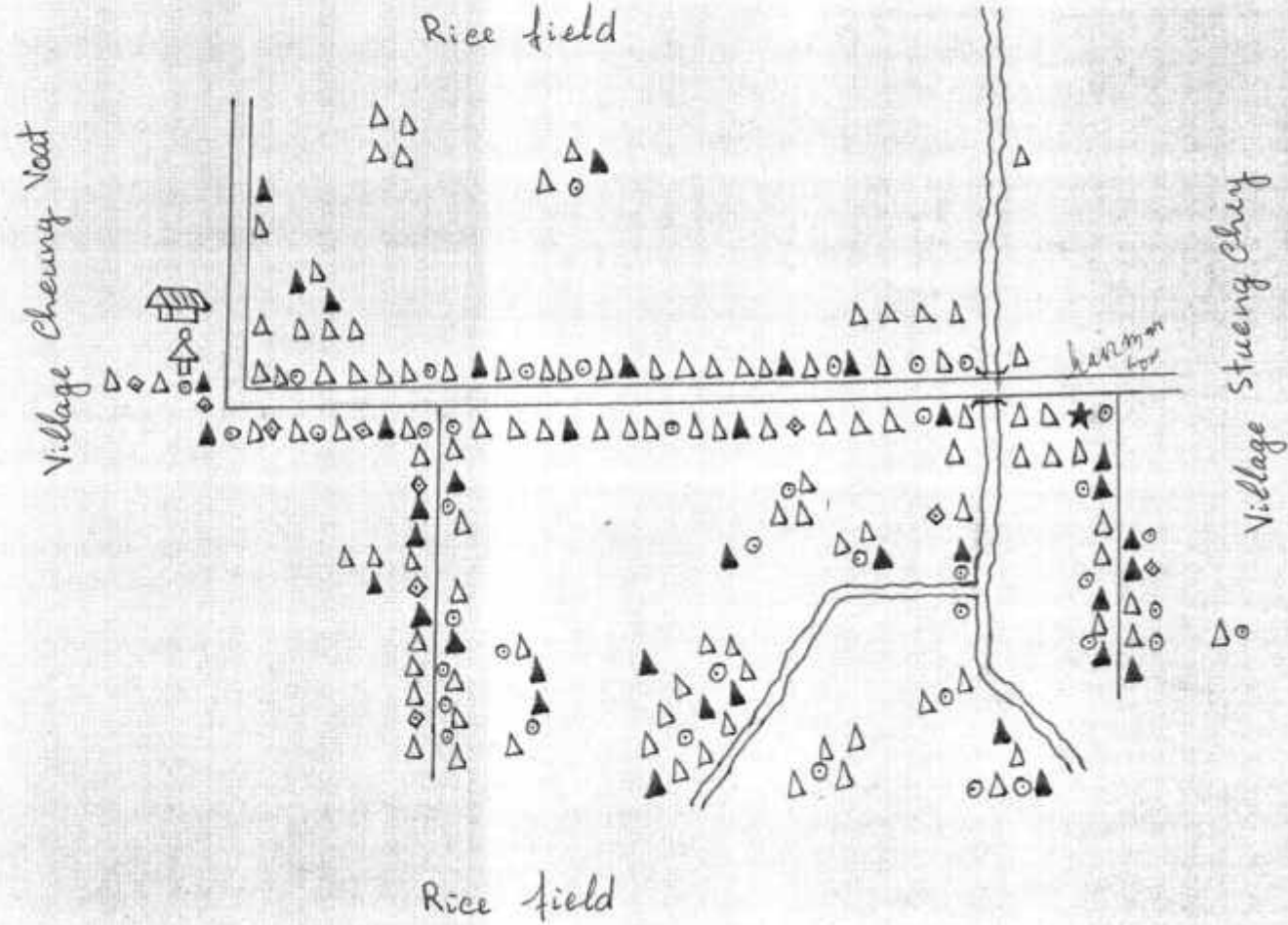
LEGEND

- ★ Village chief's house
- Dug Well
- == Main Road
- Road
- ≈ Stream
- ▲ Widow house
- △ House
- ∩ Bridge



VILLAGE MAP

Date : 13/06/2001
 Village No : 314
 Village Name : Kong Chey
 Commune : Kong Chey



LEGEND

- ★ Village Chief's house
- ⌄ Pagoda
- ◇ Borehole Well
- Dug Well
- ⌄ School
- == Main Road
- Road
- ≈ Stream
- ⌒ Bridge
- △ House
- ▲ Widow house