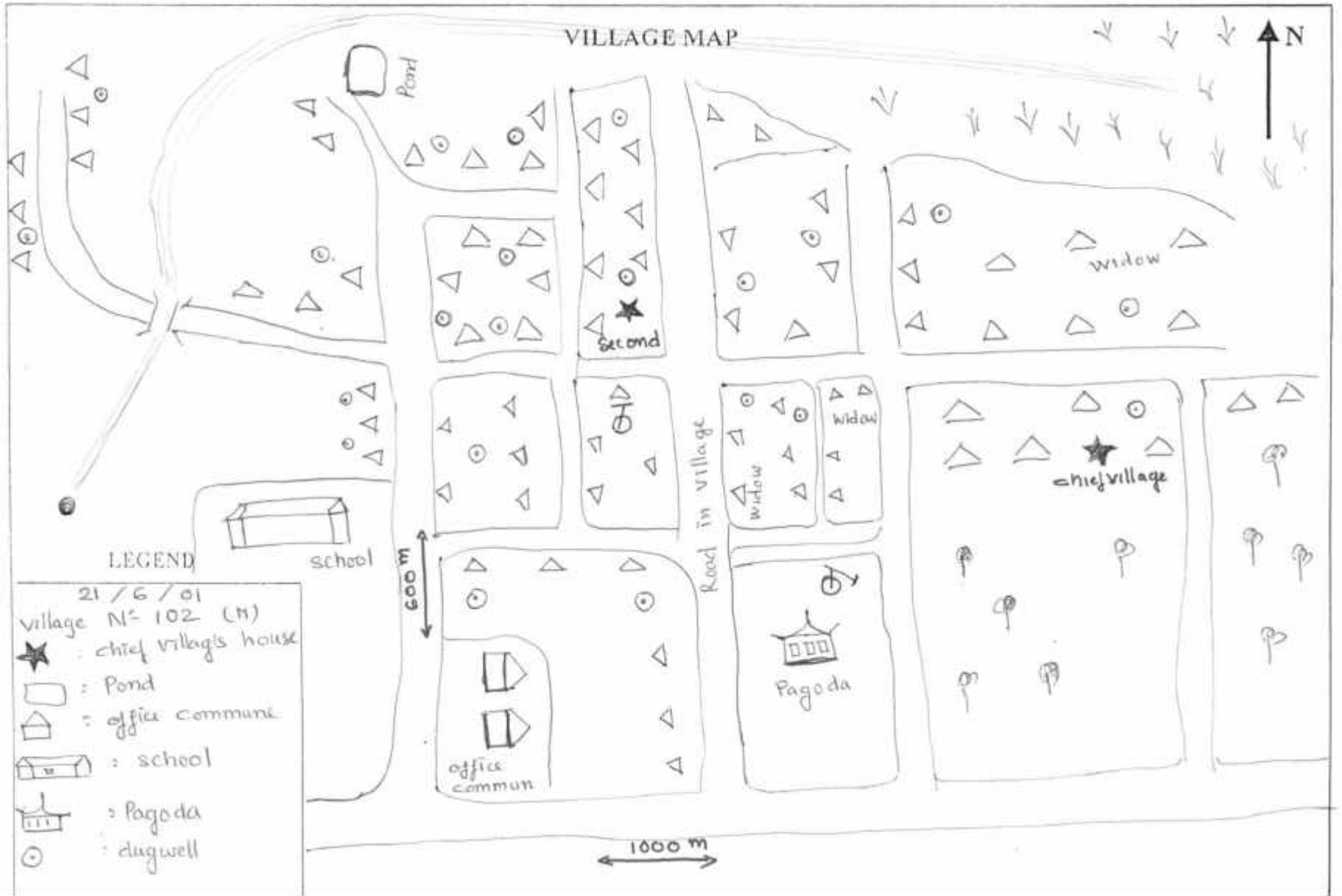
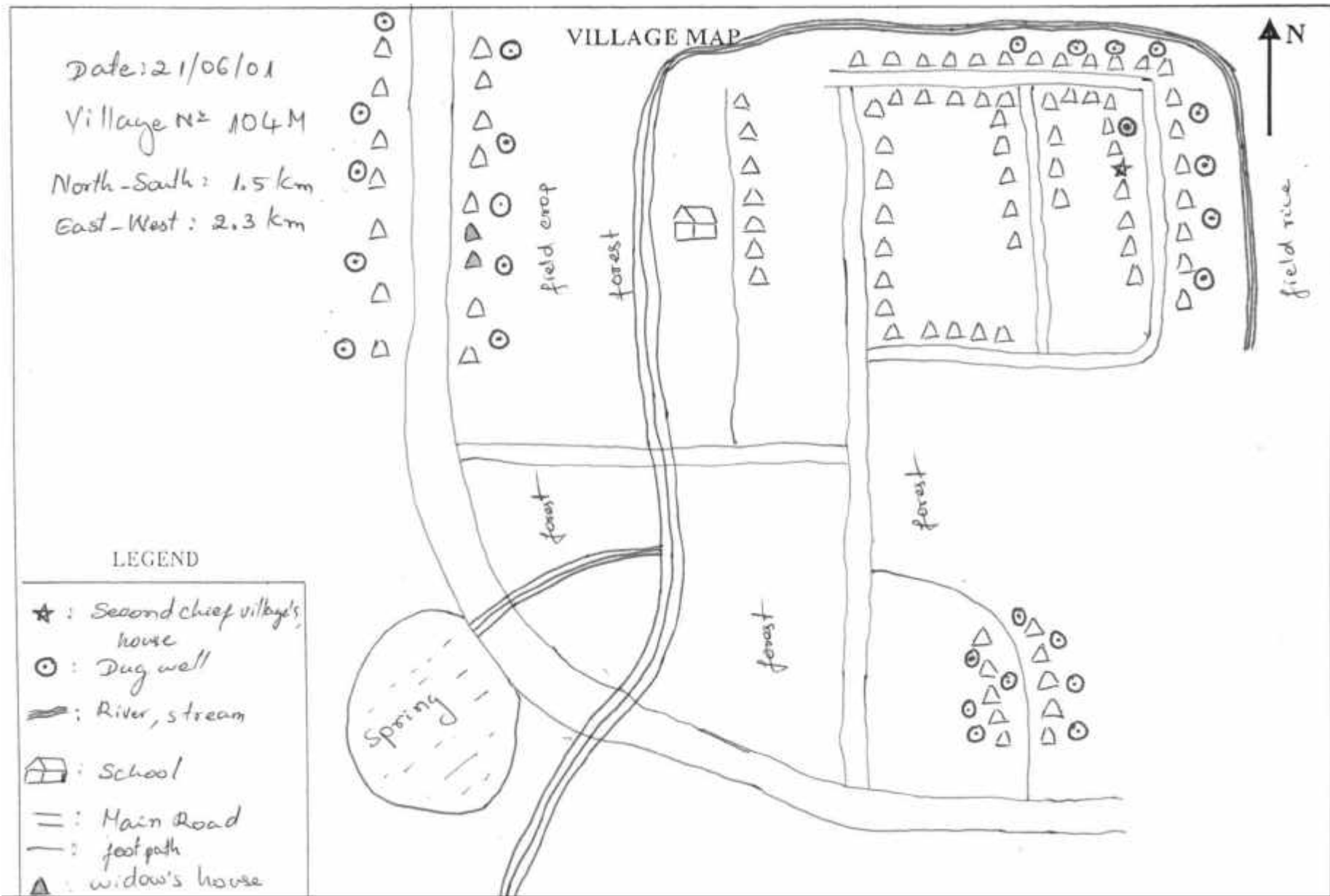


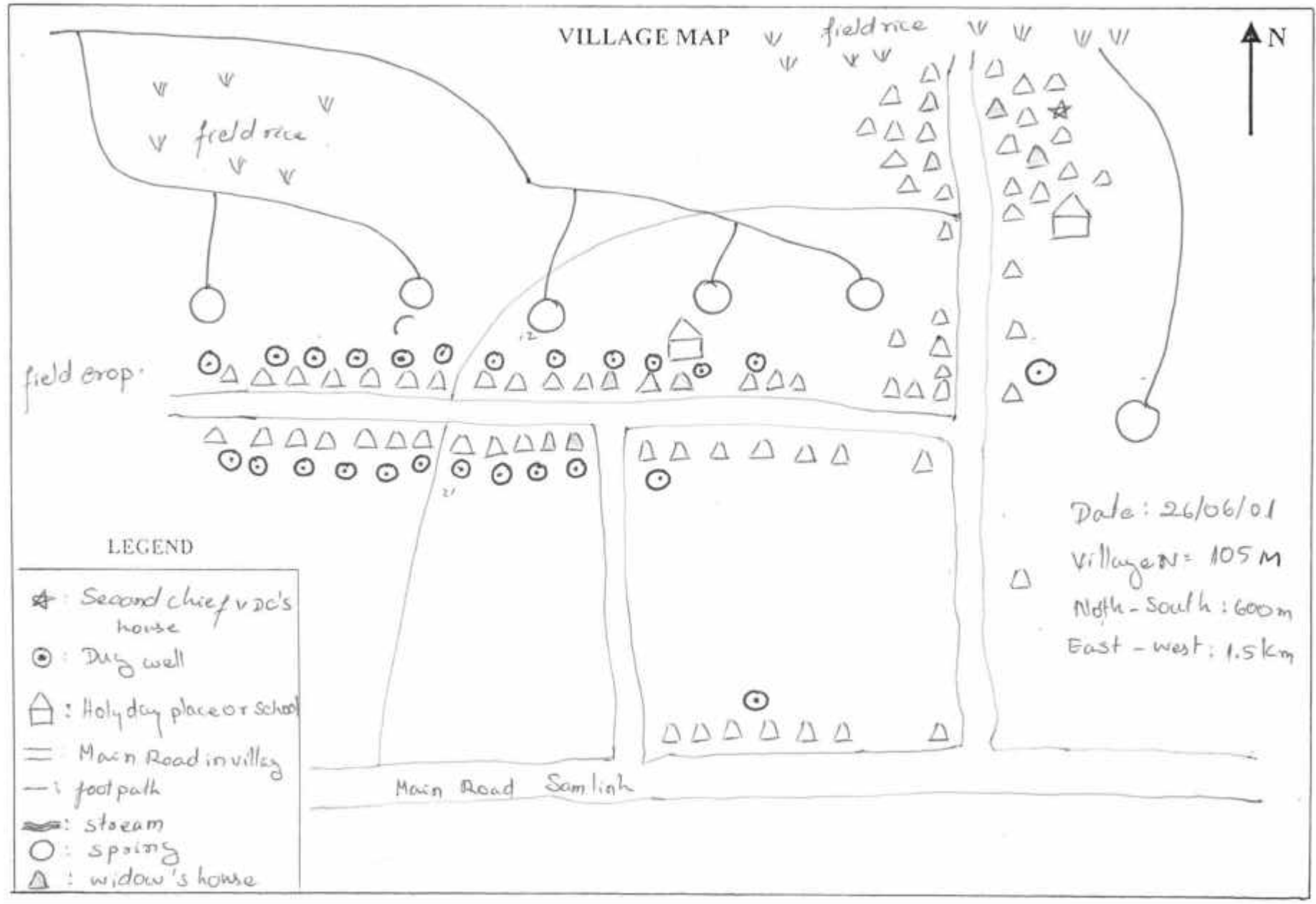
# VILLAGE MAP



## LEGEND

- 21 / 6 / 01  
 village N° 102 (M)
- ★ : chief village's house
  - ◻ : Pond
  - ⌂ : office commune
  - ⌂ : school
  - 🏯 : Pagoda
  - ⊙ : dugwell





VILLAGE MAP

Date: 26/06/01  
Village N = 106 M

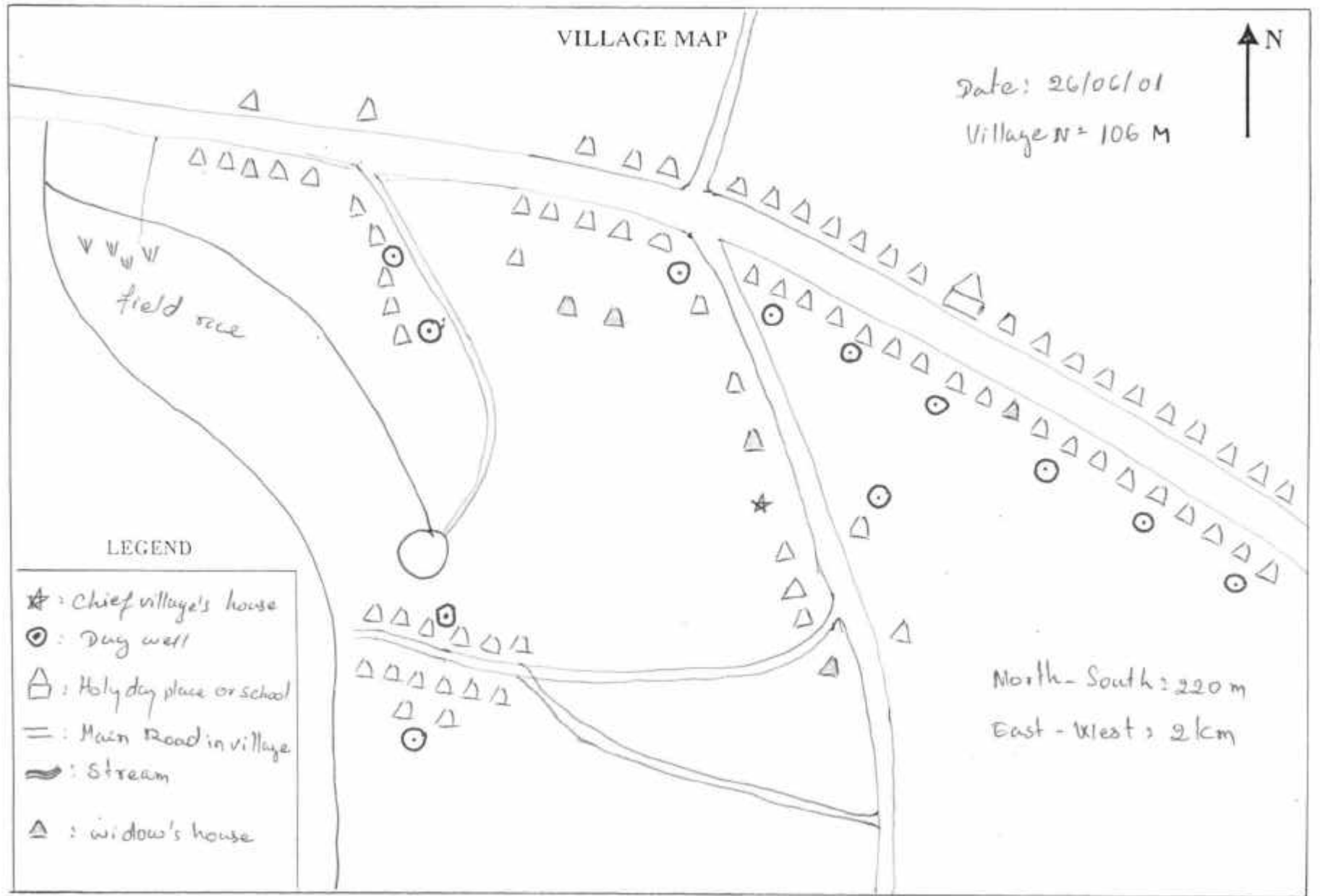


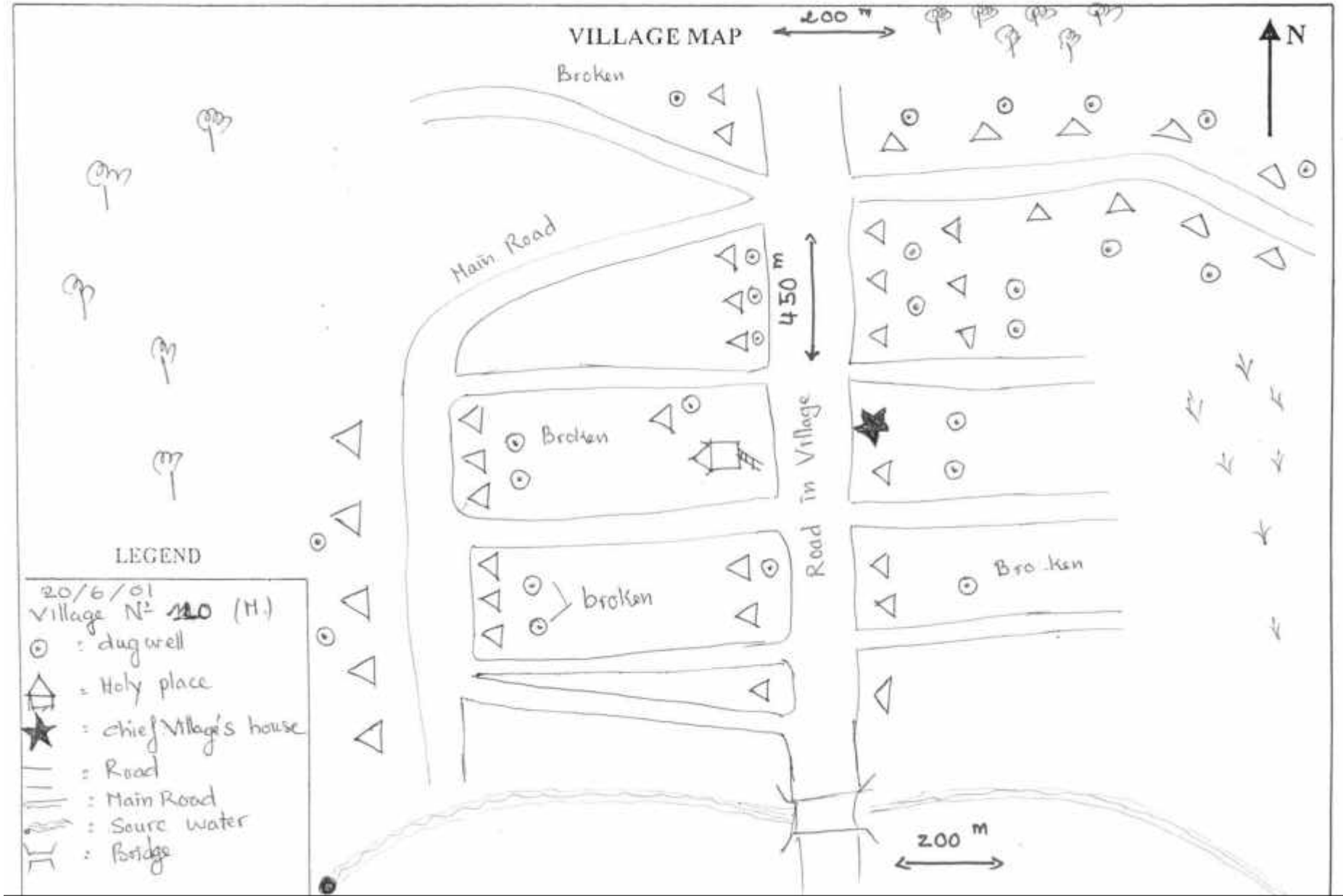
LEGEND

- ★ : Chief village's house
- ⊙ : Dug well
- ⊠ : Holy day place or school
- == : Main Road in village
- ~ : Stream
- △ : widow's house

field rice

North - South : 220 m  
East - West : 2 km





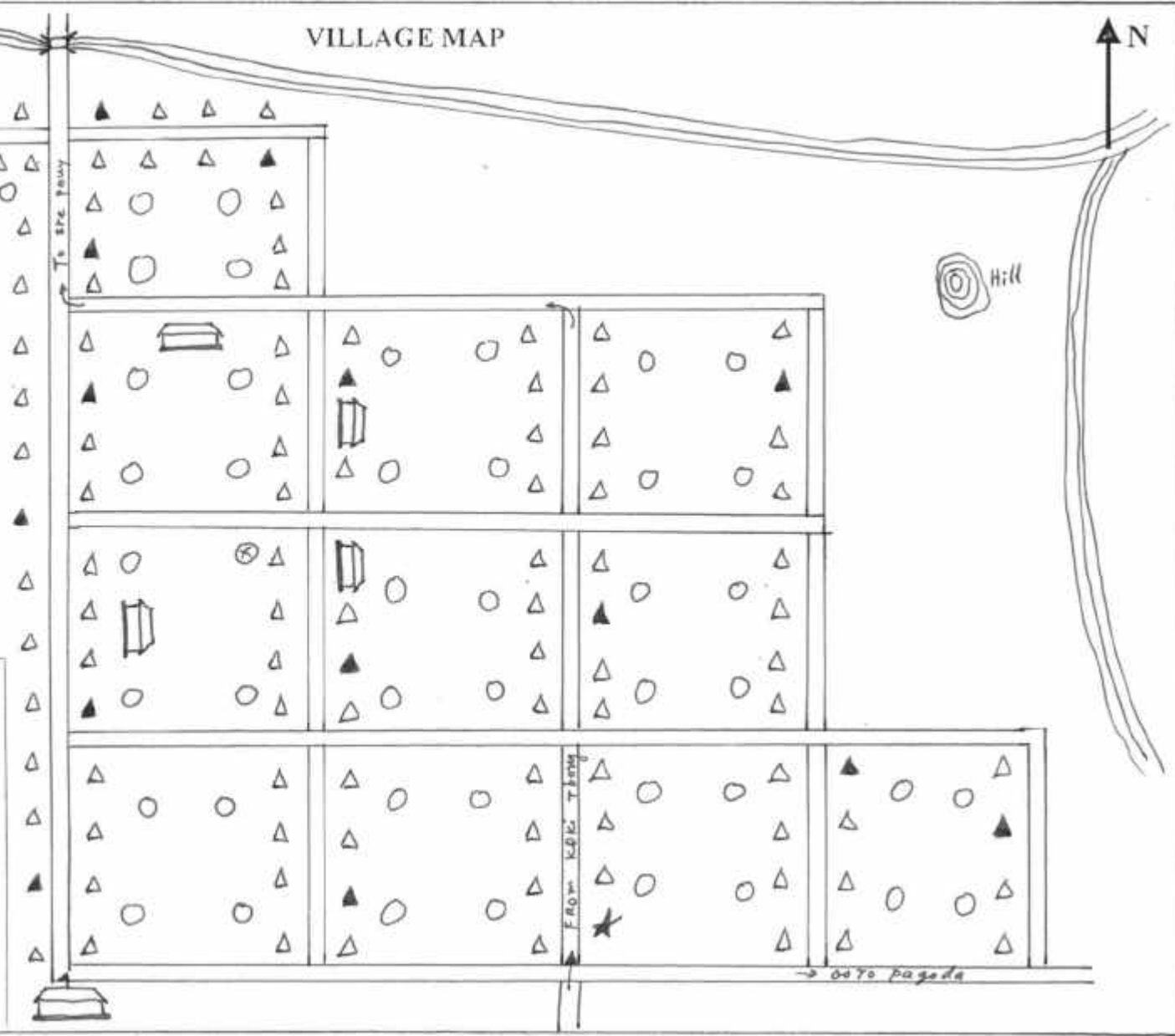
# VILLAGE MAP



19/6/01  
 12M: 1114  
 V. Koki Chomng  
 North - South : 500m  
 East - West : 350m

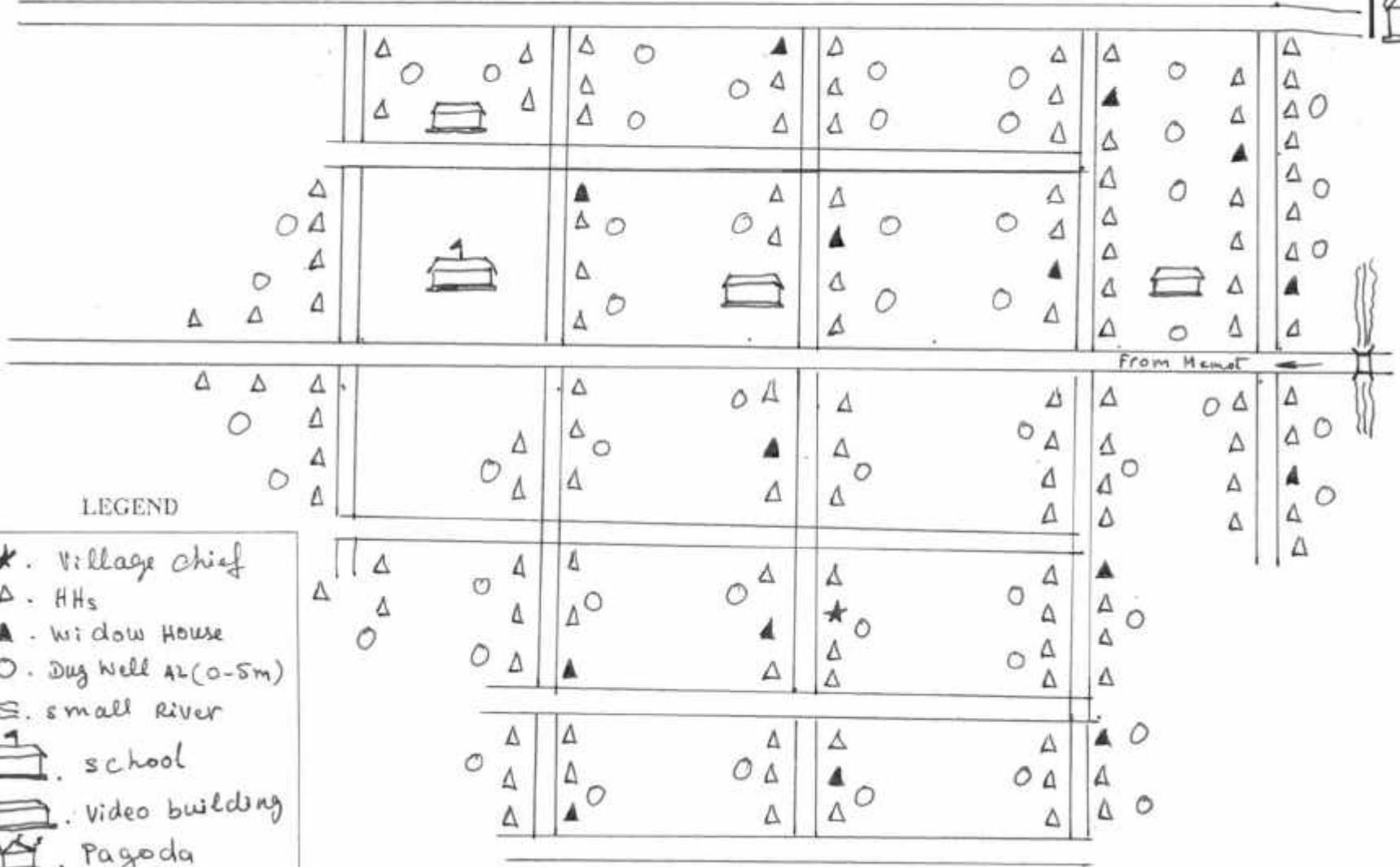
## LEGEND

- ★. Village chief
- △. 23 CHs
- ▲. 26 widow
- . Dug Well 83 (0-9m)
- ⊙. Borehole (12m)
- . Video Building
- . school
- . small River
- . Hill
- . Village Road
- . Bridge



14/6/01  
 IDN: 112 M  
 V. Koki Tbong

VILLAGE MAP



LEGEND

- ★. Village chief
- △. HHs
- ▲. Widow House
- . Dug Well 42(0-5m)
- ≡. small River
- . school
- . Video building
- . Pagoda



15/6/01  
 EDM: 113 M  
 V. Toul Thmar

VILLAGE MAP

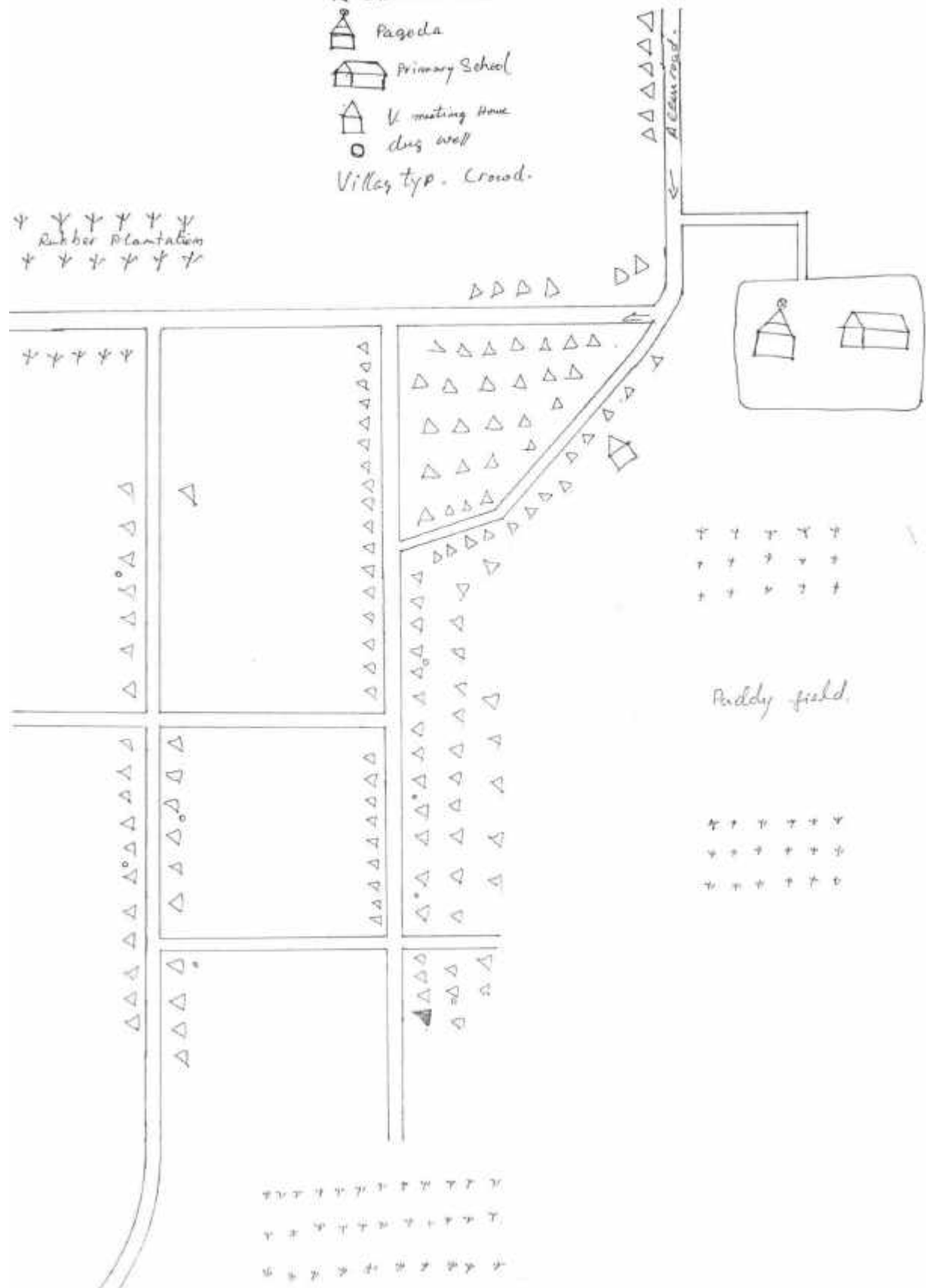


LEGEND

- ★. Village chief
- ▲. Widow House
- . Dug Well (0-5m)
- ▭. school
- ⛪. Holy place
- ≡. Small River
- △. HH
- . Village Road
- ⌒. Bridge

↑ 24. 01. 2001  
 N. 115 (Kangark)  
 ▲ Chair man house  
 🏯 Pagoda  
 🏠 Primary School  
 🏠 V. meeting Home  
 ○ dug well  
 Village typ. Crowd.

♣ ♣ ♣ ♣ ♣ ♣  
 Rubber Plantation  
 ♣ ♣ ♣ ♣ ♣ ♣



+ + + + +  
 + + + + +  
 + + + + +

Paddy field.

♣ ♣ ♣ ♣ ♣ ♣  
 ♣ ♣ ♣ ♣ ♣ ♣  
 ♣ ♣ ♣ ♣ ♣ ♣

♣ ♣ ♣ ♣ ♣ ♣ ♣ ♣ ♣  
 ♣ ♣ ♣ ♣ ♣ ♣ ♣ ♣ ♣  
 ♣ ♣ ♣ ♣ ♣ ♣ ♣ ♣ ♣

# VILLAGE MAP

20/6/01  
 IDN: 116 M  
 V. Preak poly

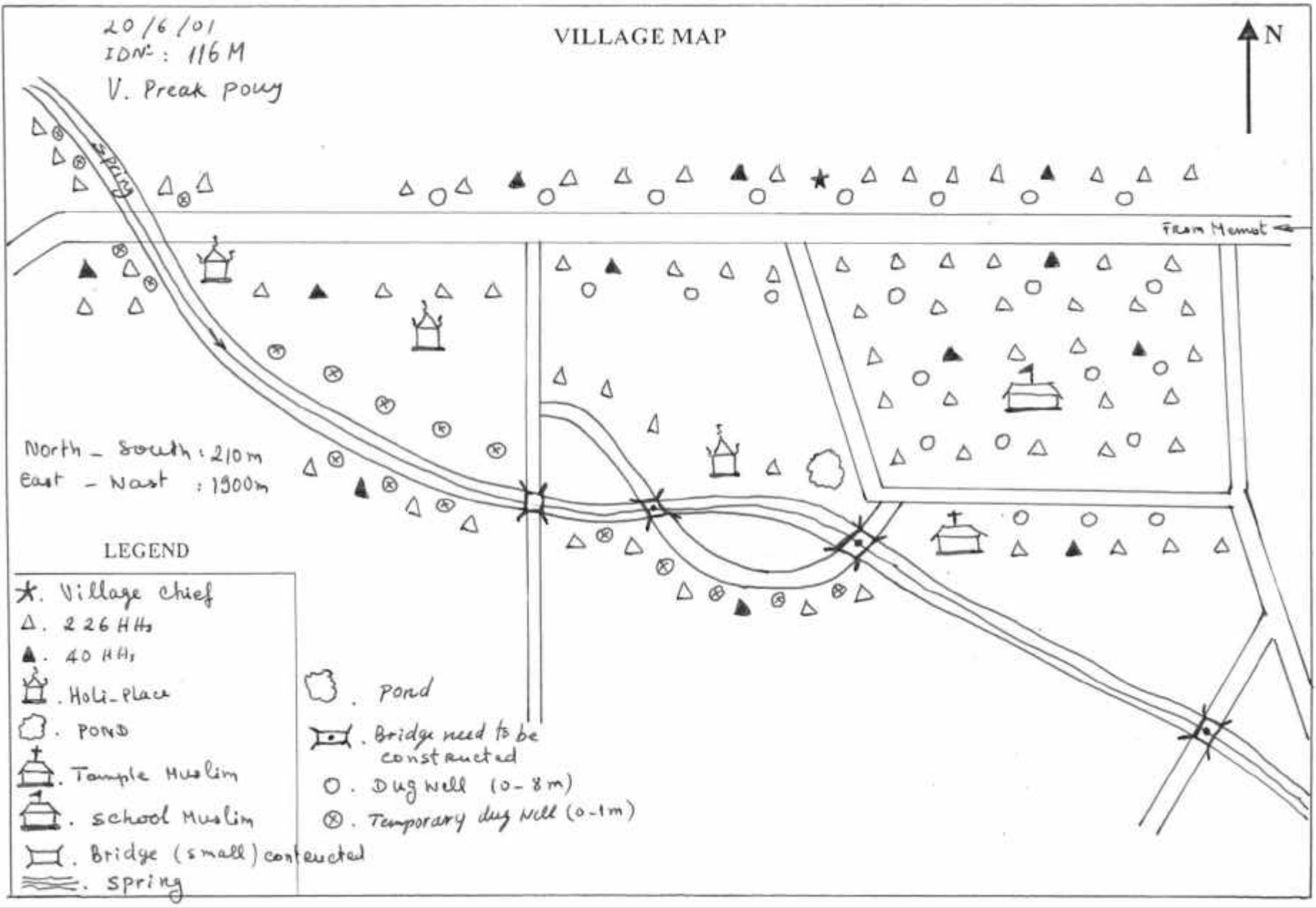


From Memot ←

North - South : 210m  
 East - West : 1900m

## LEGEND

- \*. Village chief
- △. 226 HHs
- ▲. 40 HHs
- 🕌. Holi-Place
- ☁. Pond
- 🕌. Temple Muslim
- 🕌. school Muslim
- 🌉. Bridge (small) constructed
- 🌊. Spring
- ☁. Pond
- 🌉. Bridge need to be constructed
- . Dug Well (0-8m)
- ⊗. Temporary dug Well (0-1m)



21/6/01

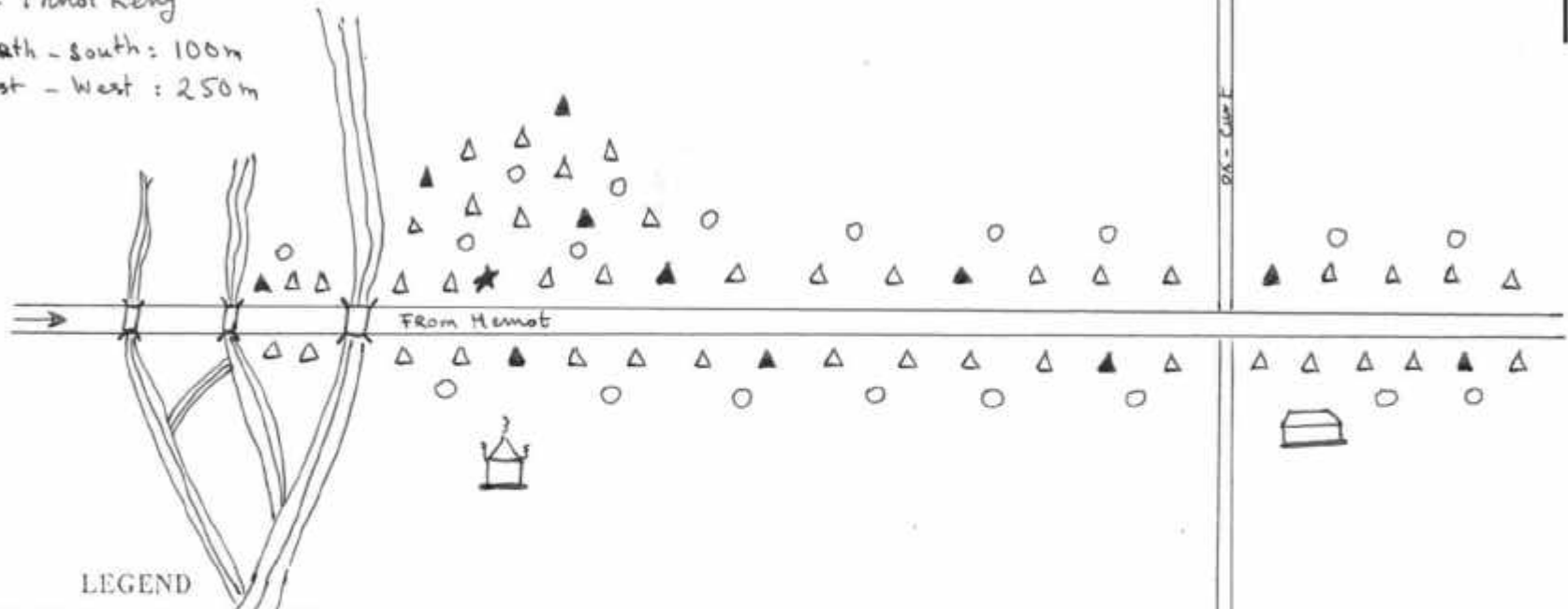
IDN: 120M

V. Thmol Keng

North - south: 100m

East - West: 250m

### VILLAGE MAP



#### LEGEND

- \*. Village chief
- ▲. Widow (5m)
- △. 72 Hs
- 🏠. HOBI - place
- 🏠. Video Building
- = . Main Road
- 🌊 . Small River
- . Dug Well (0-10m)

21/6/01

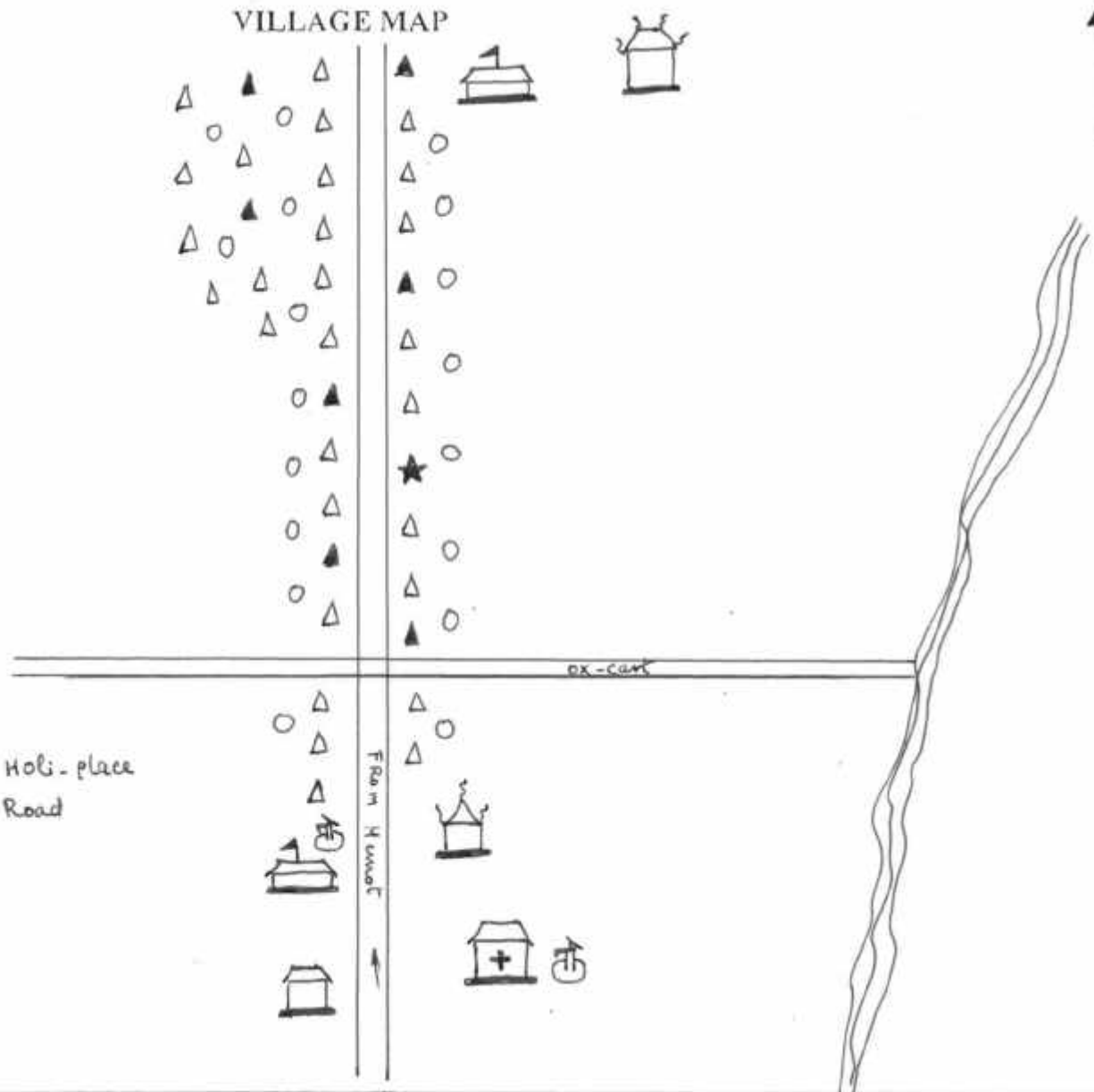
IDN: 121 M

V. Thmar totaeng Tbong

North - South : 1500m

East - West : 100 m

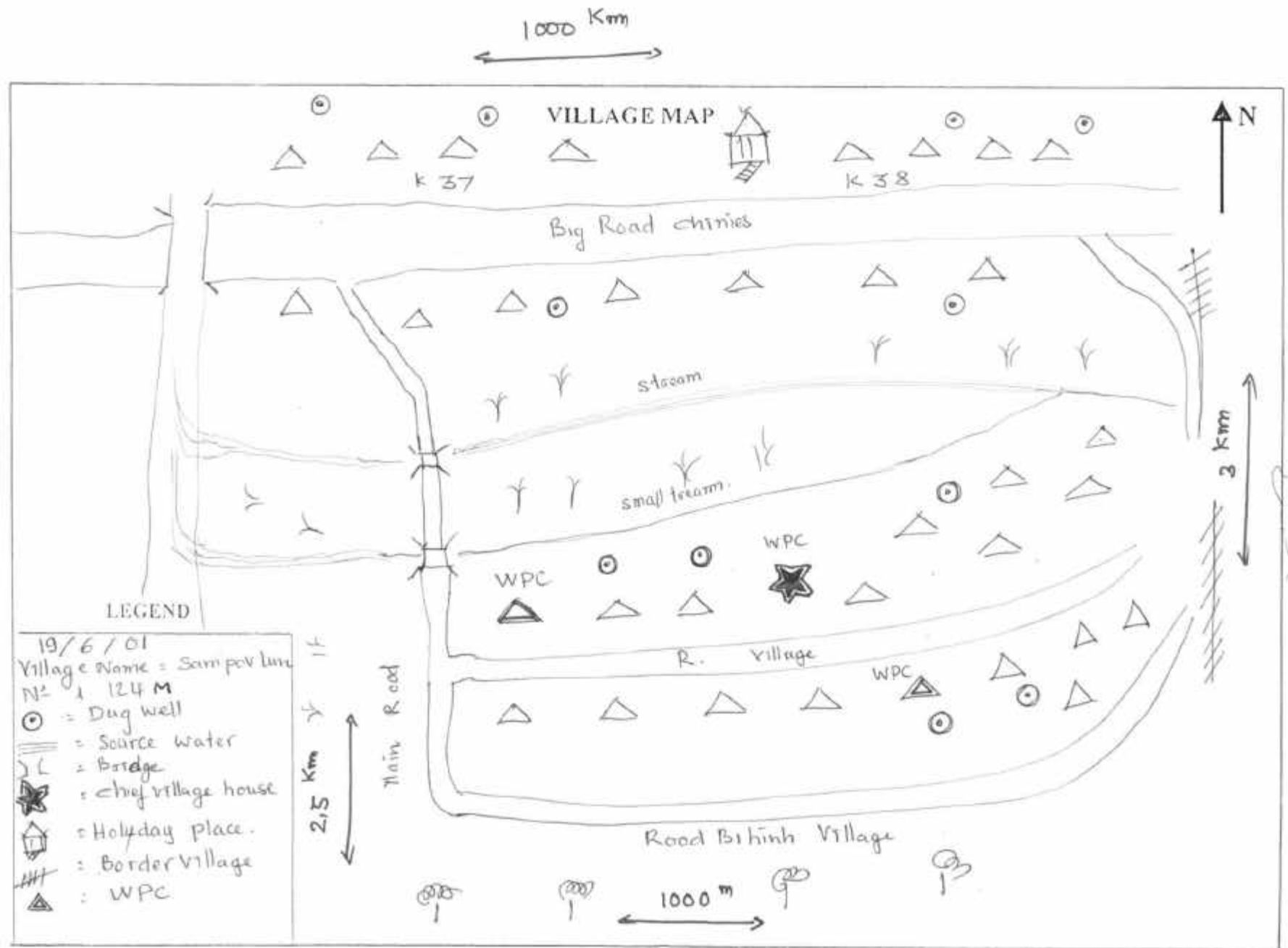
### VILLAGE MAP

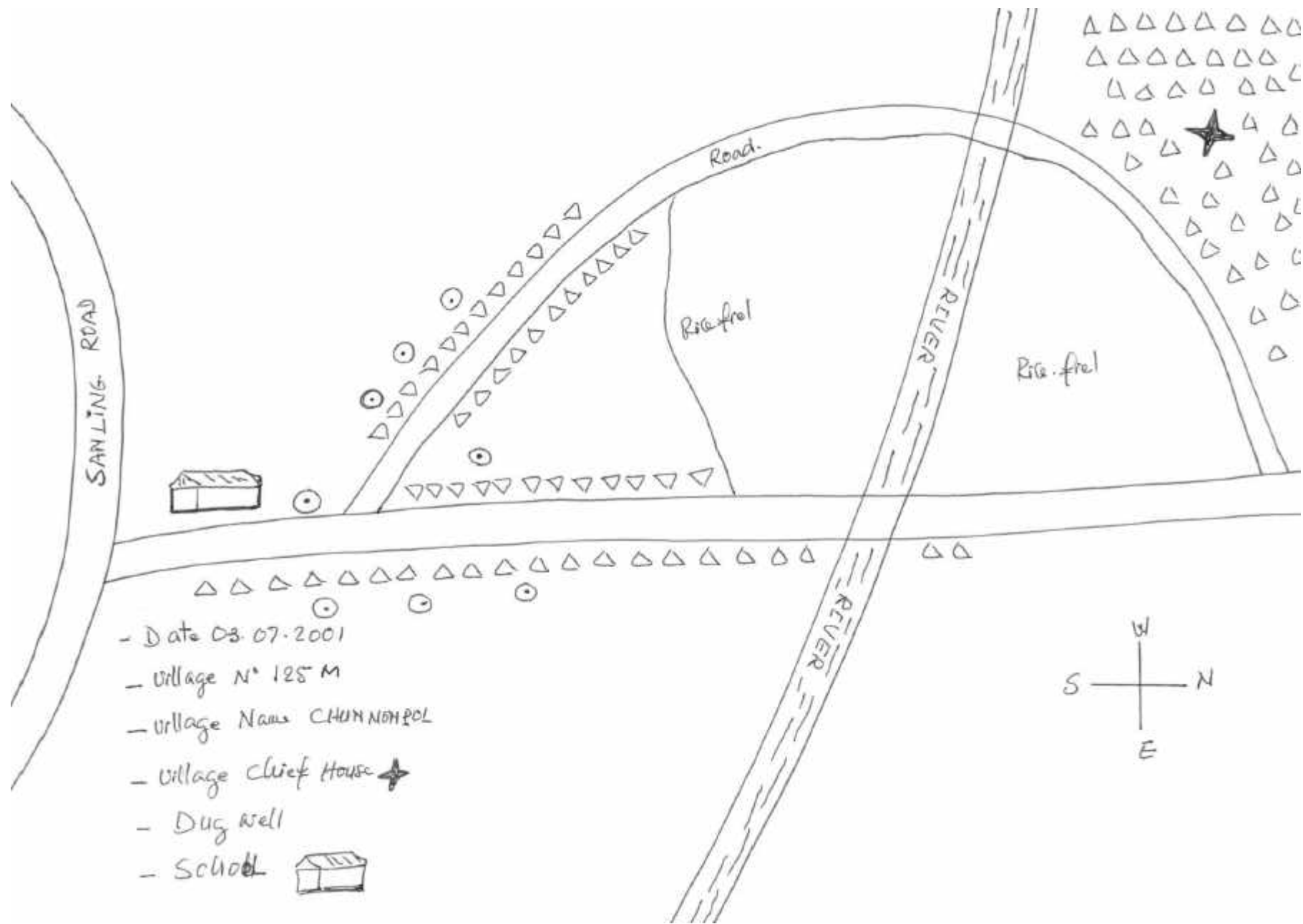


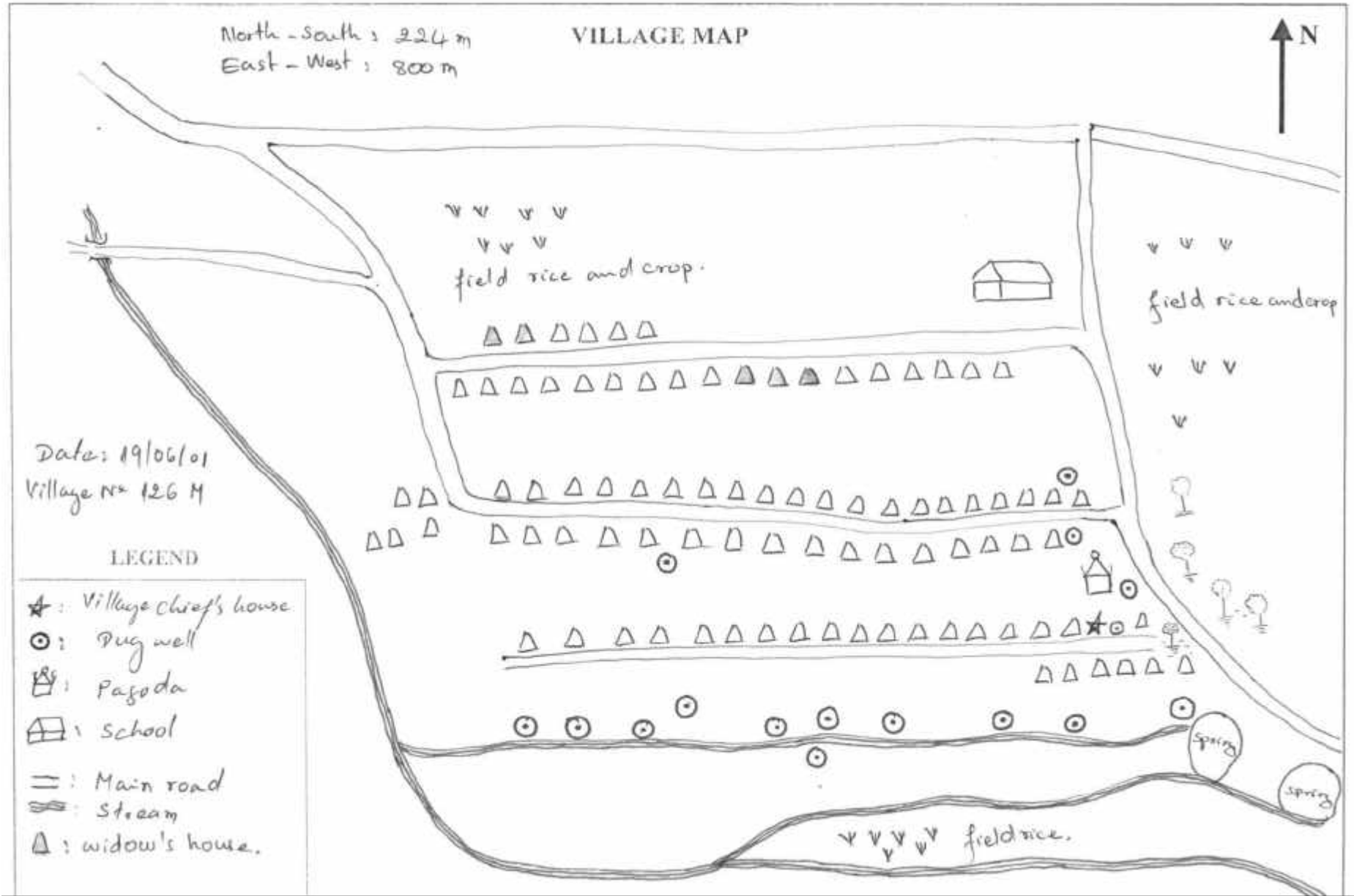
### LEGEND

- ★ . Village chief
- ▲ . widow
- △ . 96 HHs
- . Dug well 40 (0-9 m)
- ⊕ . Hand pump well
- ~ . small river
- 🏫 . school
- 🏥 . Health center
- 🏢 . Commune office
- 🏛️ . Pagoda

- 🏠 . Holi-place
- == . Road

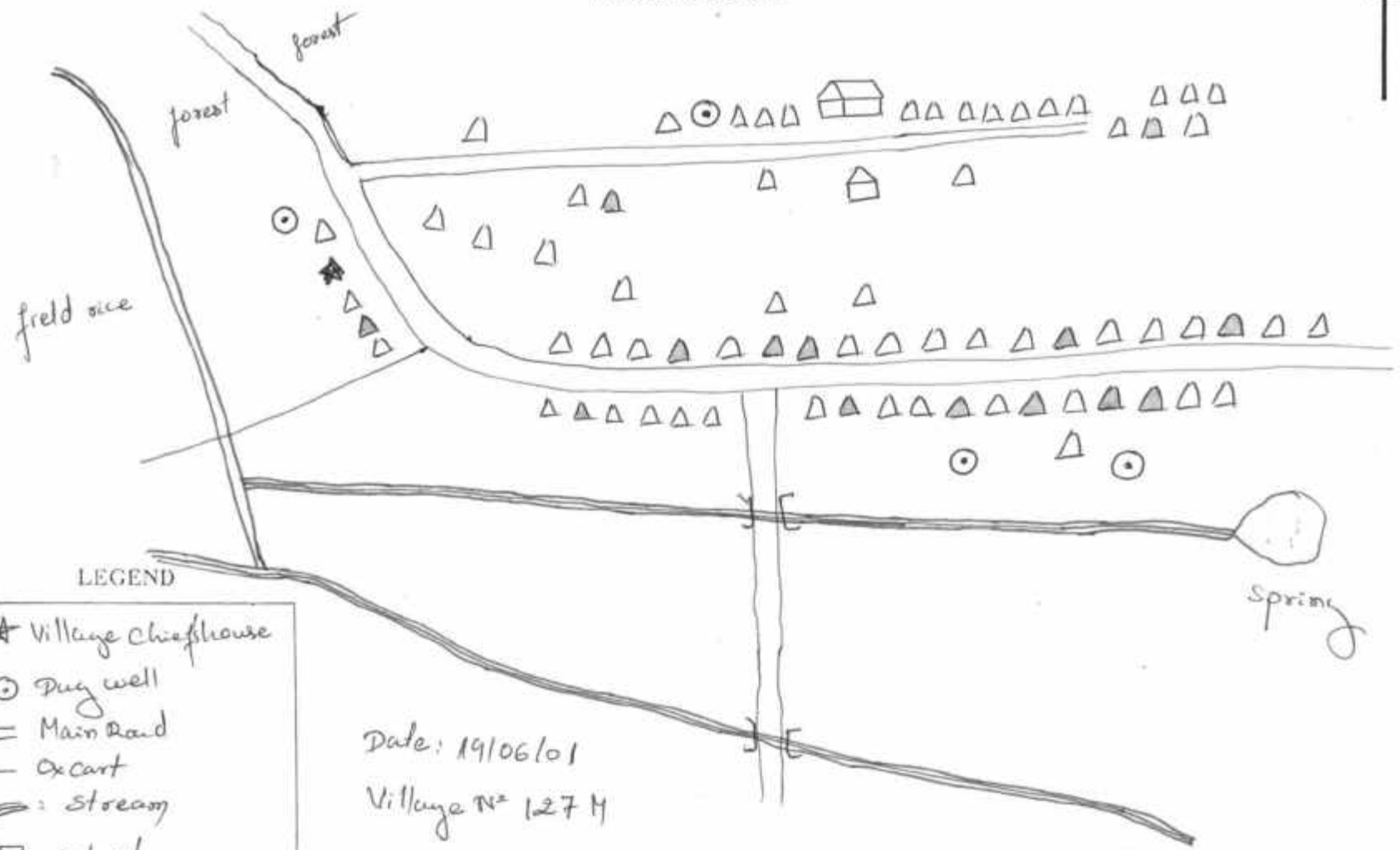








VILLAGE MAP



LEGEND

- ★ Village Chiefhouse
- ⊙ Dug well
- = Main Road
- Oxcart
- ≡ Stream
- ▣ school
- △ holiday place
- ▲ widow's house

Date: 19/06/01  
Village N° 127 H

# VILLAGE MAP

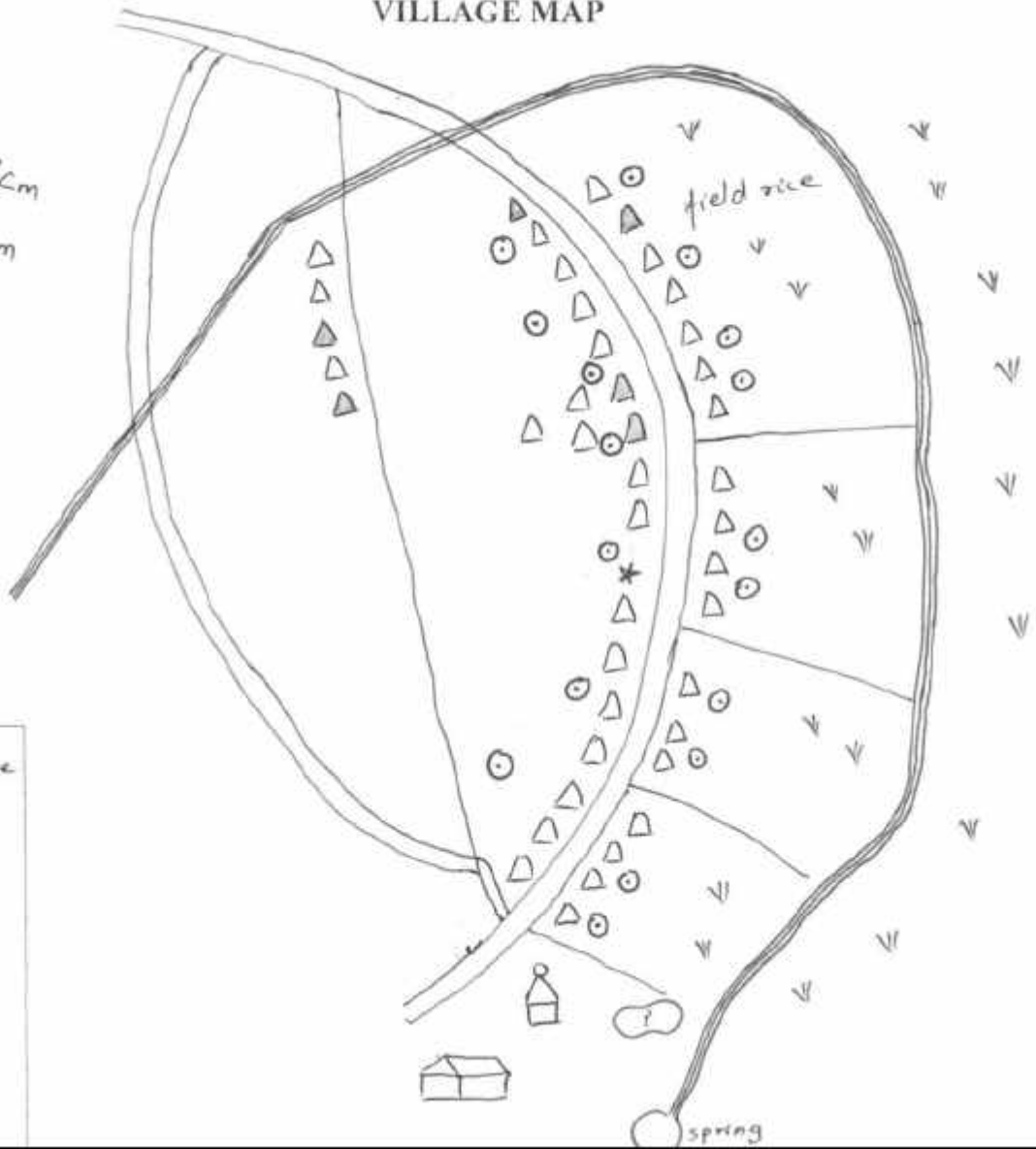


Date: 20/06/01

Village no: 130M

North-South: 1.5/km

East-West: 200m



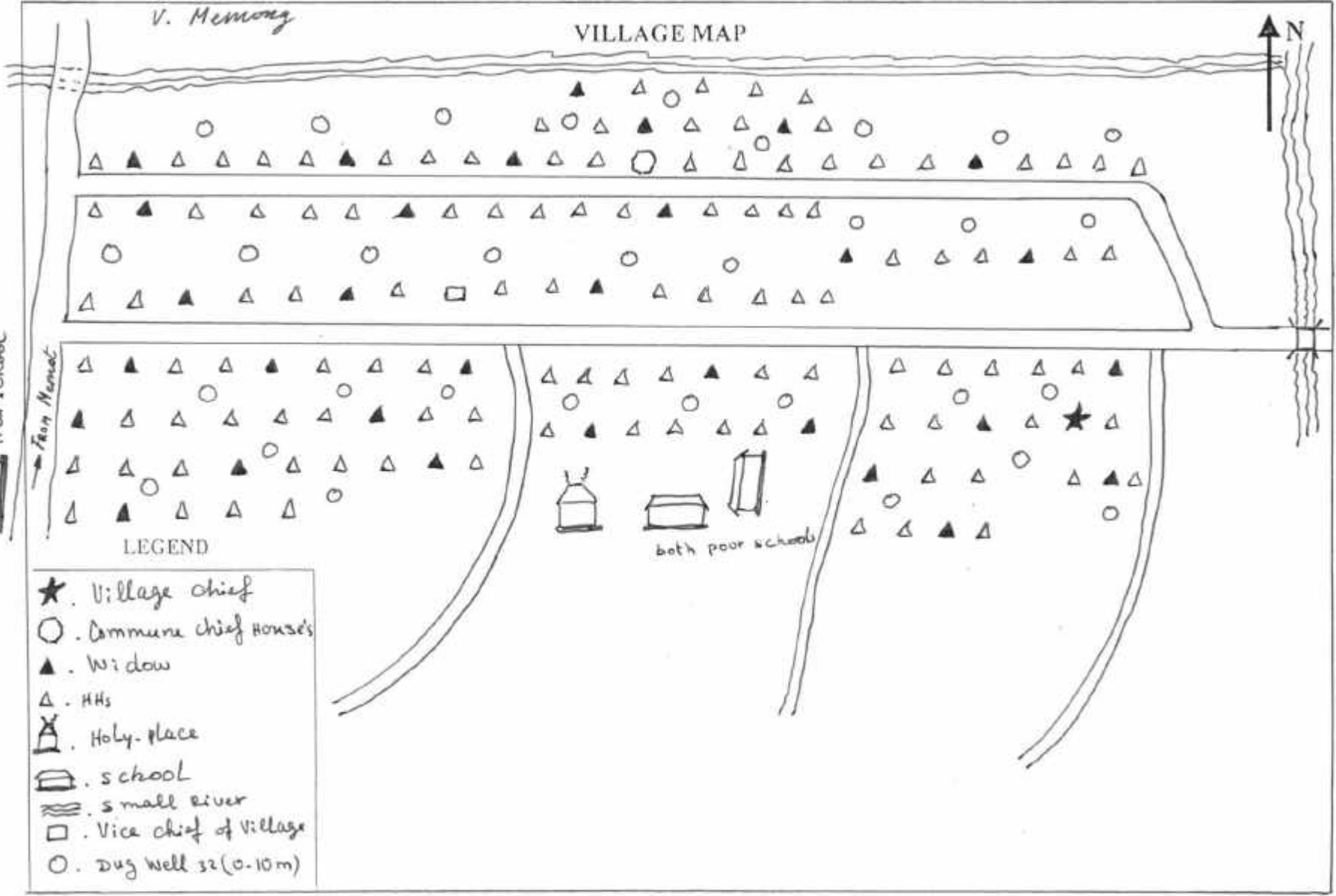
## LEGEND

- ★: Chief village's house
- ⊙: dug well
- 🏠: Pagoda
- 🏫: school
- ==: Main Road
- : footpath
- ~: stream
- ▲: widow's house

13/6/01  
IDM: 132 M

V. Memory

### VILLAGE MAP



New school

From Memory

#### LEGEND

- ★. Village chief
- . Commune chief House's
- ▲. Widow
- △. HHs
- ⛪. Holy. place
- ▭. school
- ≡. small river
- . Vice chief of Village
- . Dug Well 32 (0-10m)

both poor schools

# VILLAGE MAP



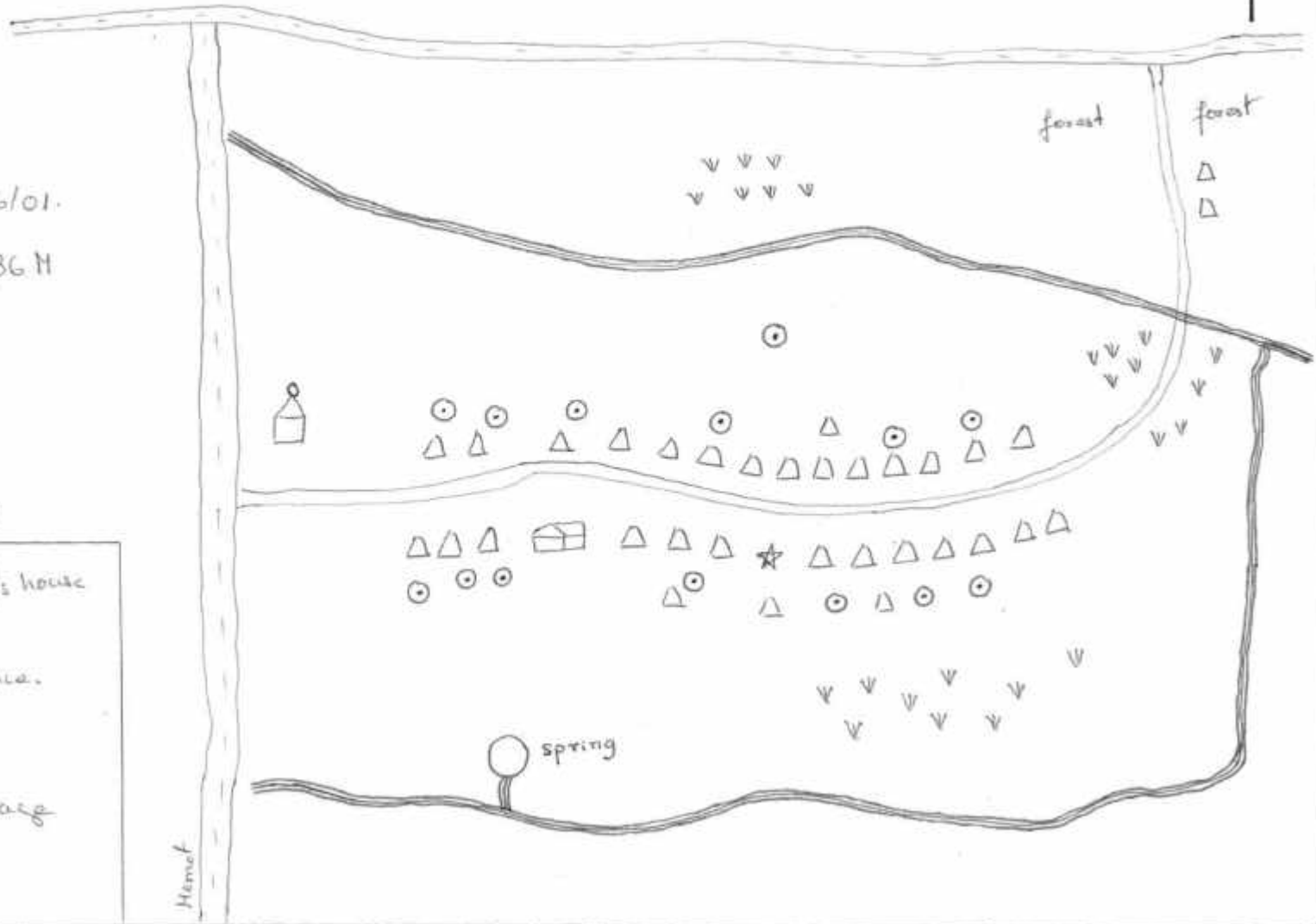
Date: 12/06/01.

Villagers: 136 H

## LEGEND

- ★: Village chief's house
- 🏯: Pagoda
- 🏠: holiday place.
- ⊙: Dig well
- ≡: Main Road
- ==: Road in village
- ≡≡: Stream
- : spring.

Hemot



# VILLAGE MAP



field rice

field rice

Date: 12/06/01

Villagers: 137 M

## LEGEND

- ★ : Chief Village's house
- ⊙ : dug well
- : Road in village
- ≡ : Stream
- 🏠 : Pagoda



# VILLAGE MAP

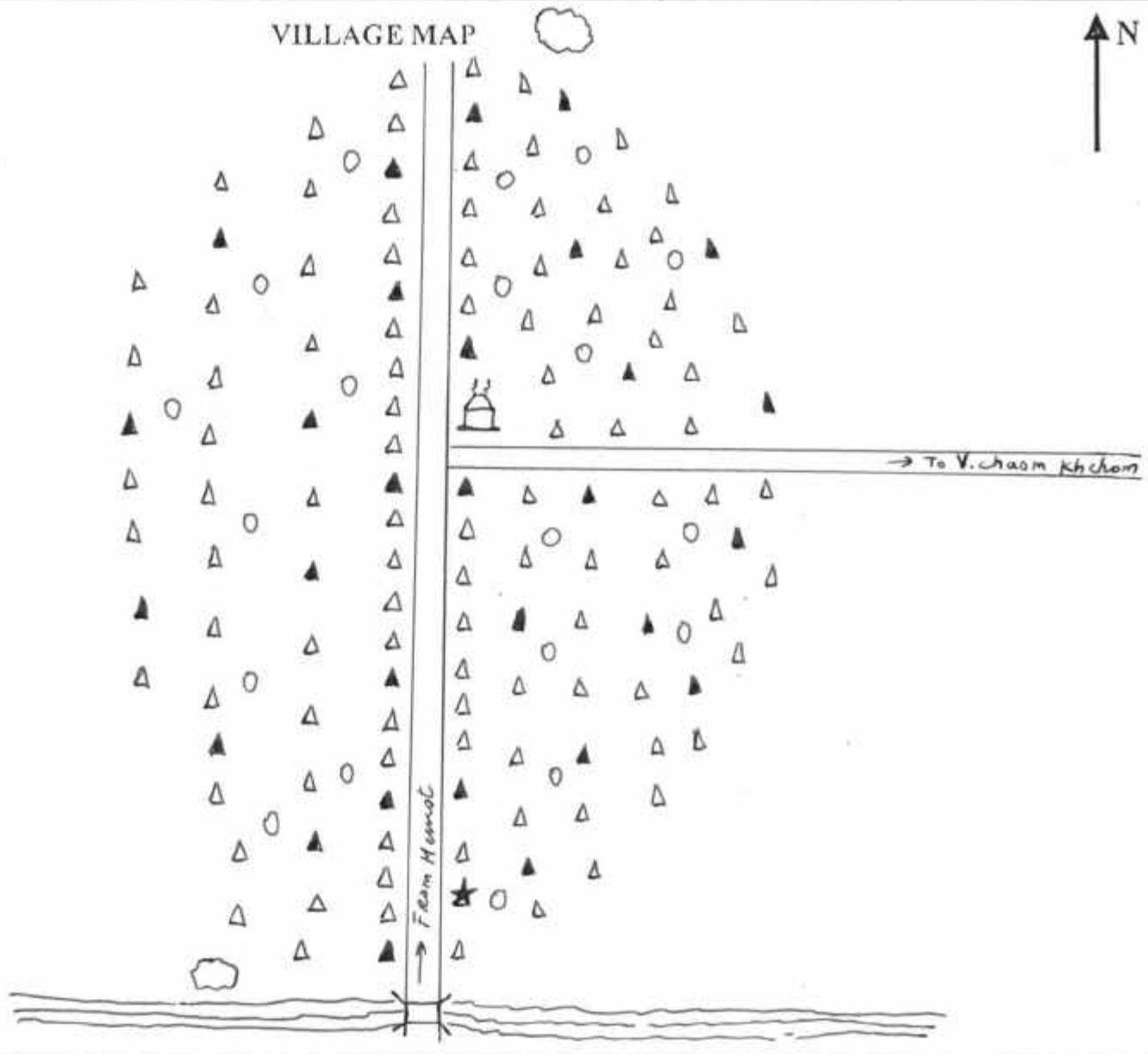


△ ★ chief village house  
○

- 10/6/01  
Village N° 138 M
- ≡ : River
  - ⌂ : Holy place
  - ▲ : VDC house
  - ★ : Chief Village house
  - : Dug well
  - ≡ : Canal

12/6/01  
IDN: 139 M  
V. Sangkae Chas

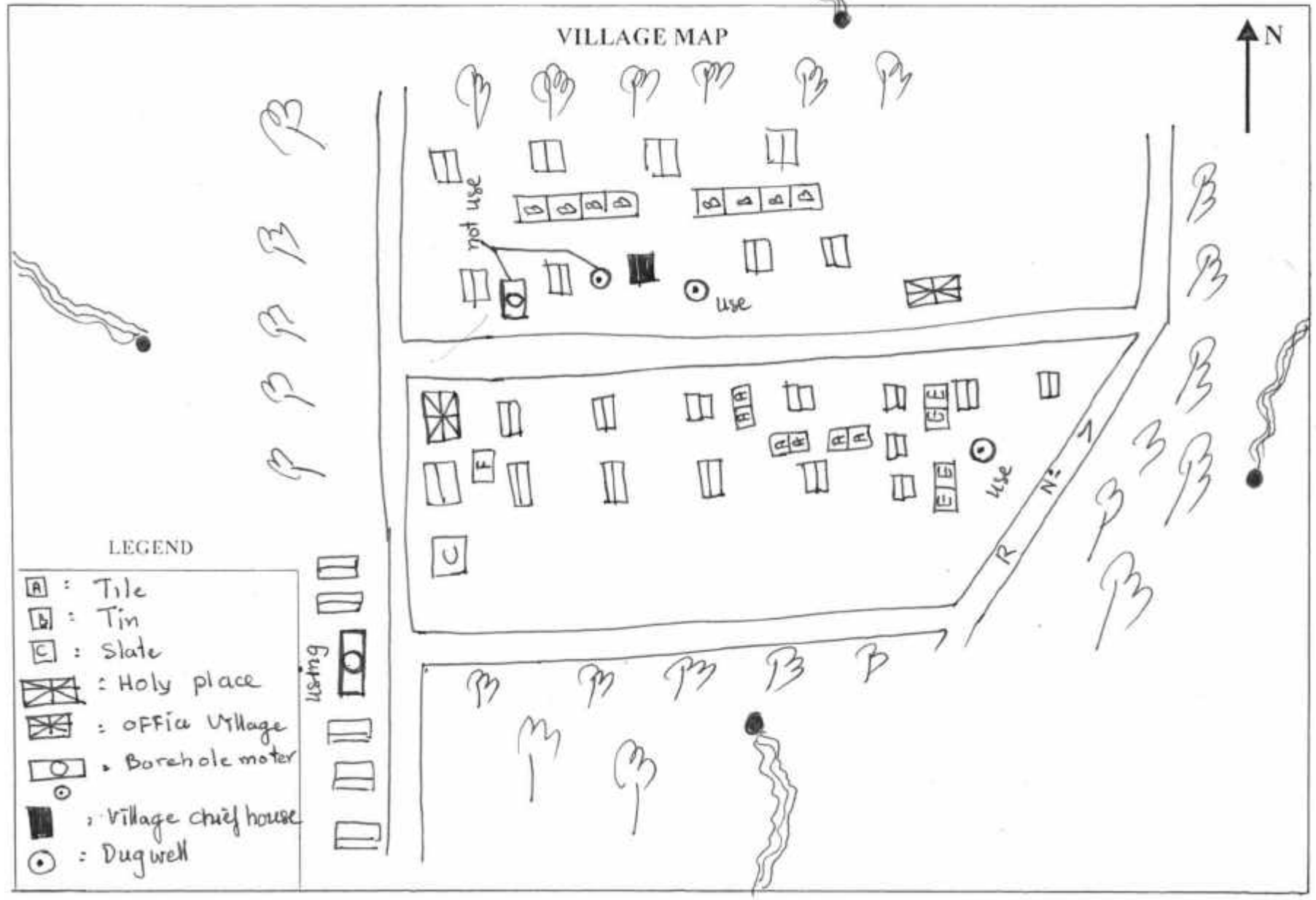
### VILLAGE MAP




### LEGEND

- ★. Village chief
- △. Hts
- ▲. Widow
- . Holy-place
- . small River
- . Pond 2 (10x10m)
- . Dry Well 26 (0-10m)

14-6-01  
 Village : 141 (chheay).M








Date 05.07.2001


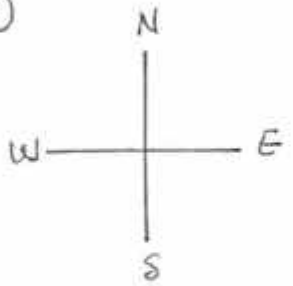
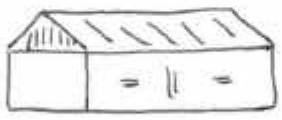
Village N° 143 M

Village Name SATUM

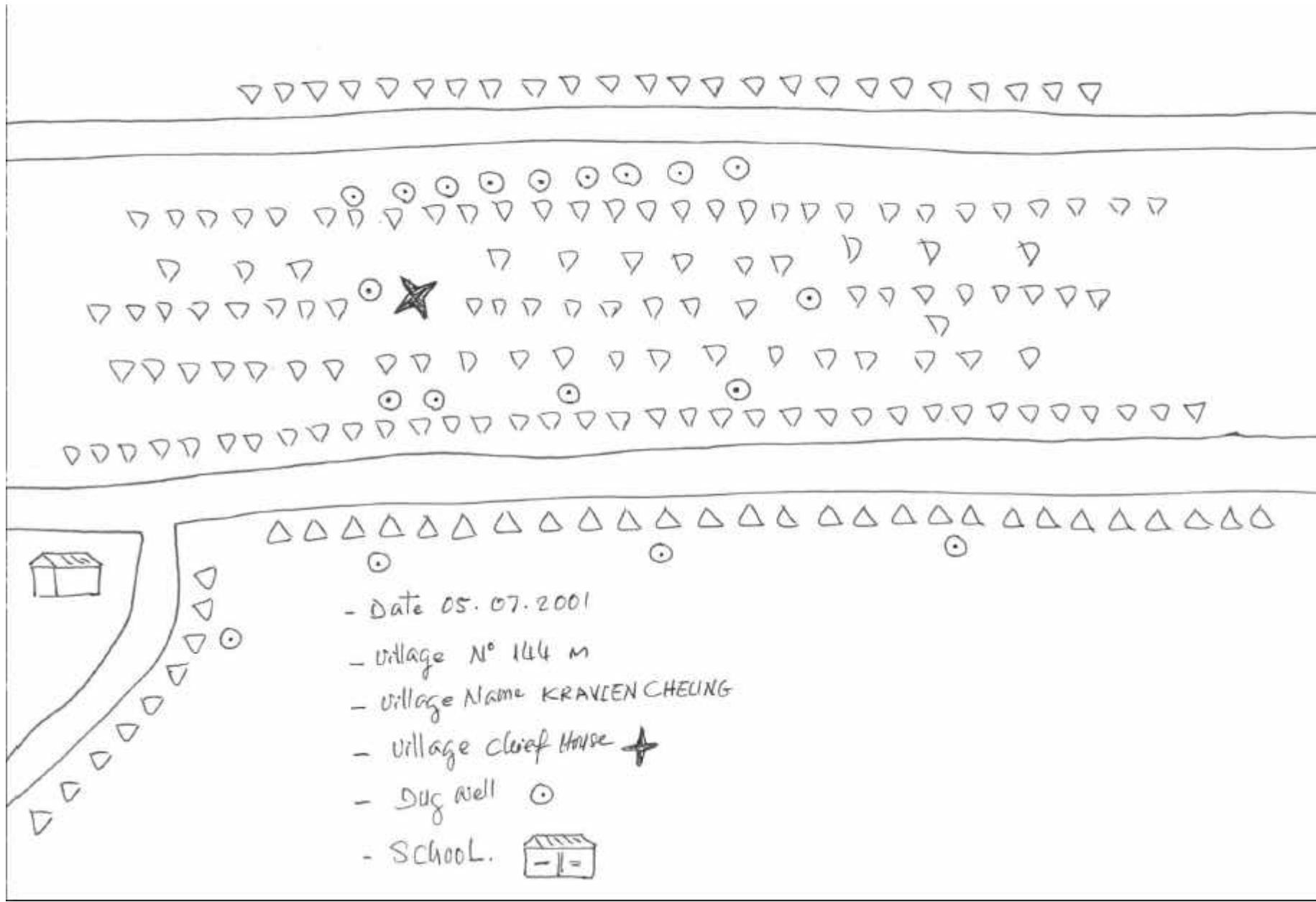
Dugwell. ☉

- Village Chief House ✦

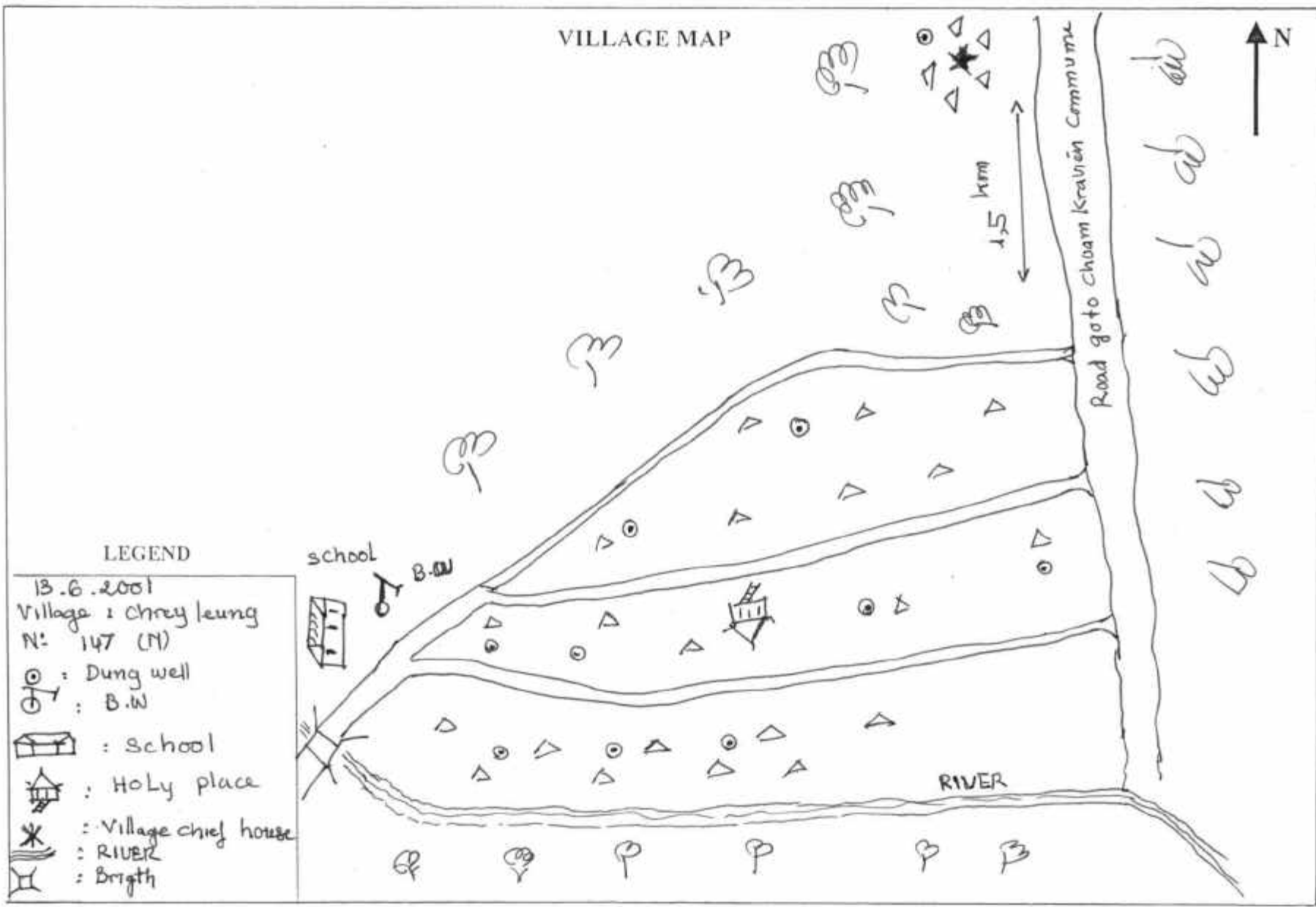
- school 



3-205



# VILLAGE MAP



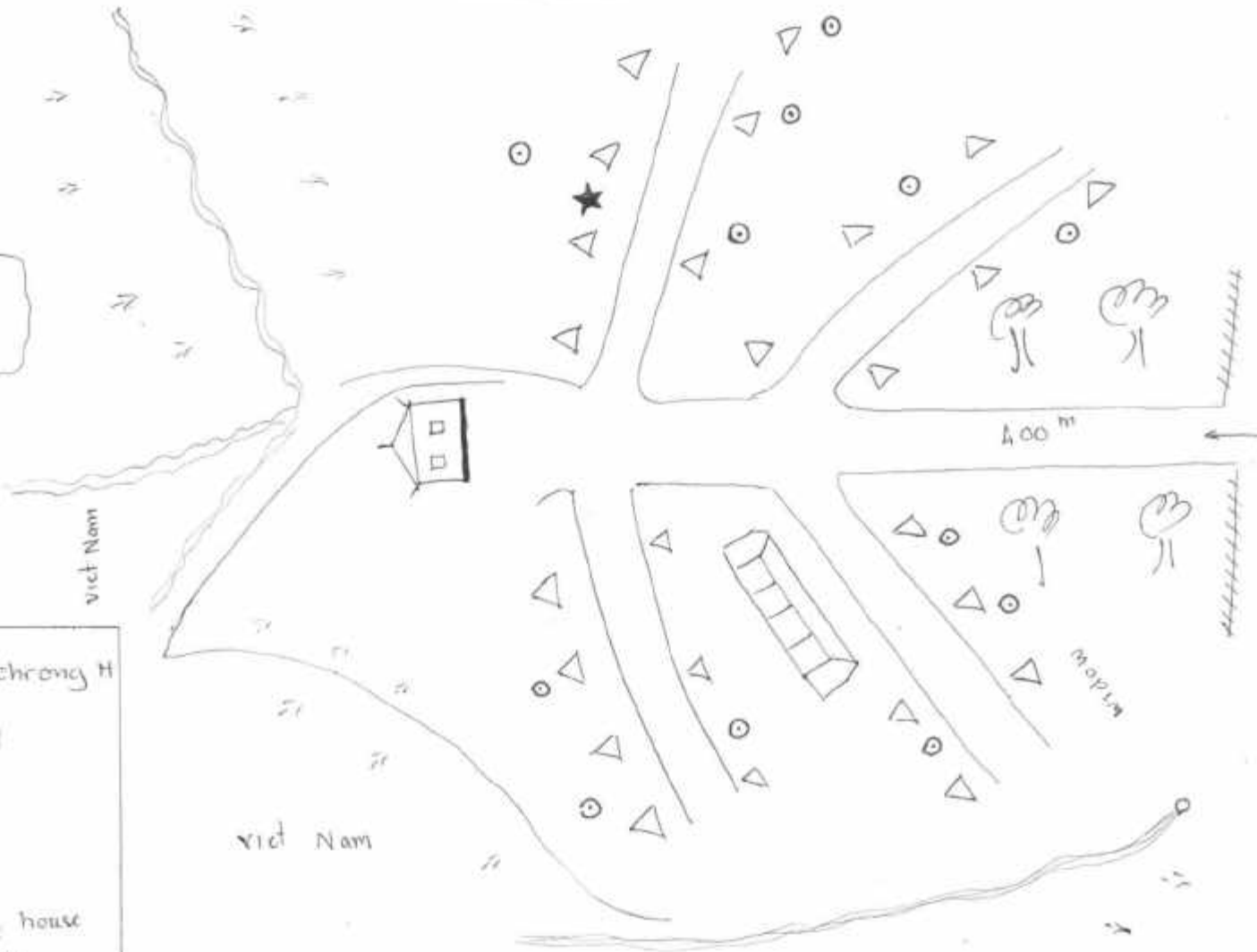
## LEGEND

- 13.6.2001
- Village : Chrey leung
- N: 147 (N)
- ⊙ : Dung well
- ⊙ with a small house : B.W
- ⊠ : School
- ⊠ with a star : Holy place
- ★ : Village chief house
- ⊠ with a star : RIVER
- ⊠ with a star : Bright

VILLAGE MAP



Pond at the rice field



LEGEND

- 4/7/01  
 Village Being chrong H  
 N° 159 M
- ⊙ : Dug well
  - 🏠 : Pagoda
  - 🚢 : Boat
  - ▭ : Pond
  - ★ : village chief house
  - 🌾 : Crop field.

vict Nam

vict Nam

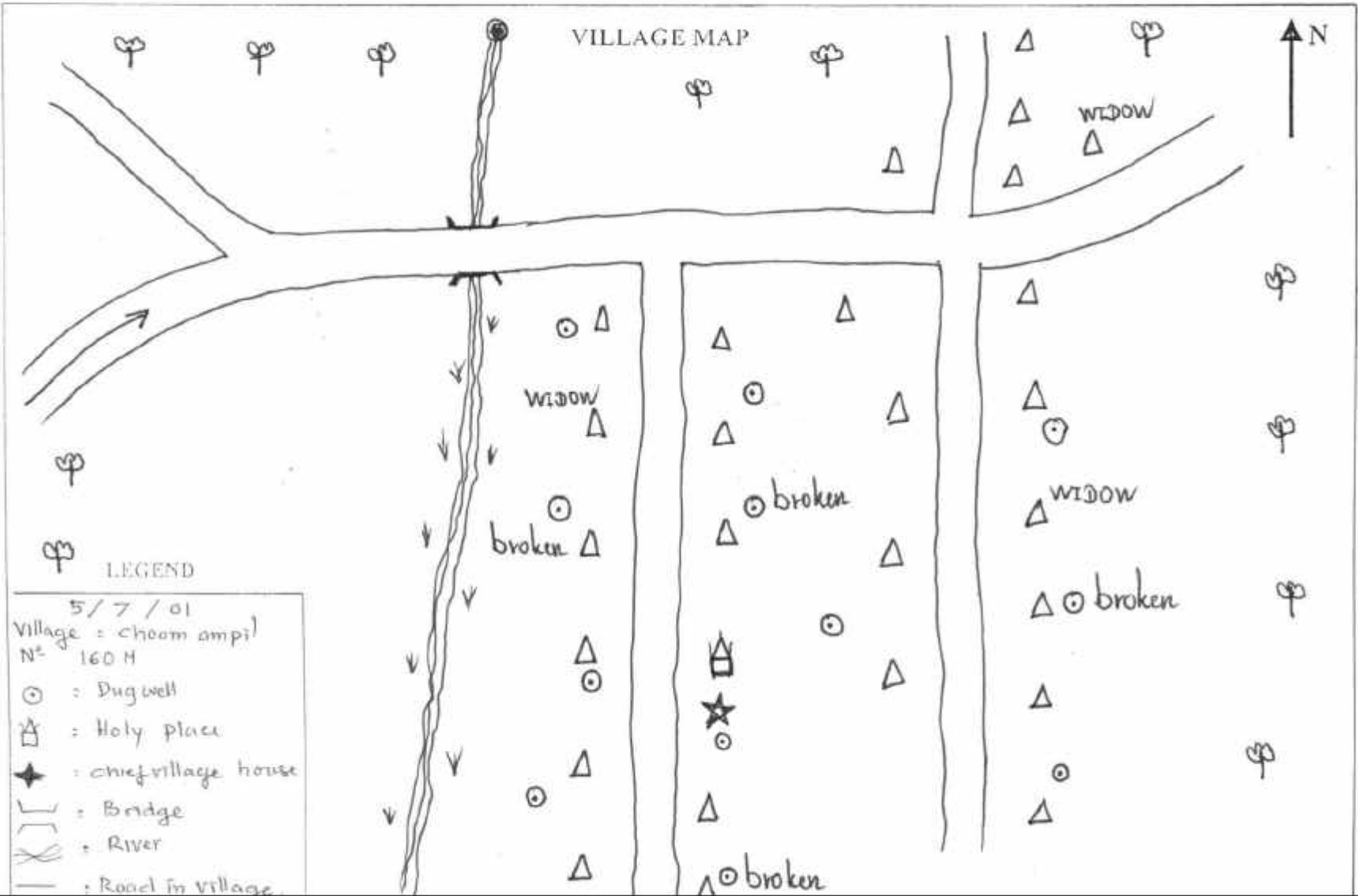
400 m

550 m

150 M

250 M

VILLAGE MAP



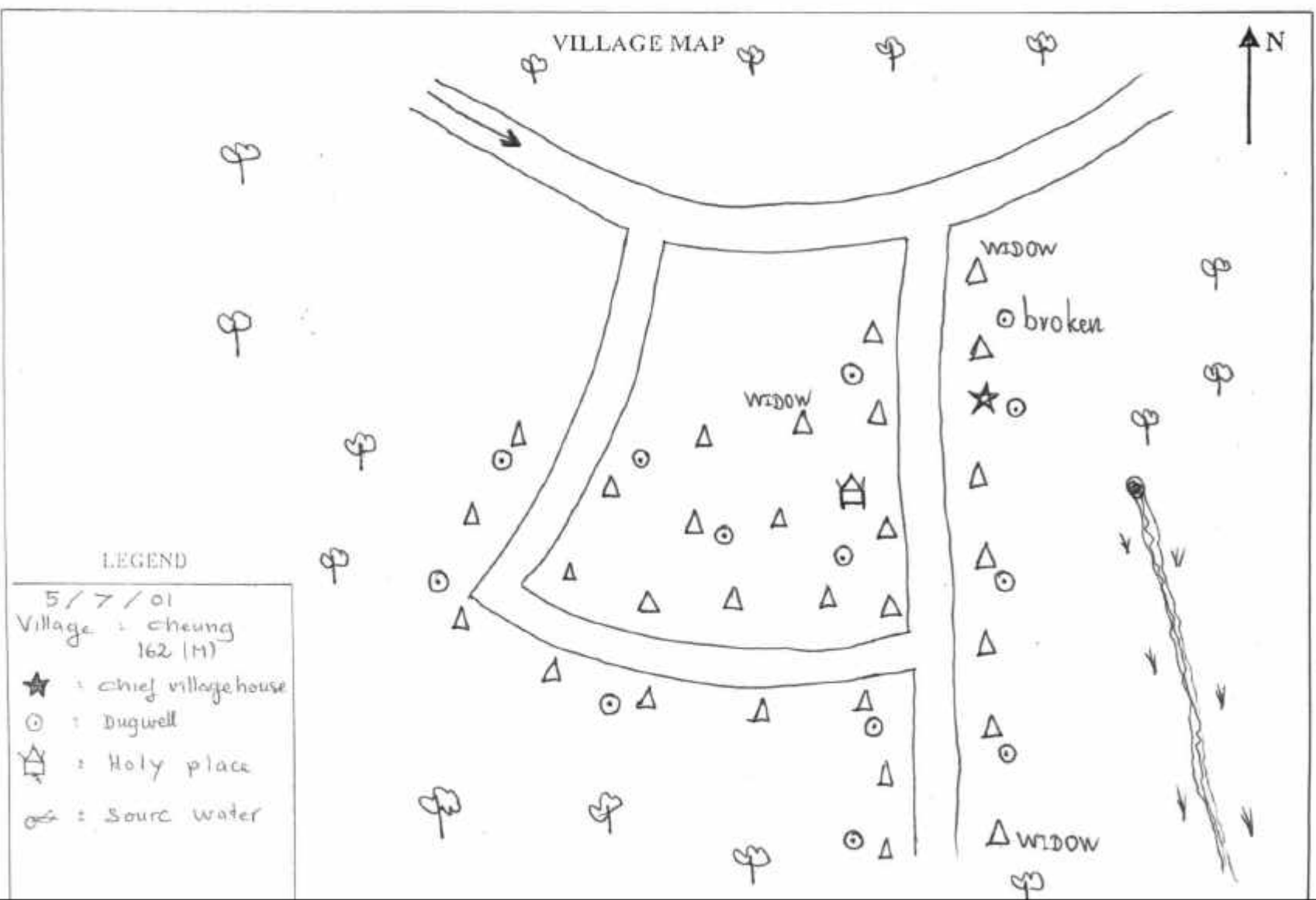
LEGEND

- 5/7/01
- Village = choom ampi
- N° 160 M
- ⊙ : Dug well
- ⌘ : Holy place
- ★ : chief village house
- ] [ : Bridge
- ~ : River
- : Road in village

200 M

250 M

VILLAGE MAP



LEGEND

- 5/7/01  
 Village = Cheung  
 162 (M)
- ★ : chief village house
  - : Dugwell
  - ⌘ : Holy place
  - ⌘ : Source water