

Date 16/8/2001

village n° 17 M

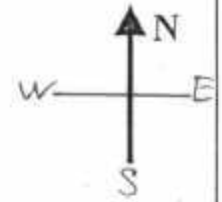
village name chhngor chheung

N ↔ S = 1000 m

W ↔ E = 2500 m

### VILLAGE MAP

chhngor saka village



Rice field

Forest

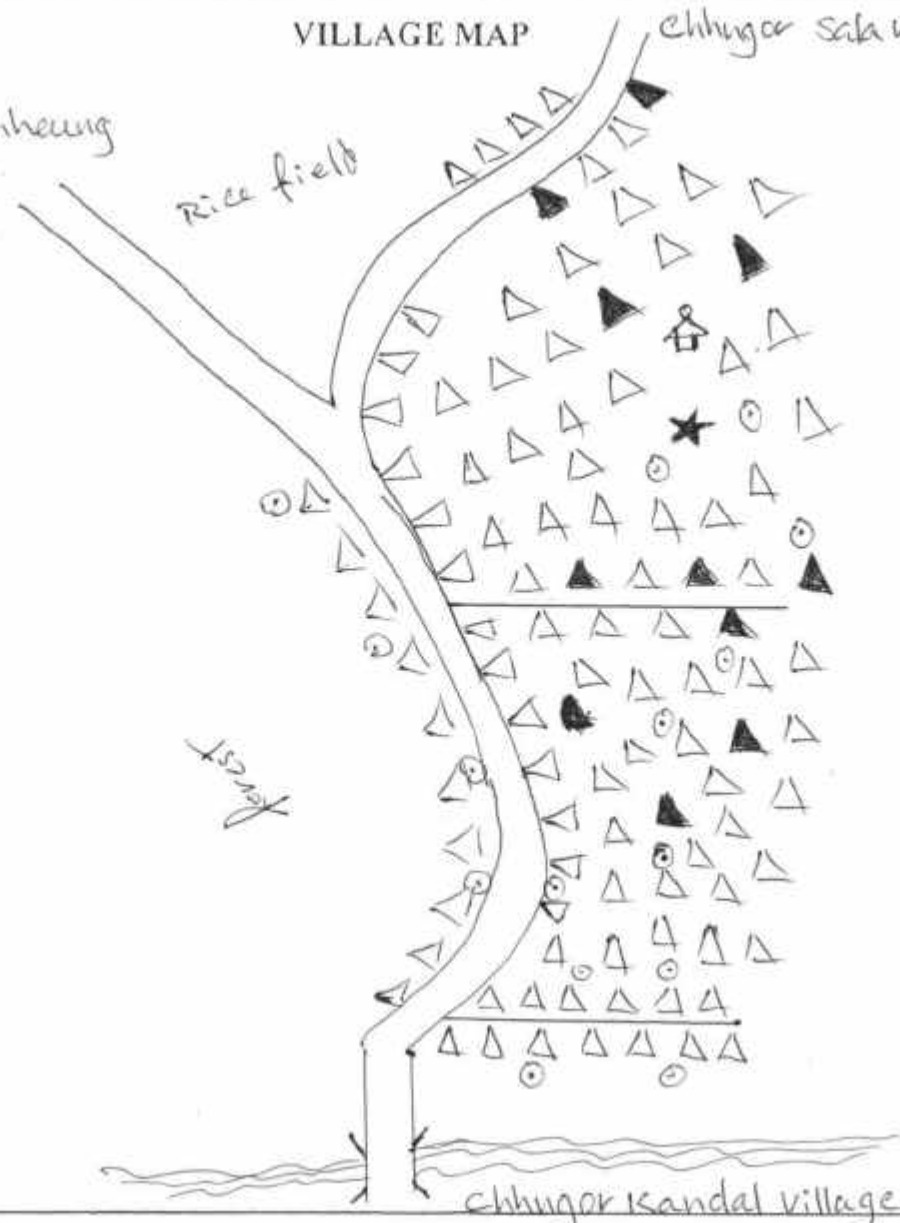
Rice field

Mok Kras village

chhngor sandal village

### LEGEND

- Village chief's house ★
- mosk 🕌
- Dug well 🕯
- Stream 🌊
- House 🏠
- window house 🏠
- Road —
- main Road ==



Date: 7/06/01

Village: Chhangar Kandal (S, M)

★ : Chief village's house

☐ : School

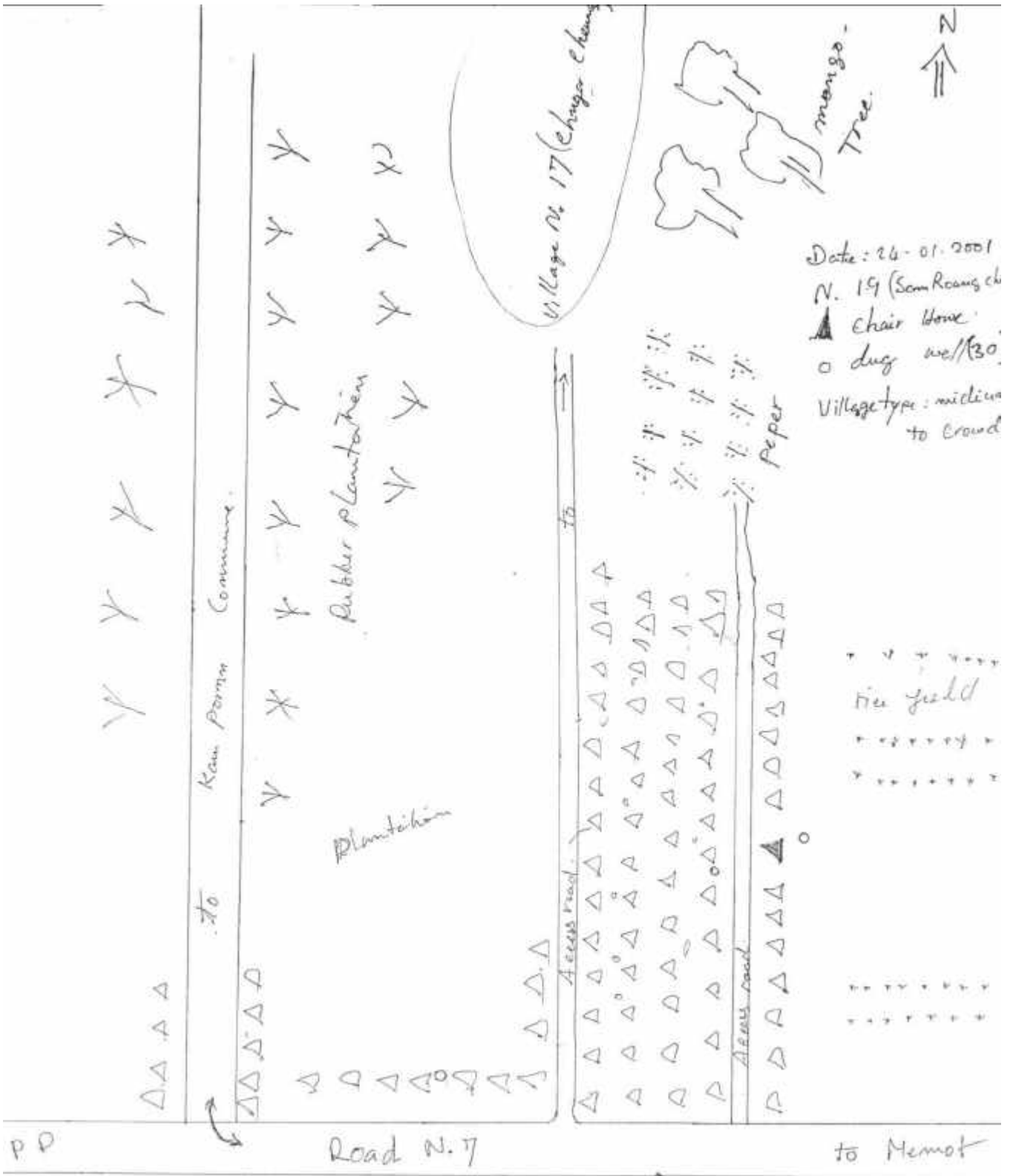
⊙ : Dug well

= : Main Road in village

- : oxcart or footpath

≡ : Stream



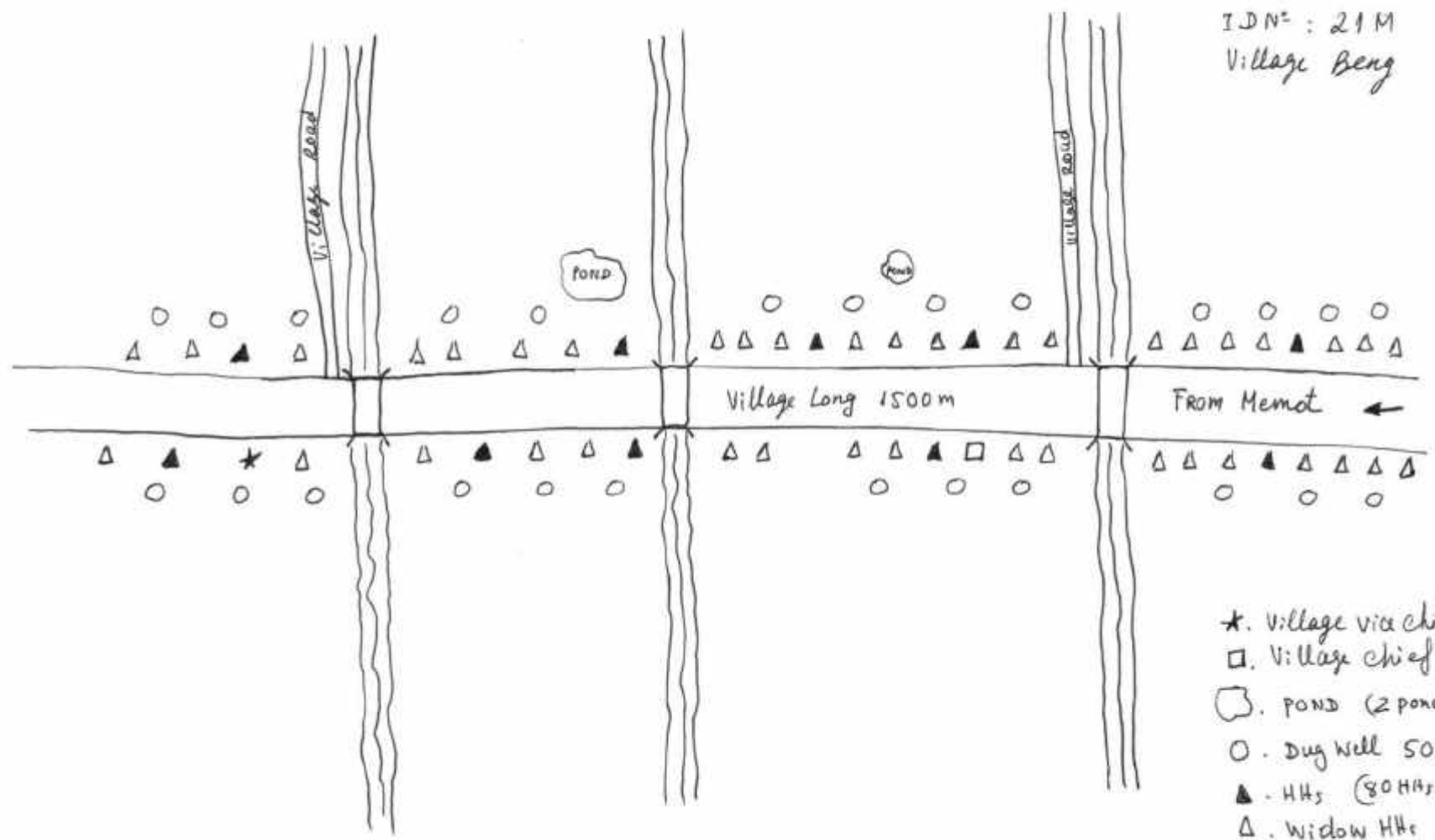


Date: 26-01-2001  
 N. 15 (Sam Reang ch)  
 ▲ Chair Home  
 ○ dug well/30  
 Village type: midicun  
 to crowd

Sam Reang Tbans Village

↑ N

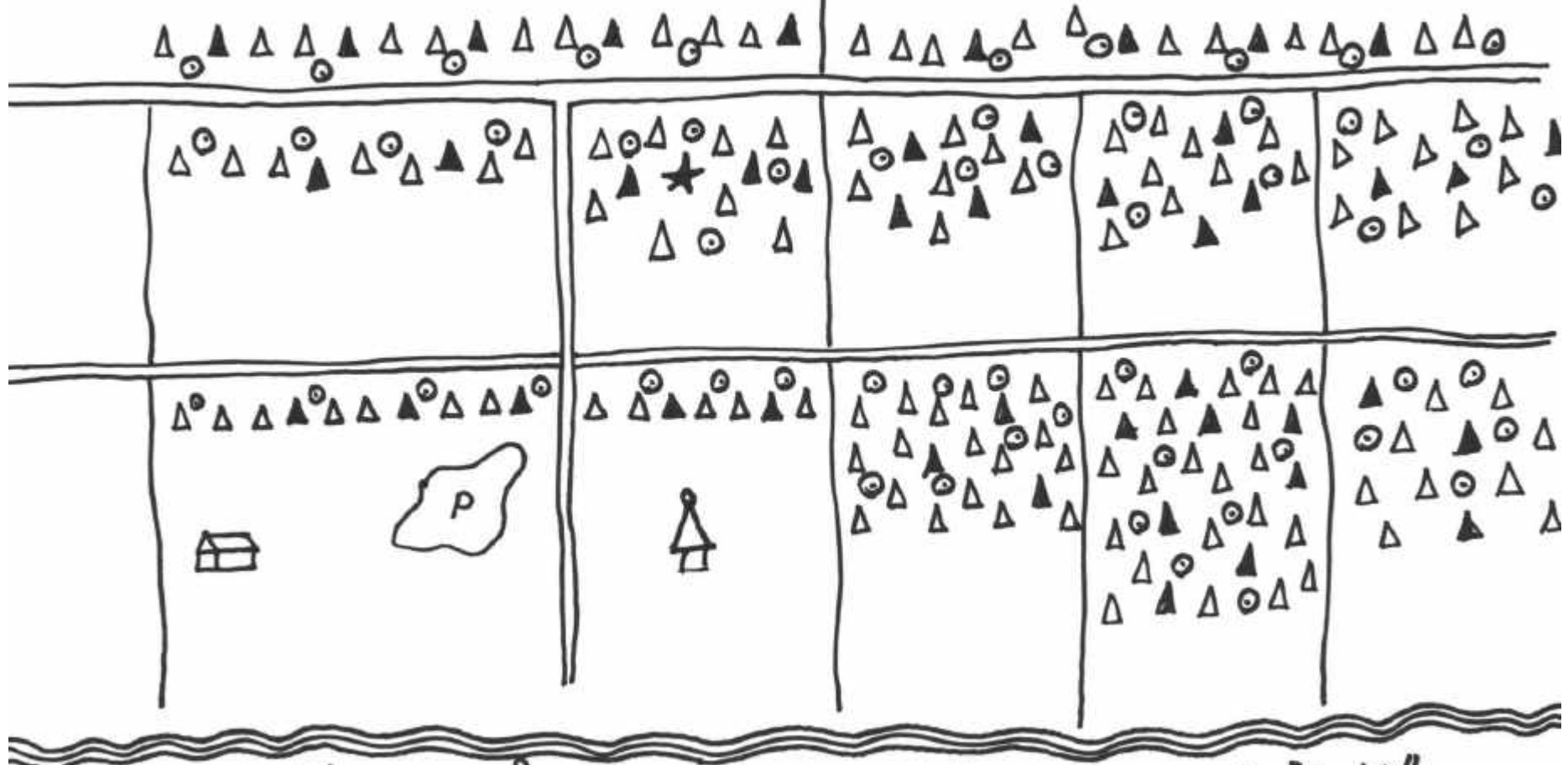
8/6/01  
IDN: 21M  
Village Beng



- \*. Village vice chief House's
- . Village chief House's
- . POND (2 ponds)
- . Dug Well 50 (0-9m)
- ▲. HHs (80 HHs)
- △. Widow HHs (10 HHs)
- ||. Bridge
- ≡. Small River



Date = 29 / 05 / 01  
village IDN: = 22 M  
Village Name = Chambak



★ : Chairman's house    🏠 : Pagoda    == Village road    ⊙ : Dug Well  
▲ : Widow headed hhs    🏫 : school    — Village Small road    P : Pond

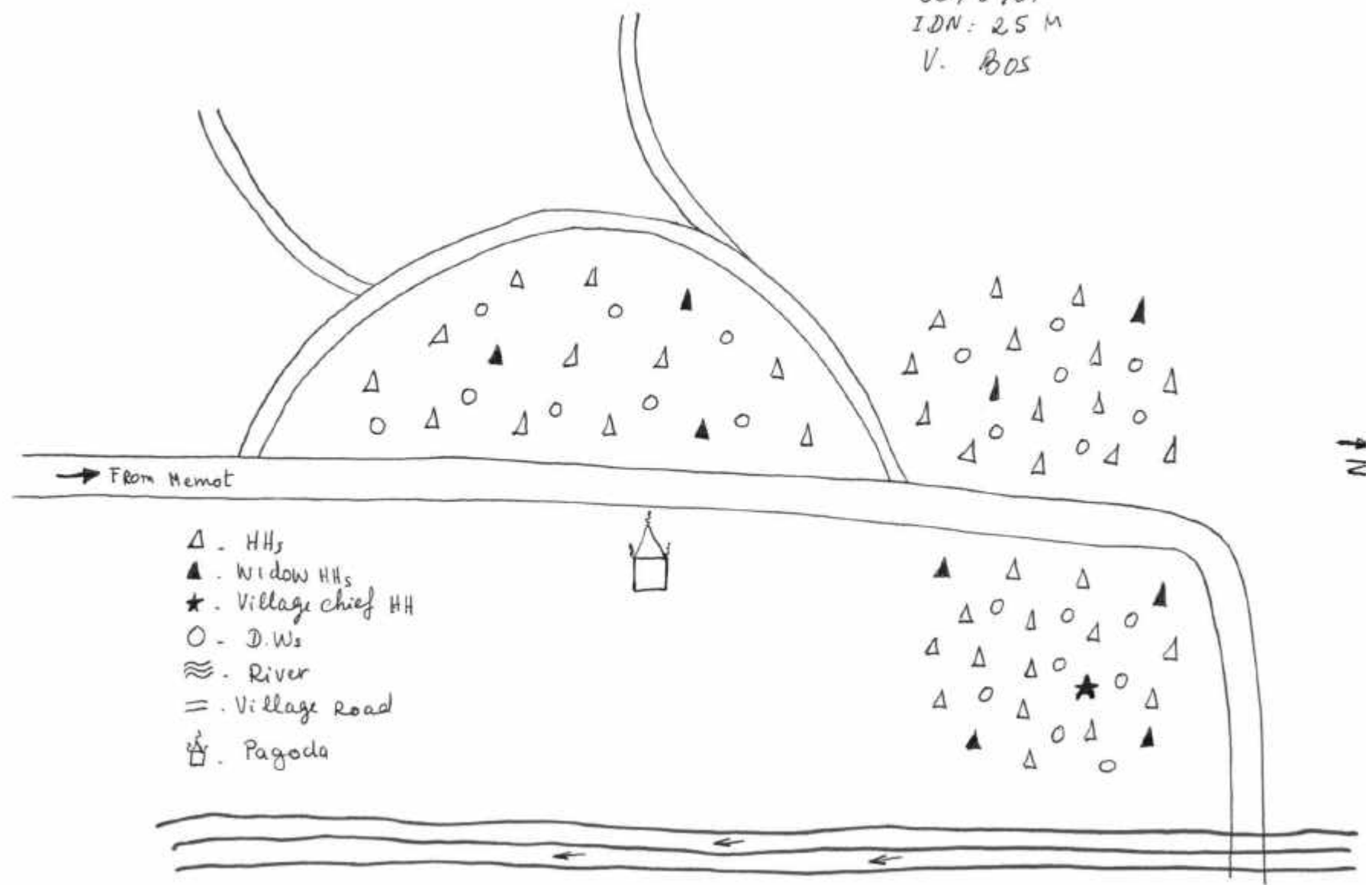
31/5/01  
 IDN: R4  
 V: Don Roth II

↑ N

- △. HHs
- ▲. Widow HHs
- ★. Village Chief HH
- =. Village Road (0.7m)
- . DWs
- . Pond



30/5/01  
IDN: 25 M  
V. BOS

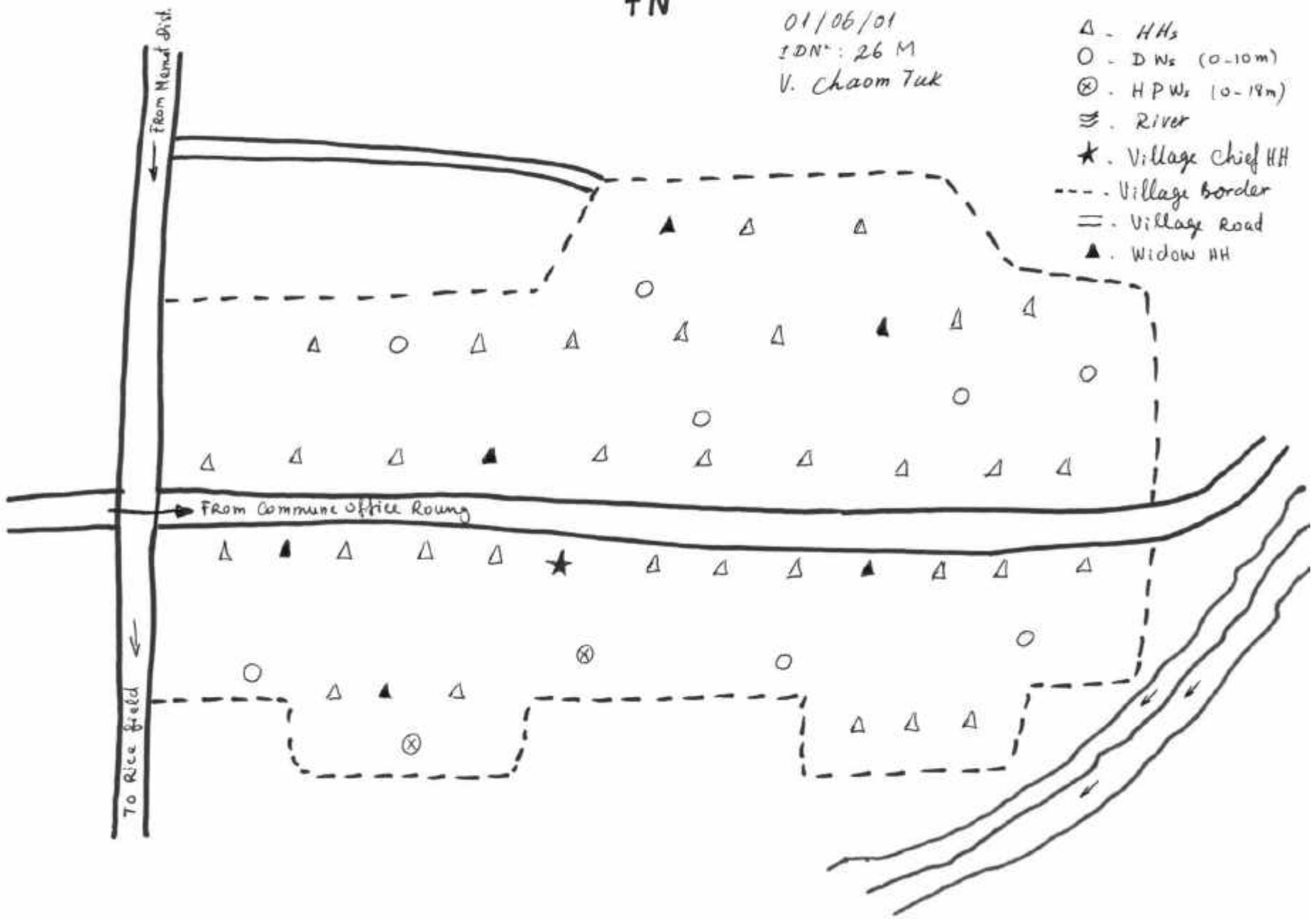


3-127

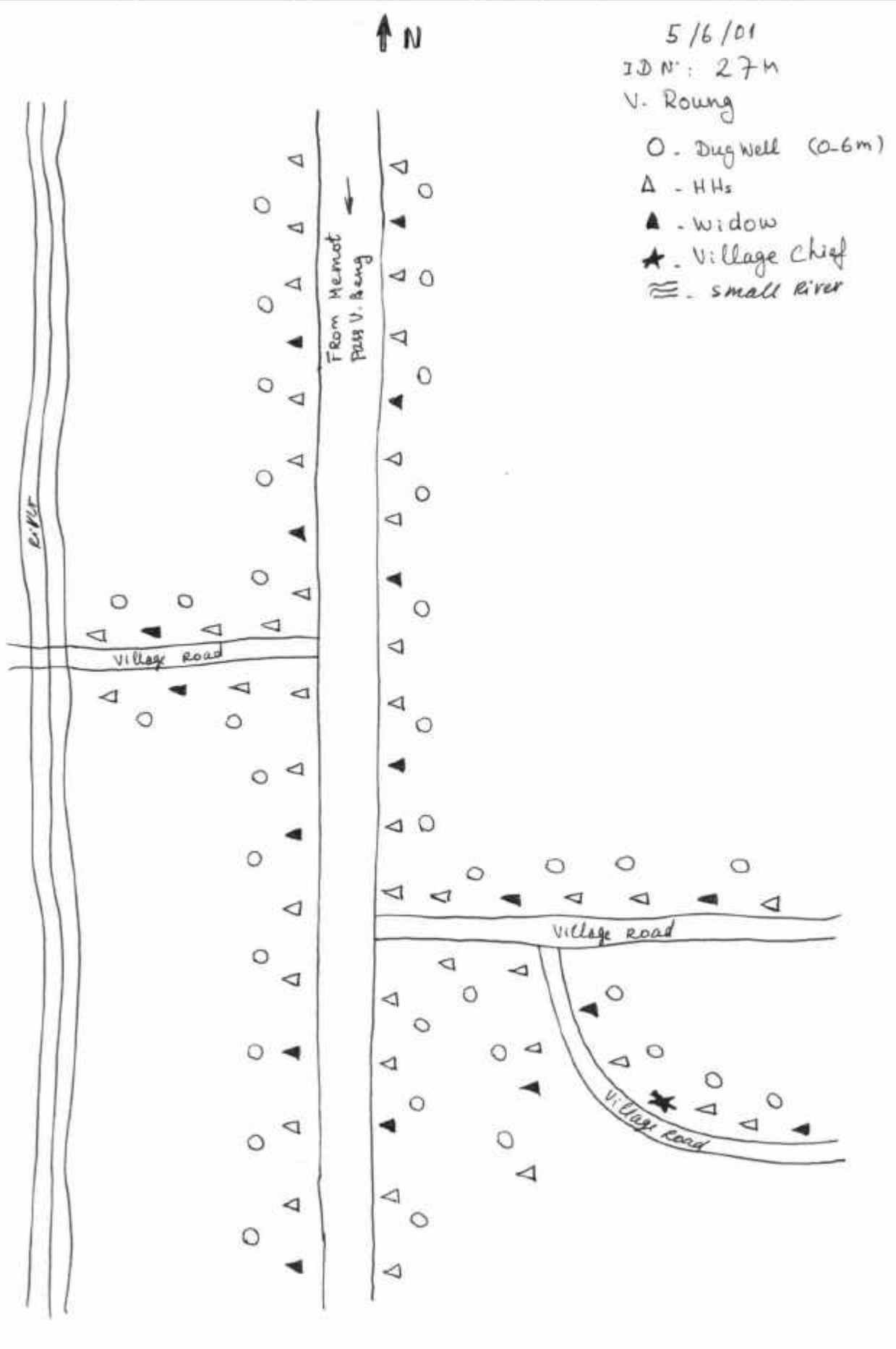
↑ N

01/06/01  
I.D.N.: 26 M  
V. Chaom Tuk

- △ - HHs
- - DWs (0-10m)
- ⊗ - HPWs (10-14m)
- ≡ - River
- ★ - Village Chief HH
- - - Village Border
- = = = Village Road
- ▲ - Widow HH








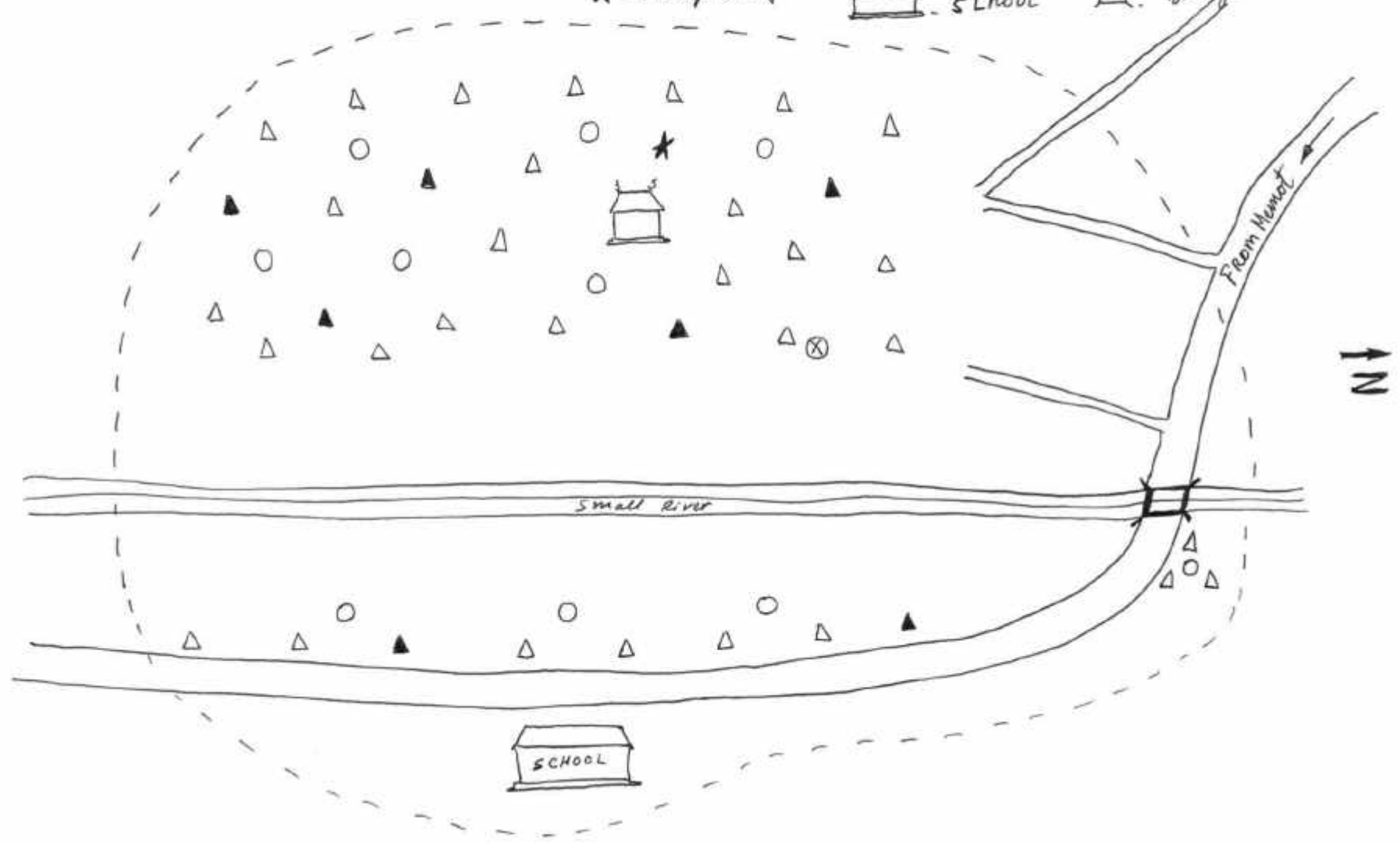


6/6/01  
IDN: 28M  
V. Taonh

- △ - HHs
- ▲ - Widow
- ★ - Village chief

-  - Holy Place
-  - School

- ≡ - River
- - Dug Well 10 (0-7m)
- ⊗ - Hand Pump well 1 (20m)
-  - Bridge



Date: 06/06/01

Village: Pong (29.H)

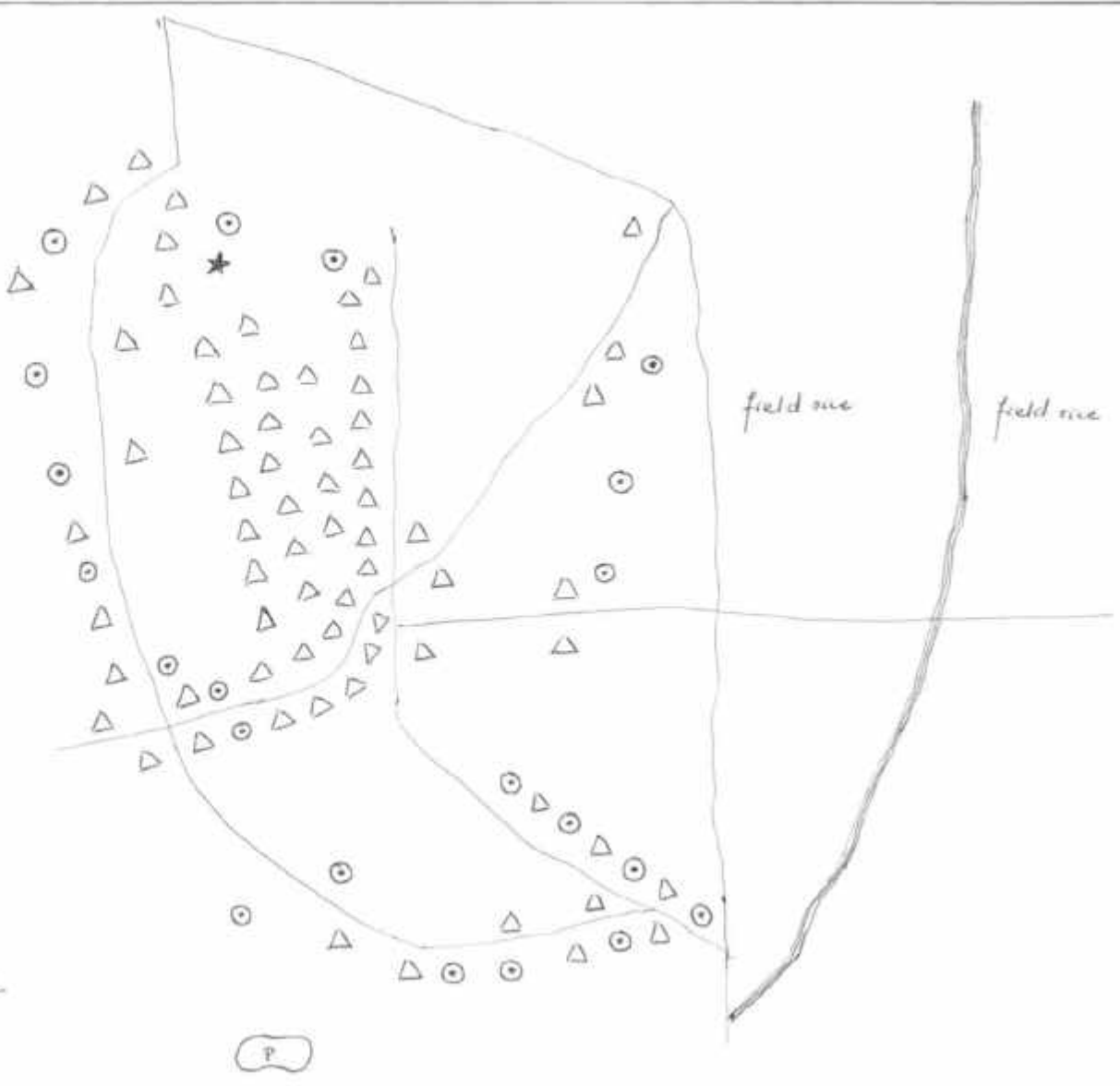
★: Chief village's house

⊙: Pond

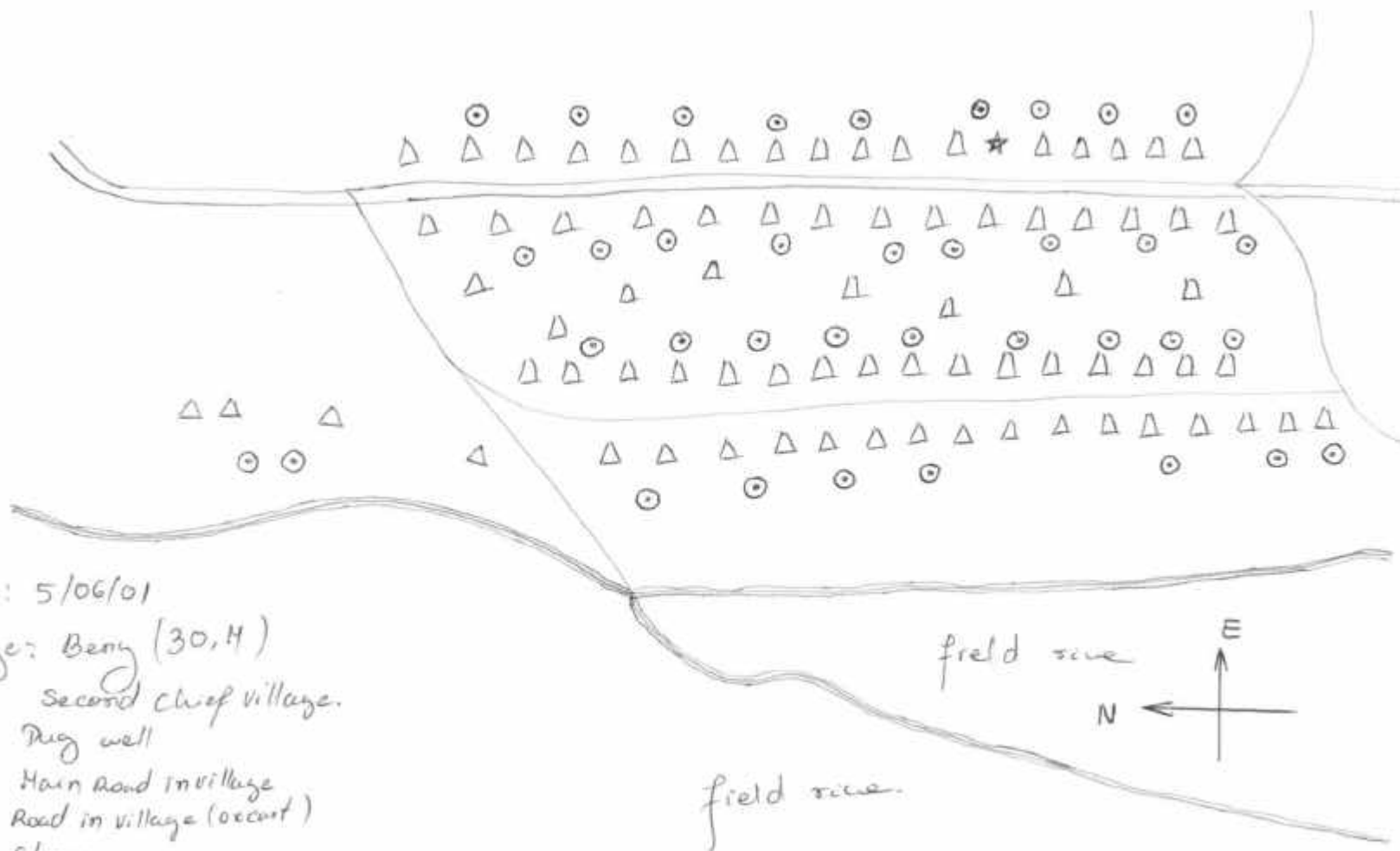
⊙: Dug well

—: Road in village

≡: Stream



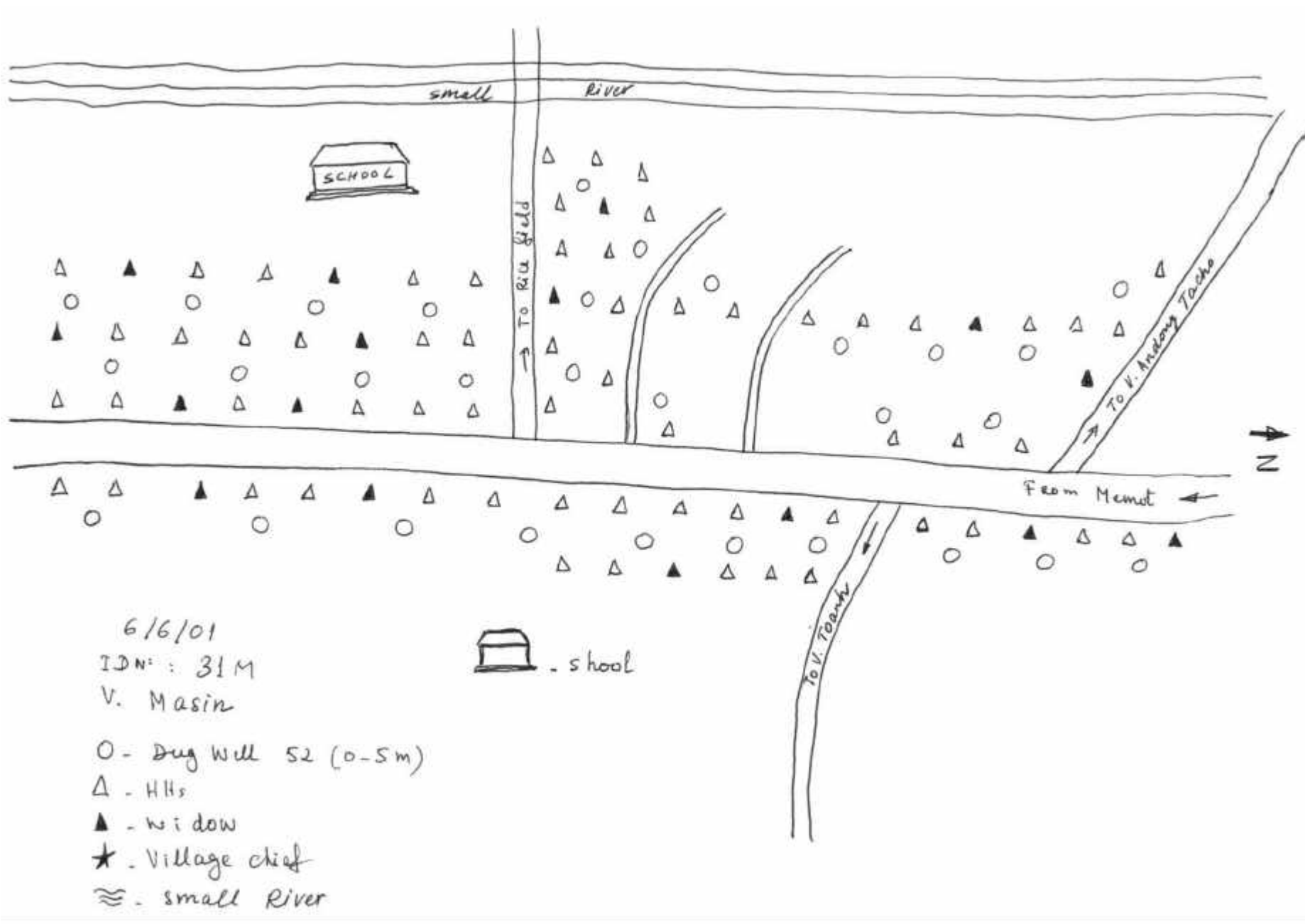
Date: 5/06/01  
Village: Bery (30, H)  
★: Second chief village.  
⊙: Dug well  
= : Main road in village  
- : Road in village (occurt)  
≡ : Stream

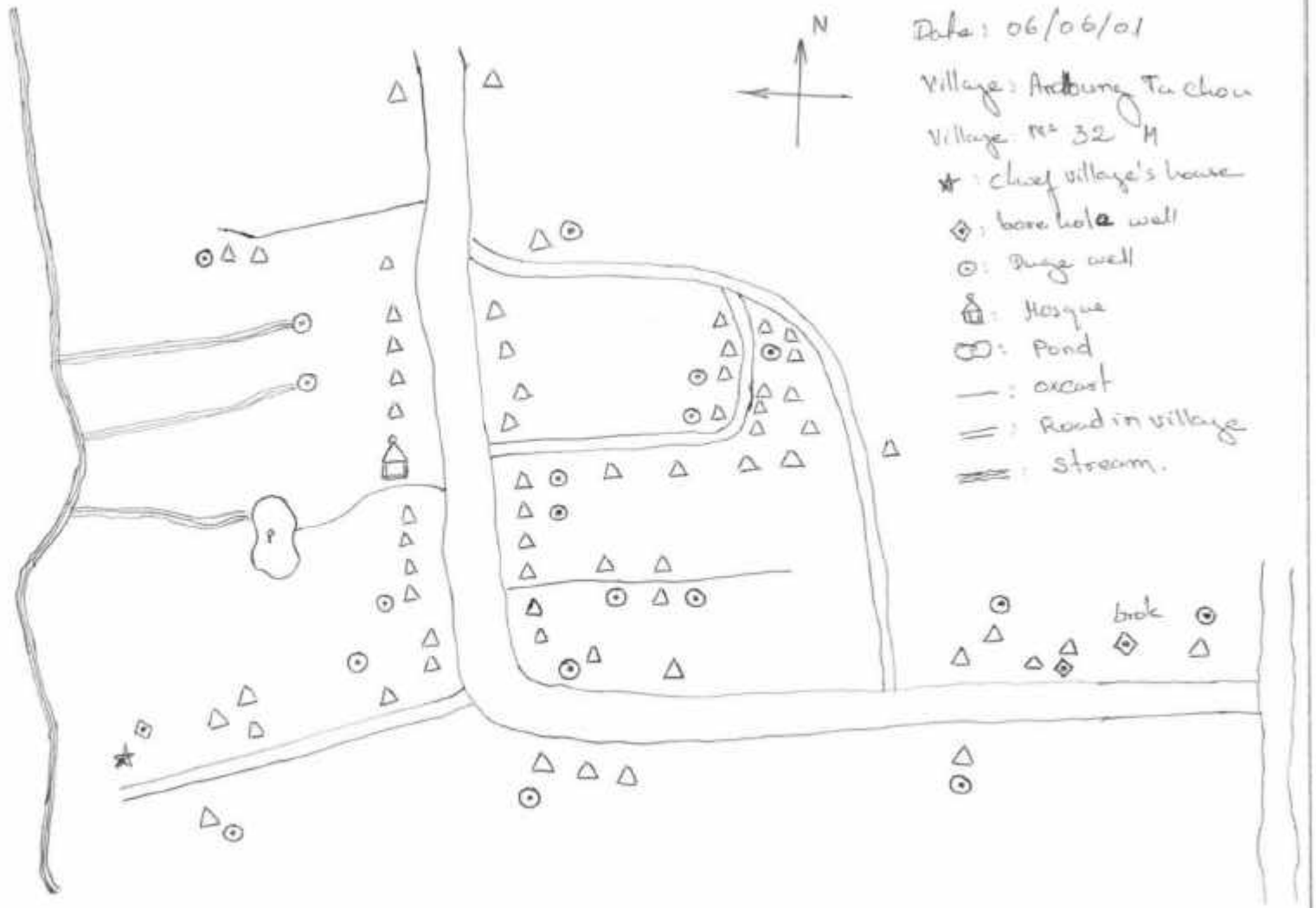


field rice

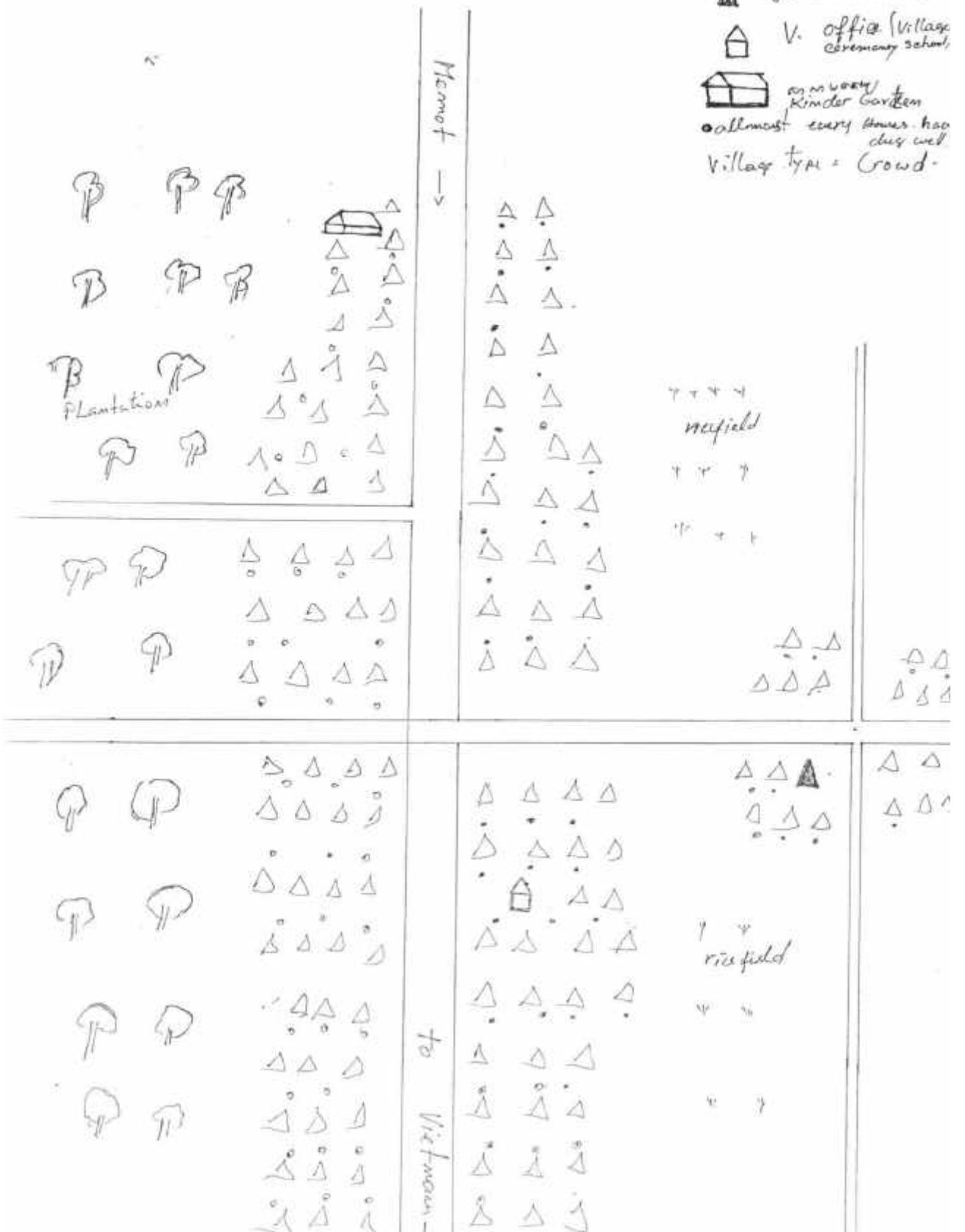
N ← ↑ E

field rice.





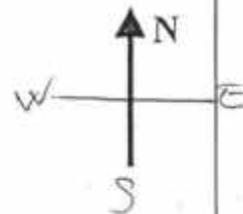
 23-01-2001  
 N. 33 (So Tey)  
 U. Chair House  
 V. office (Village ceremony school)  
 on way / Kinder Garden  
 • almost every house has dug well  
 Village type = Crowd-



Date 15/8/2001  
 Village n° 33 M  
 Village Name. So Try  
 N ↔ S = 2000 m.  
 W ↔ E = 1000 m.

VILLAGE MAP

Cham bark village.



Phrach Puntlear village

Rice field

Forest

main Road

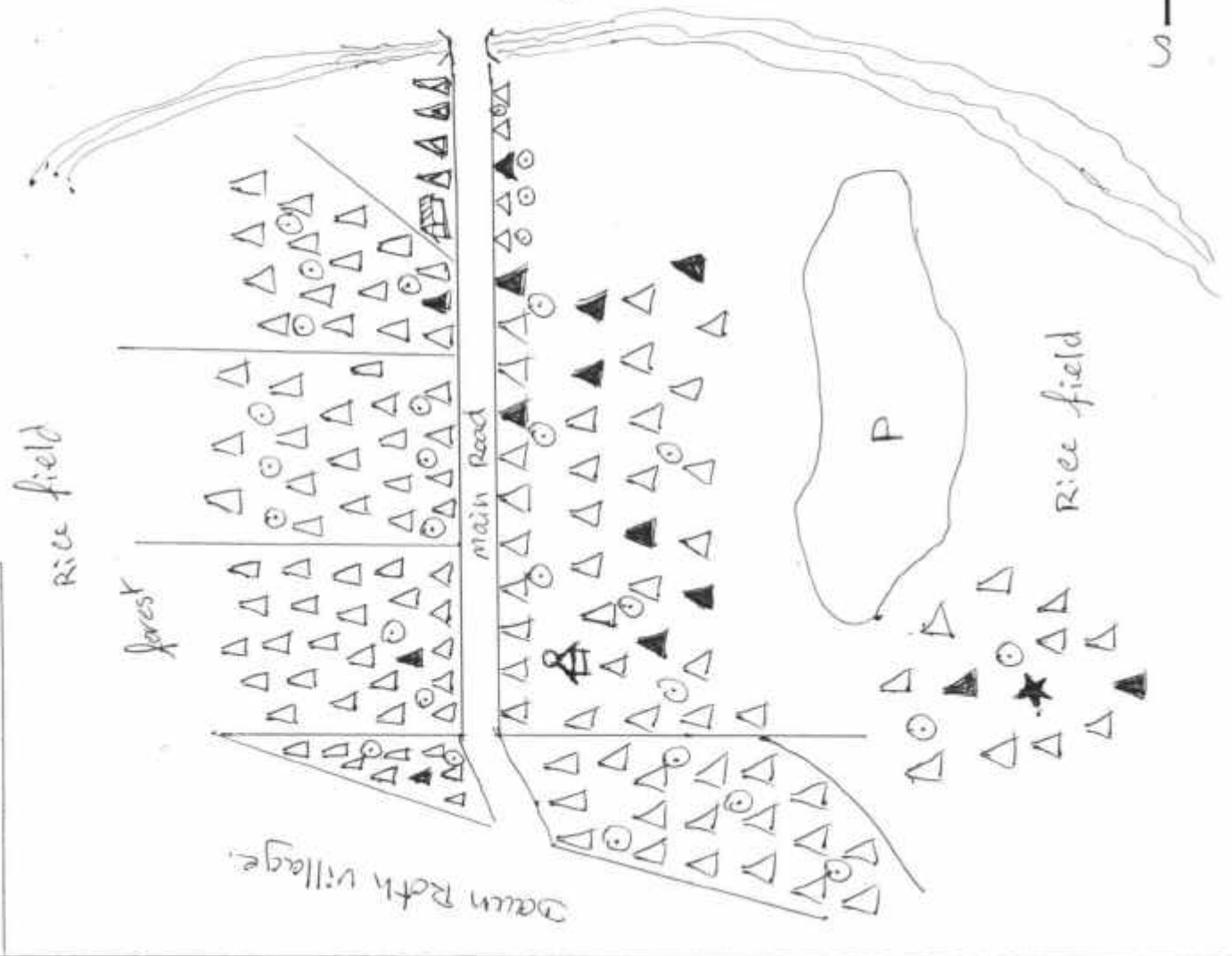


Rice field

Cham Roth Village

LEGEND

- village chief's house ★
- pagoda mosque ☸
- dig well ○
- School 🏫
- House 🏠
- Pond. 🌊
- widow house ♀
- Stream 🌊
- Road ||






O - Dug Well (0-5m)

△ - HHs

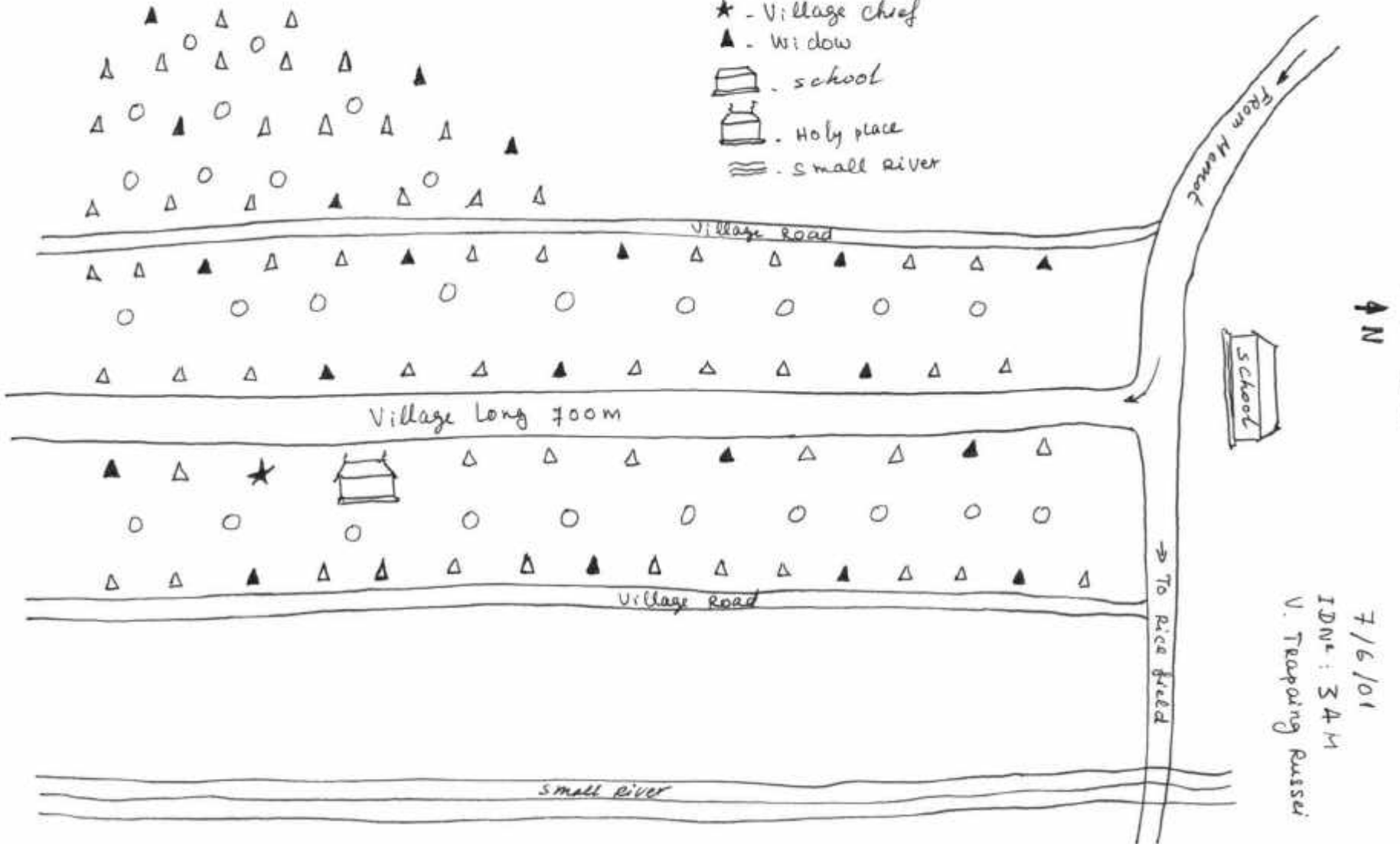
★ - Village Chief

▲ - Widow

 - school

 - Holy place

≡ - Small River



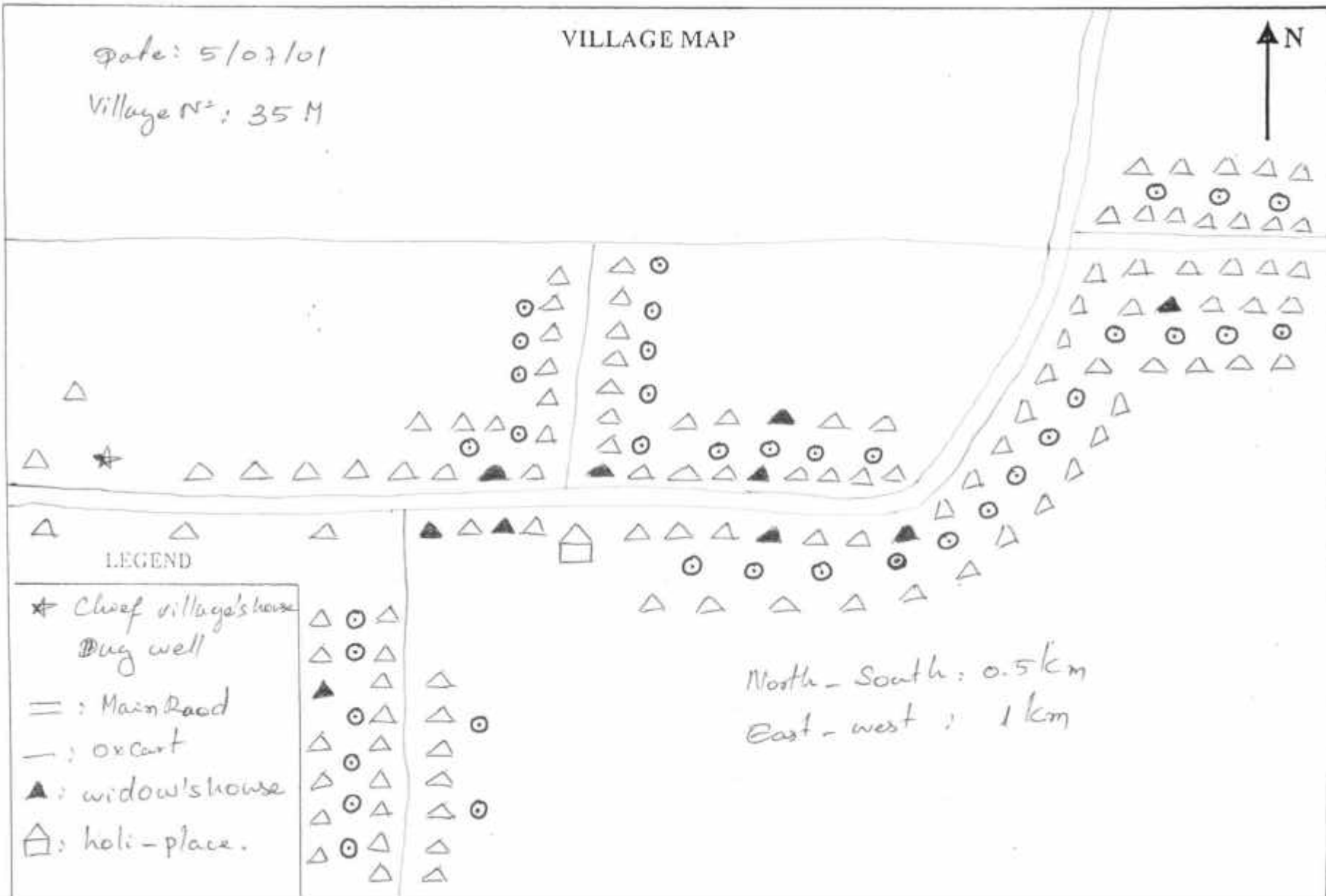
N

7/6/01  
IDN: 34M  
V. Teapong Ruissi

VILLAGE MAP


Date: 5/07/01

Village N<sup>o</sup>: 35 M



LEGEND

- ★ Chief village's house
- ⊙ Dug well
- == : Main Road
- : oxcart
- ▲ : widow's house
- : holi-place.



North - South : 0.5 km  
East - west : 1 km

VILLAGE MAP

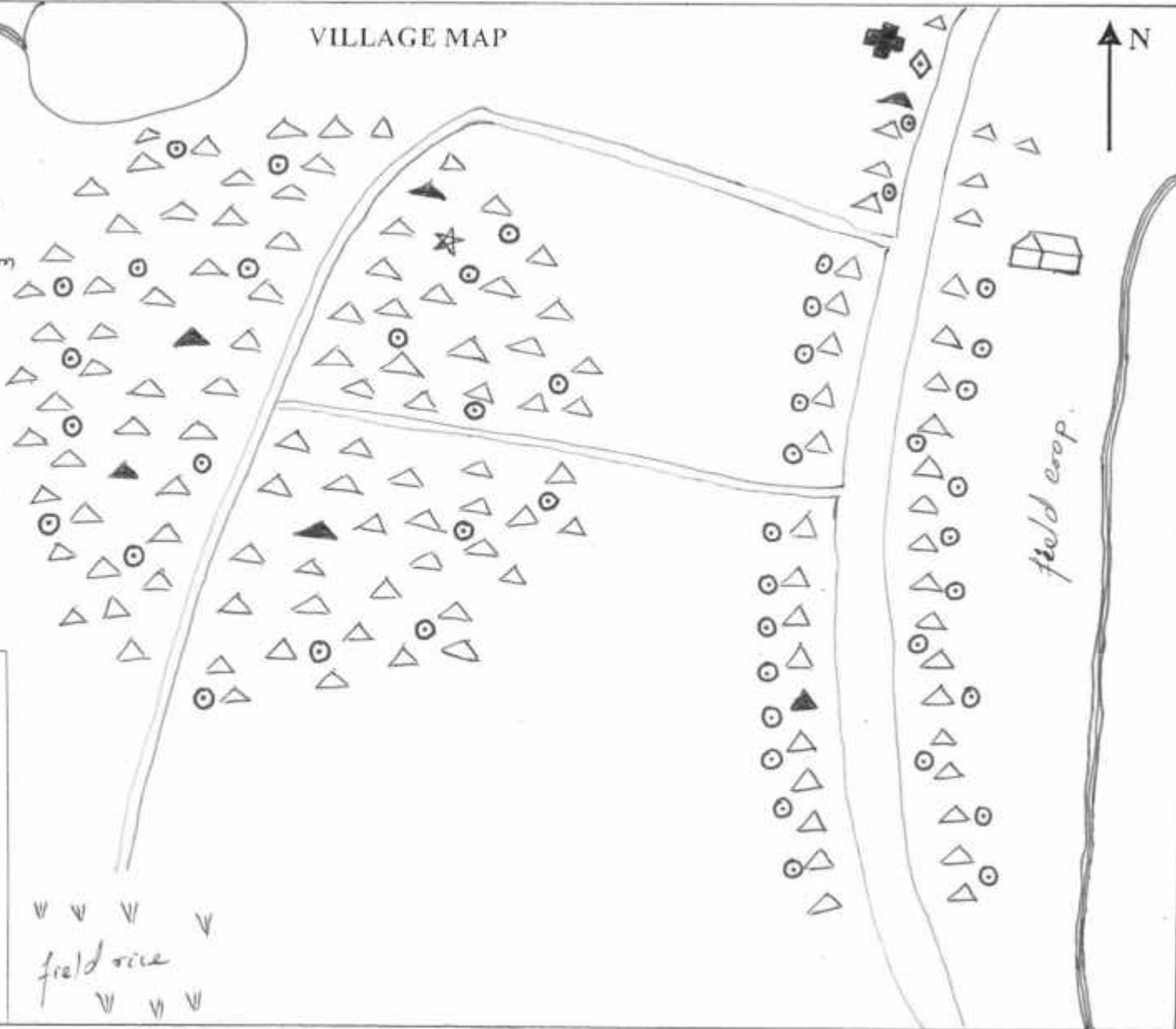
Date 03/07/01  
 Village N= 36 M  
 North-South: 1 km  
 East-west: 1.5 km



field rice

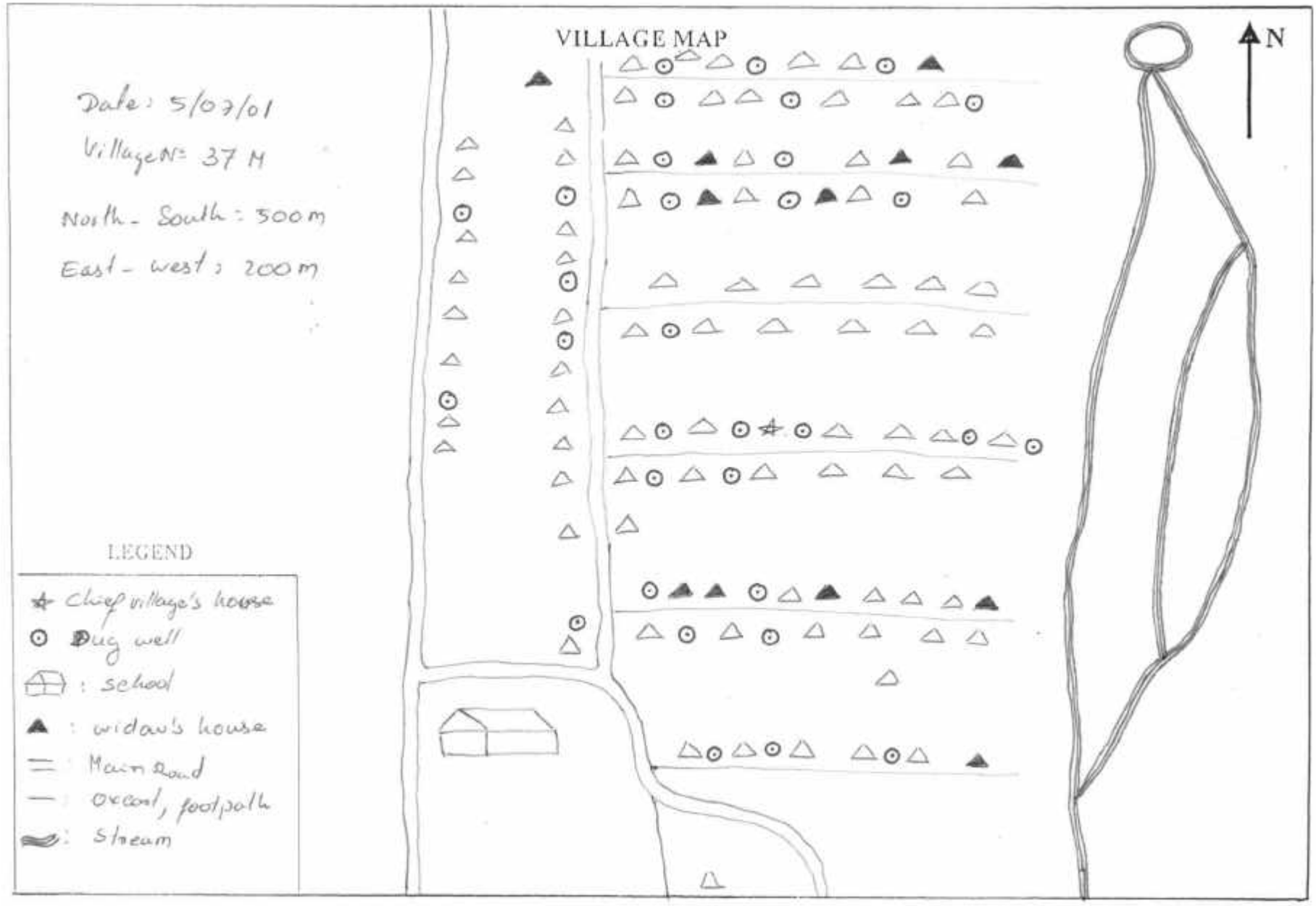
LEGEND

- ☆ Chief village's house
- ◇ : Borehole
- ⊙ : Dug well
- + : Health care
- ▣ : School
- = : Road in village
- ~ : stream
- ▲ : widow's house
- : spring



field rice

field crop



VILLAGE MAP

field crop



Date: 04/07/01

Village N= 38M

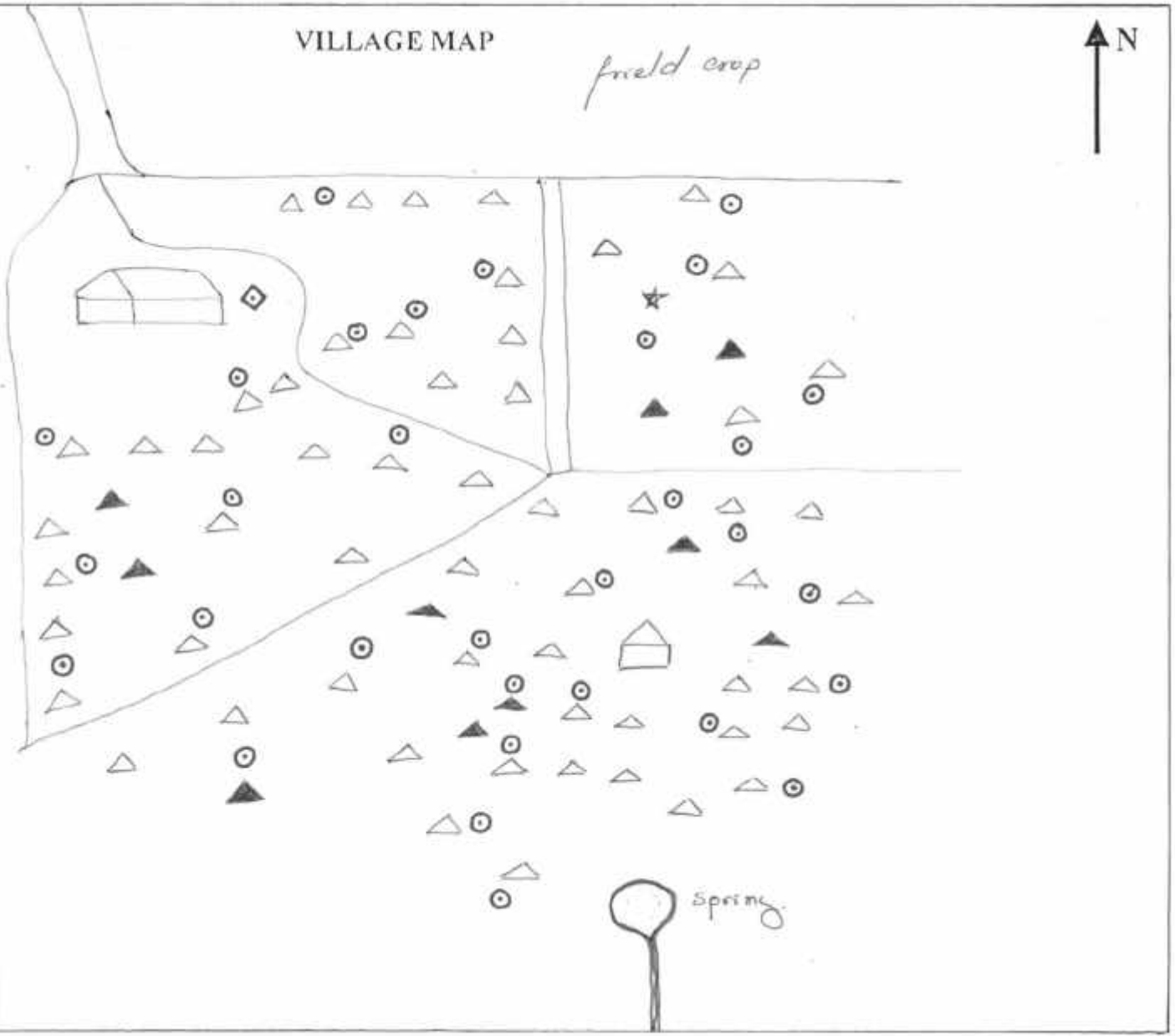
North-South: 200m

East-west: 200m

√ √ √  
 √ field rice √  
 √ √ √ √

LEGEND

- ★: Chief village's house
- ◇: Bore hole
- ⊙: Dug well
- ≡: Main Road
- : footpath or ox cart
- ▭: school
- △: Holi - place
- ▲: widow's house
- ♀: Spring



VILLAGE MAP



Date: 04/03/01

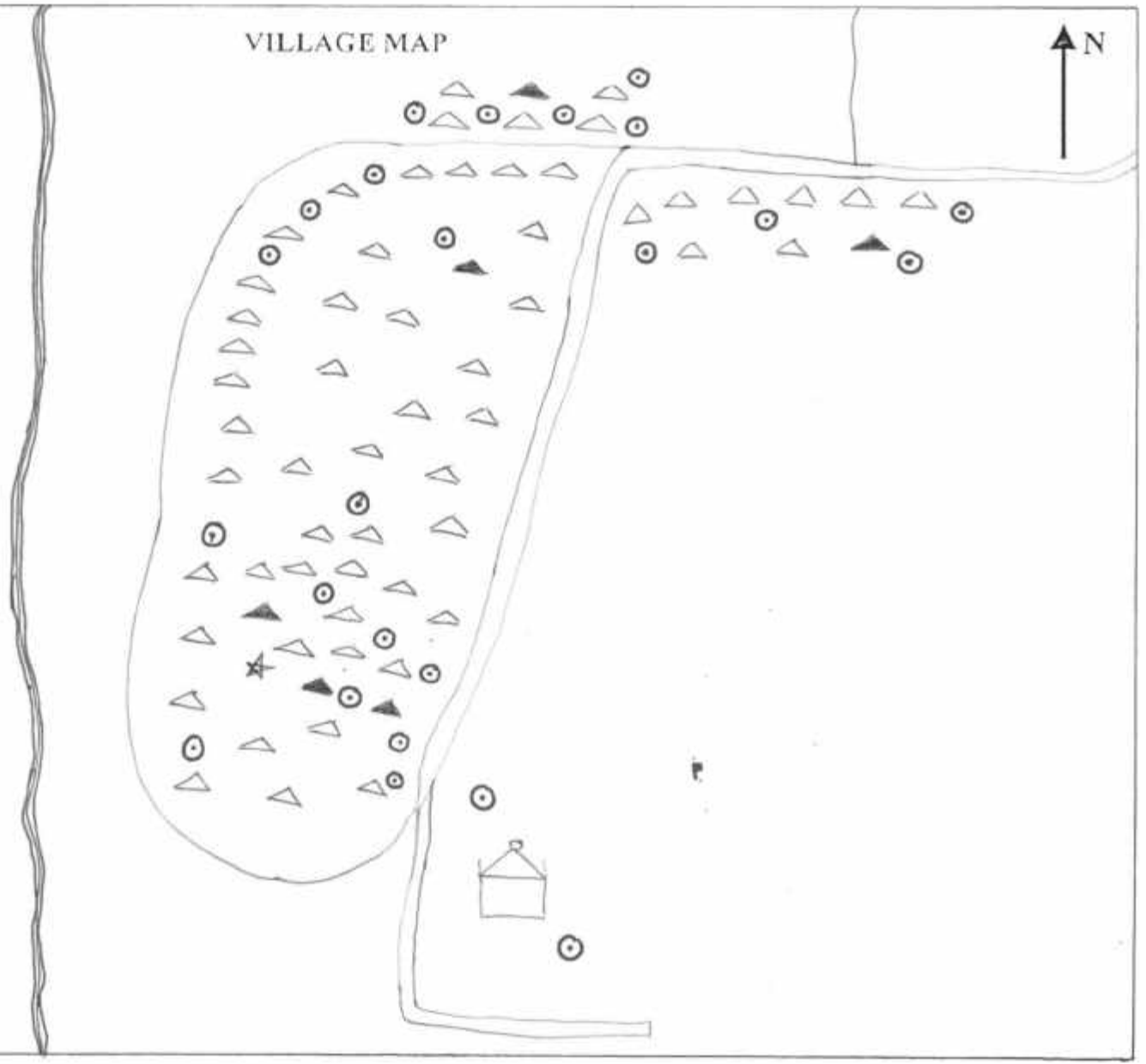
Village No 39 M

North-South: 400m

East-west: 250m

LEGEND

- ★ Chief village's house
- ⊙ Dug well
- ≡ Main Road
- Oxcart, foot path
- ⌂ Pagoda
- ▲ widow's house
- ~ Stream



Date 6/07/01

Village 44 M

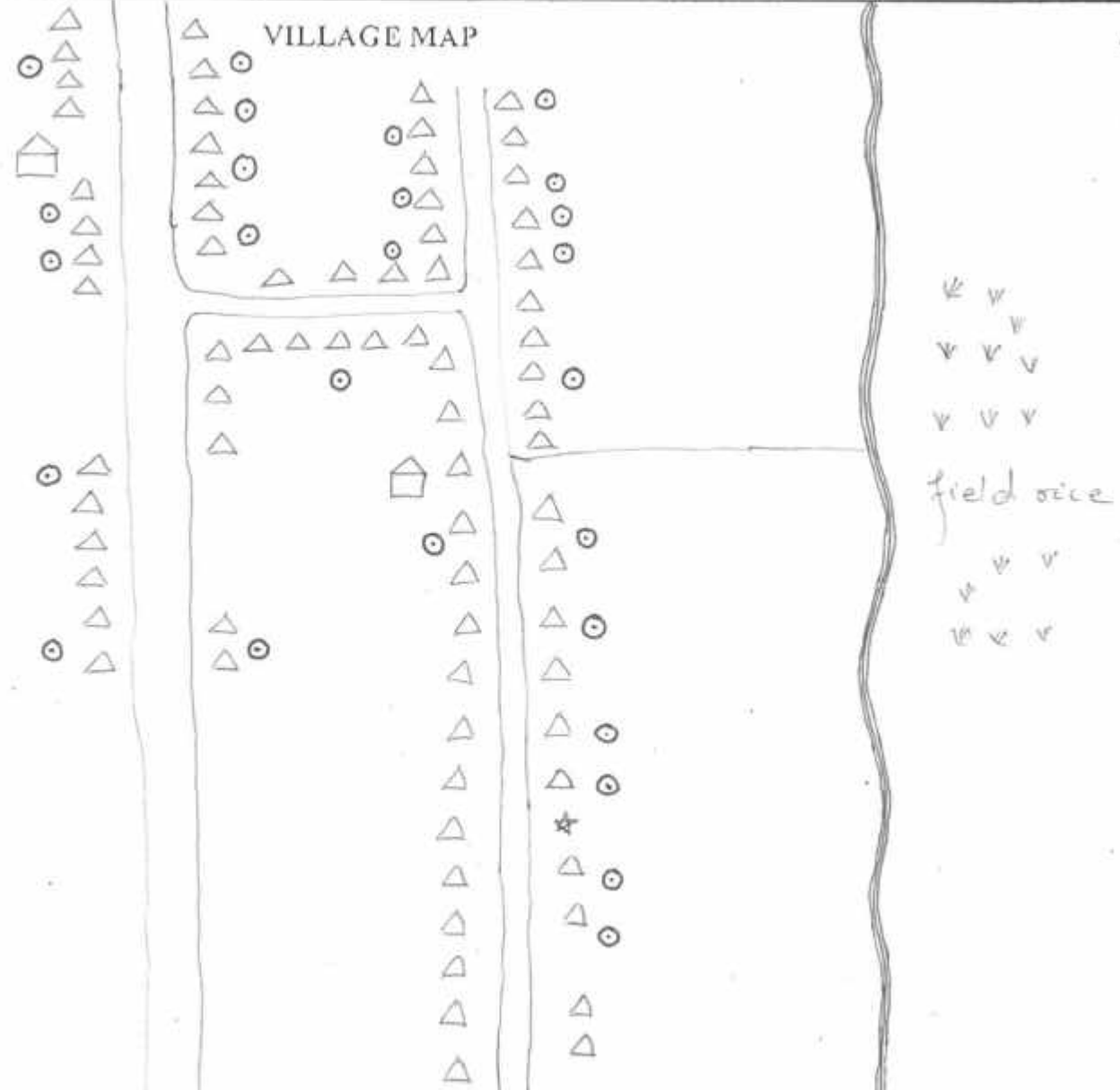
North - South : 500m

East - west : 1km

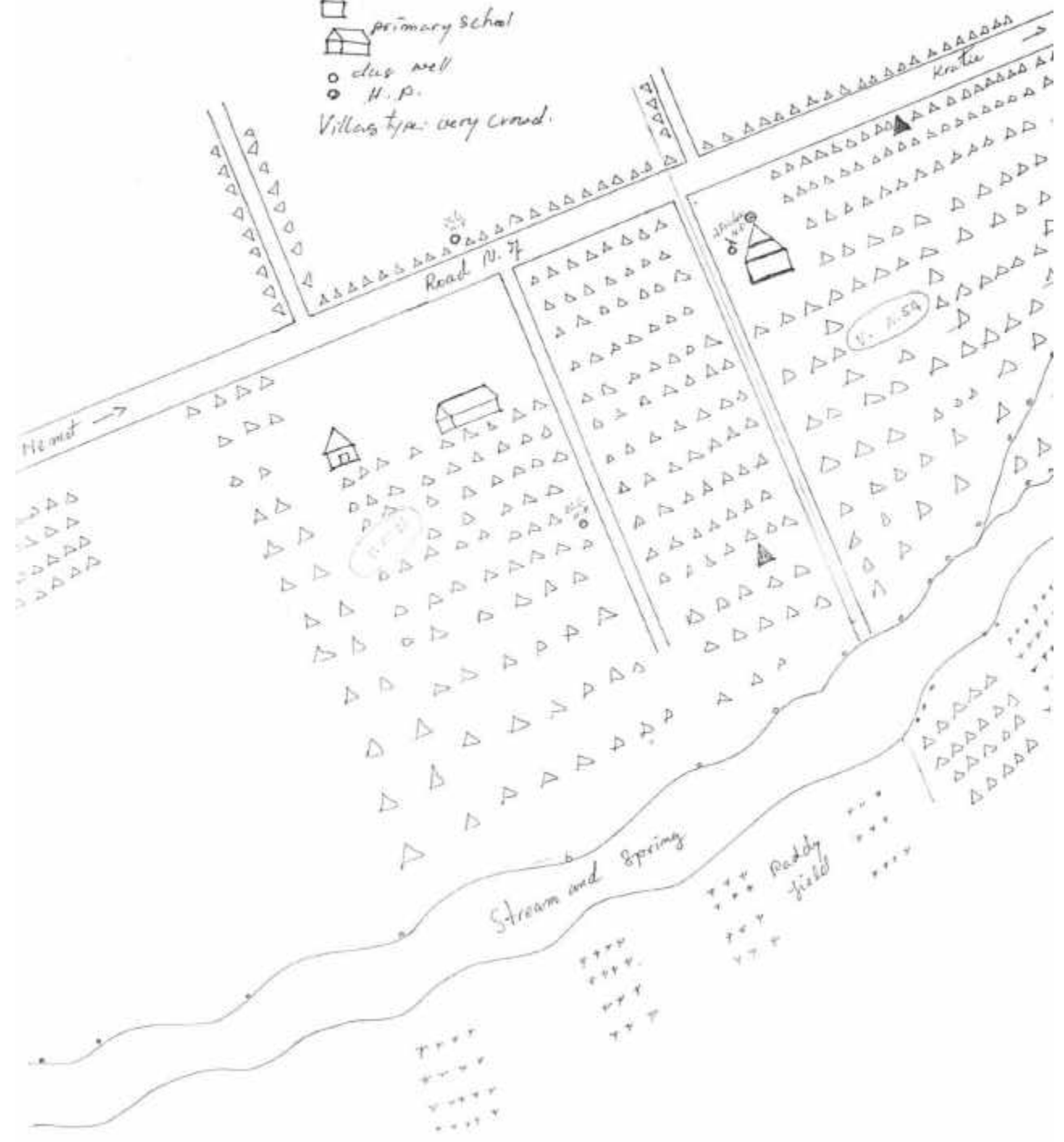
LEGEND

- \* Chief village's house
- ⊙ : Dug well
- △ : Holi - place
- : Main Road in village
- - : foot path, overcast
- ≡ : Stream

VILLAGE MAP



↑ Date: 25-01-2001  
 N. 46 (Kdol Phsar)  
 N. 54 (Kdol Krom)  
 ▲ Village House  
 ▲ Chair man Home  
 ▲ Commune office  
 ▲ Pagoda  
 ▲ primary school  
 ○ dug well  
 ○ H.P.  
 Villages type: very crowd.

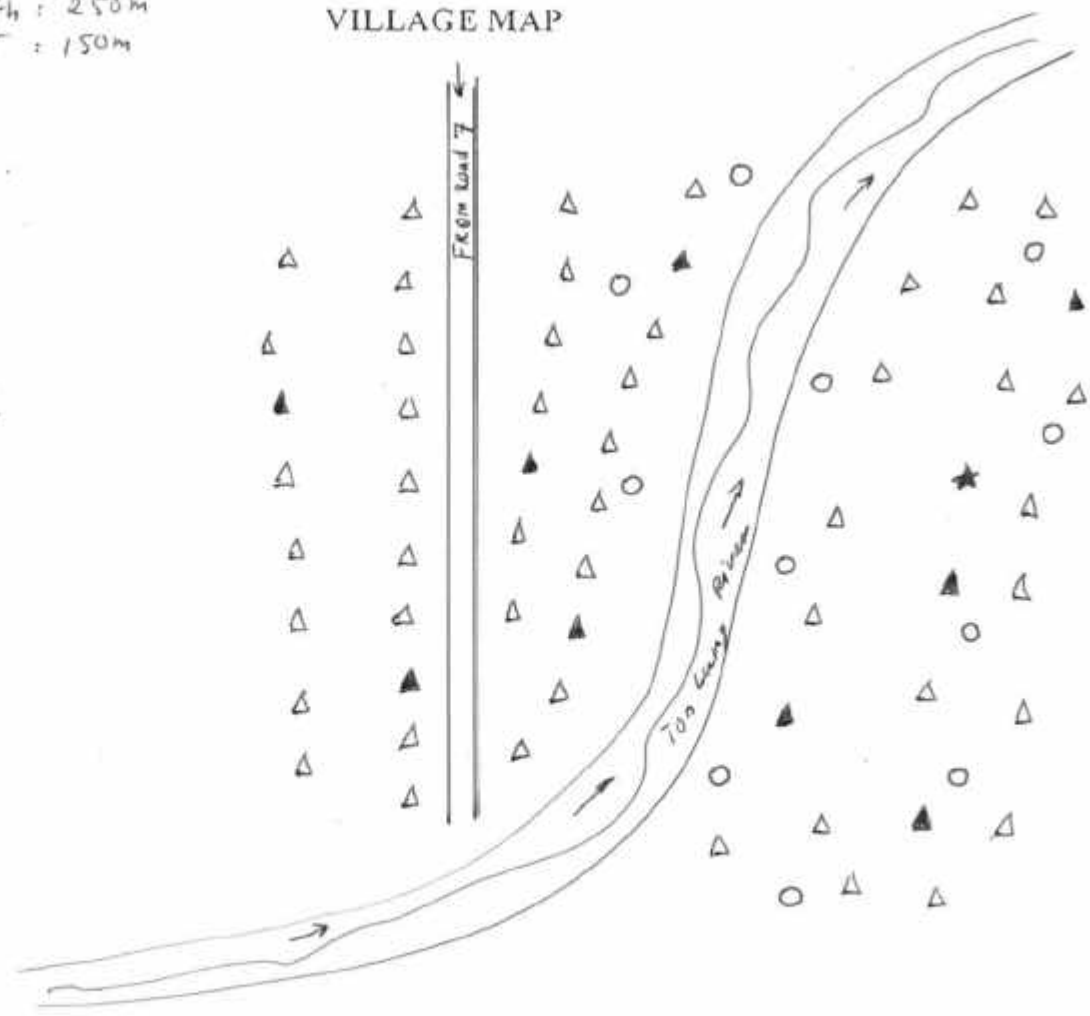




3/7/01  
EDN: 47H  
V. Kdol Lee

North - south : 250m  
West - East : 150m

### VILLAGE MAP



#### LEGEND

- ★ - Village chief
- △ - 74 HHs
- ▲ - 1/2 HHs widow
- - DW 11 (0-5m)
- ≡ - small river