

Resistivity cross-section of measurement lines

Above: R035G(Trapeng Khtum) Below: R065G(Sdok Kabbas)



4A
 Date: 16.01.2001
 N. 35 (Trapang Khtum)
 ▲ Chair man House
 ● Concern dug well
 ○ dug well
 Villa type: *gnidum* village
 □ Mosque

Kg. Chhman's 2.8 Km

6 Km

Good Access

Good Access

Road N. 5

Former Drilling Site
 280 m

NEW Drilling Site

Ground foot ball

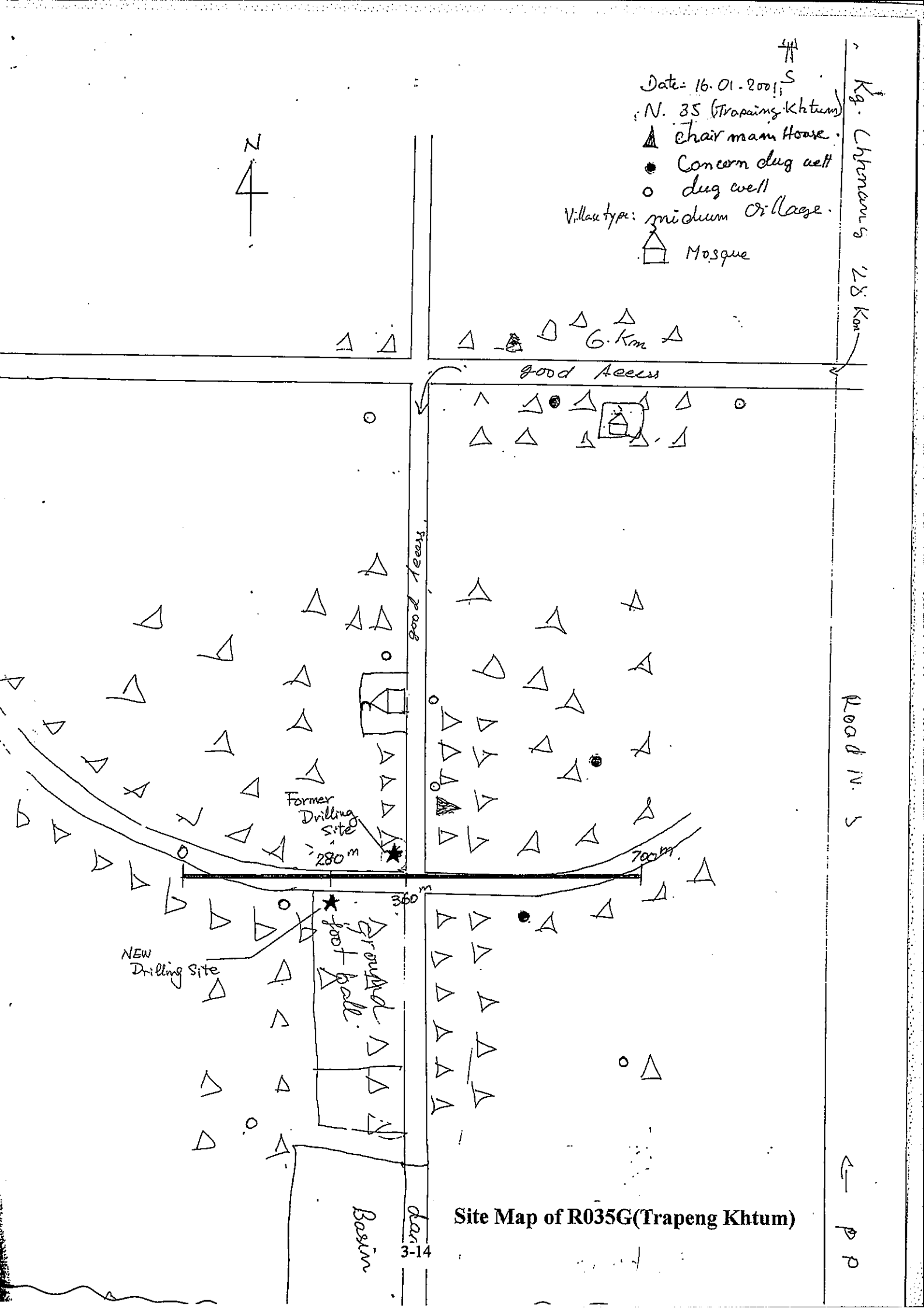
Basin

360 m

dar 3-14

Site Map of R035G(Trapeng Khtum)

← P P



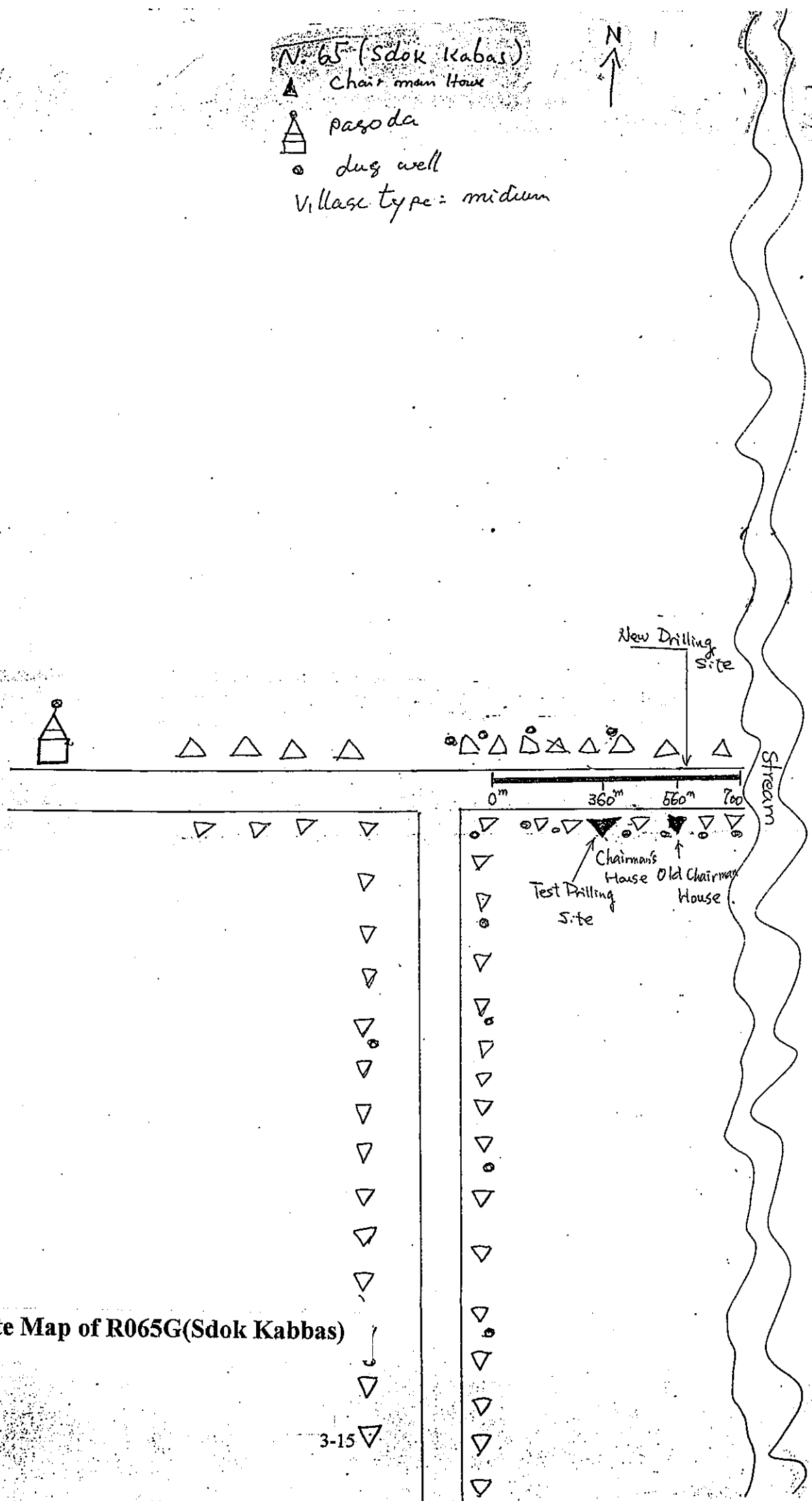
N: 65 (Sdok Kabas)

▲ Chair man House

▲ pasoda

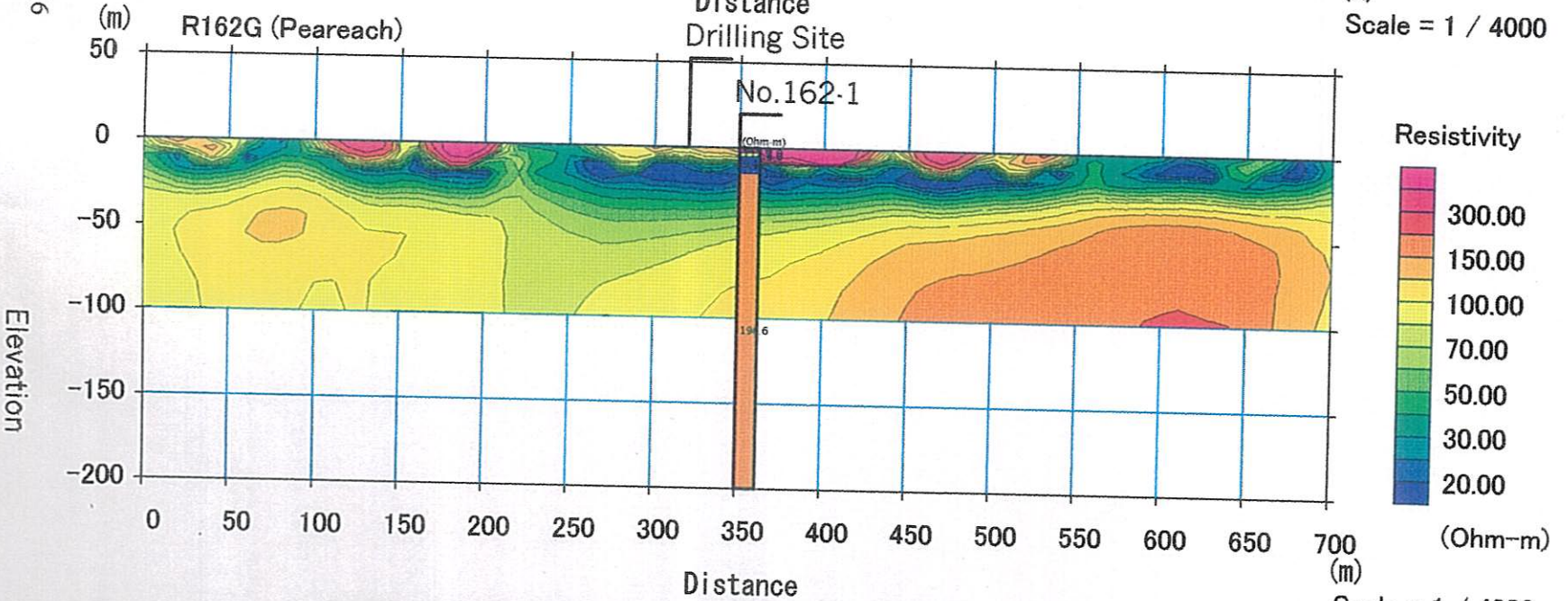
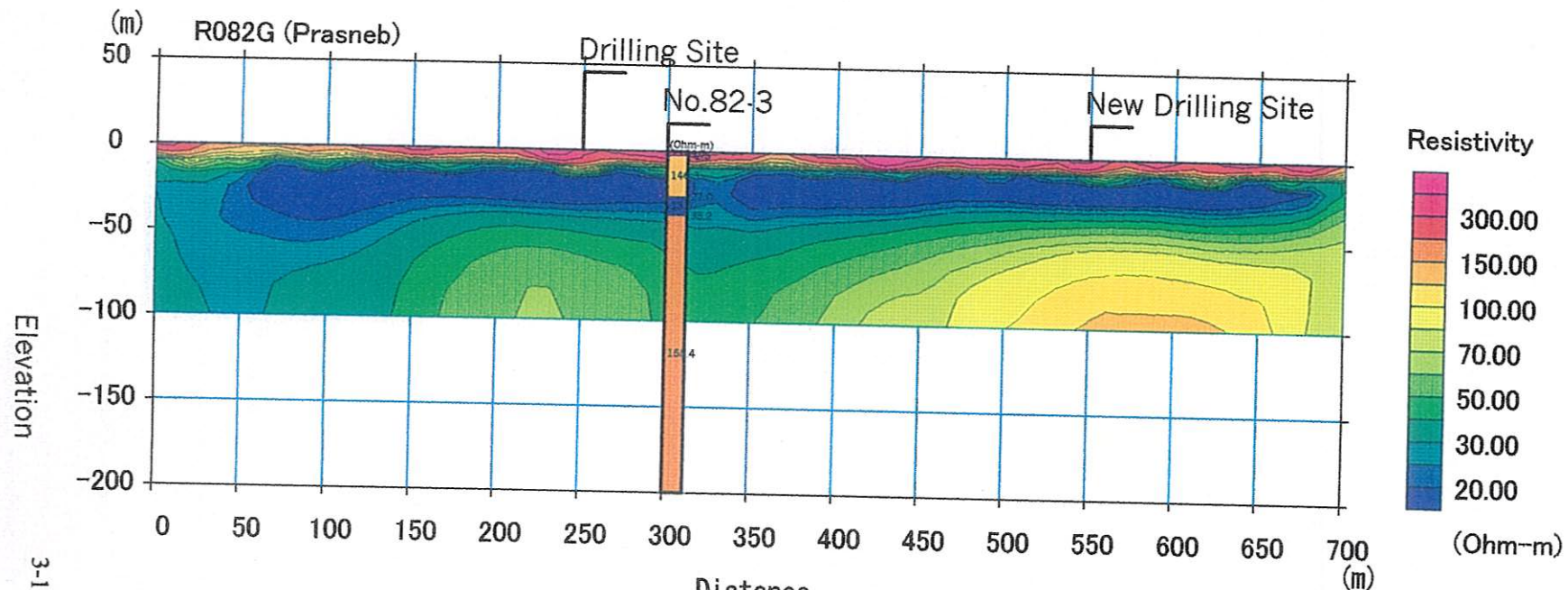
● dug well

Village type: medium



Site Map of R065G(Sdok Kabbas)

3-15



Resistivity cross-section of measurement lines
Above: R082G(Prasneb) Below: R162G(Peareach)

Stream

N. 82 (Prasmeb)

Chair man House

primary school

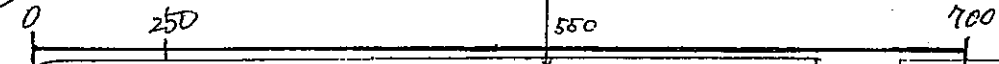
pasoda.

Village type: medium

● dug well.



New Drilling Site



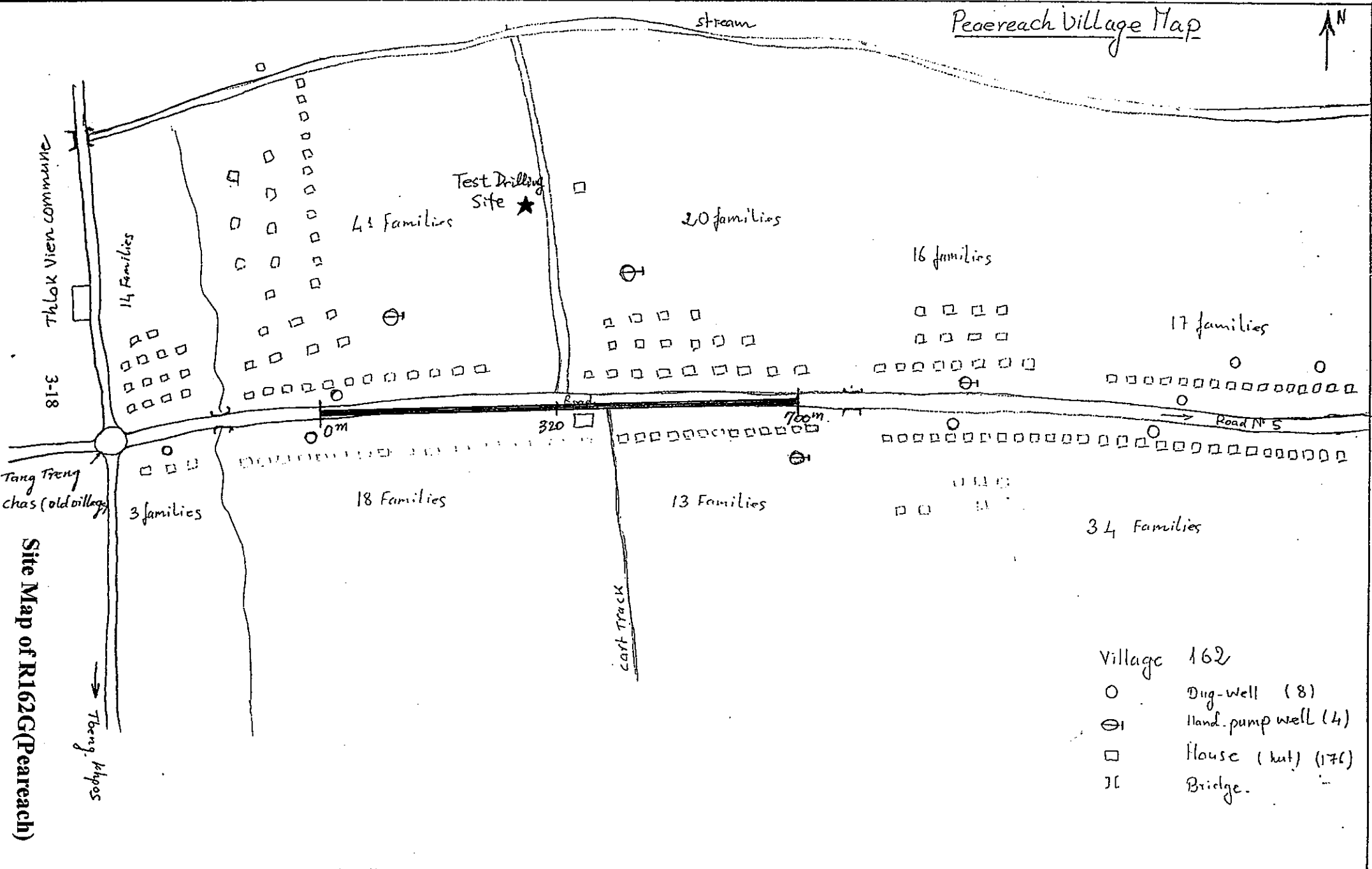
Access road.

Drilling Site

Site Map of R082G(Prasmeb)

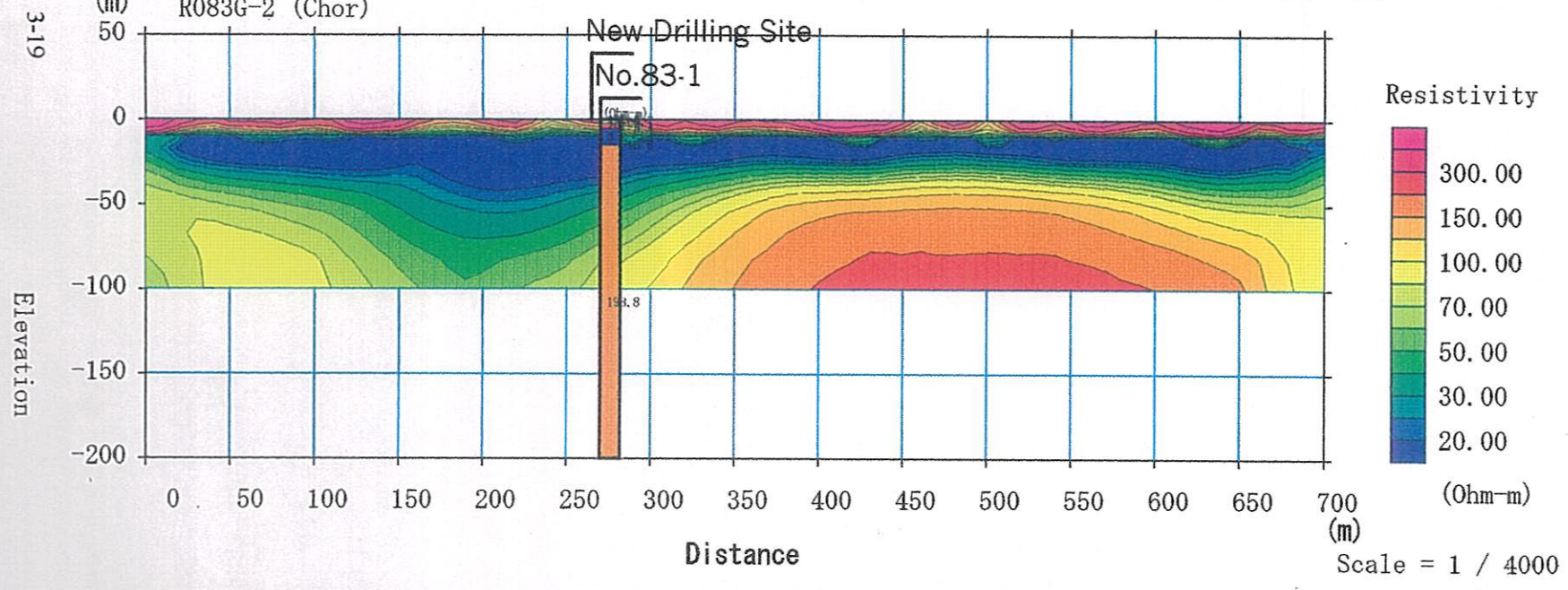
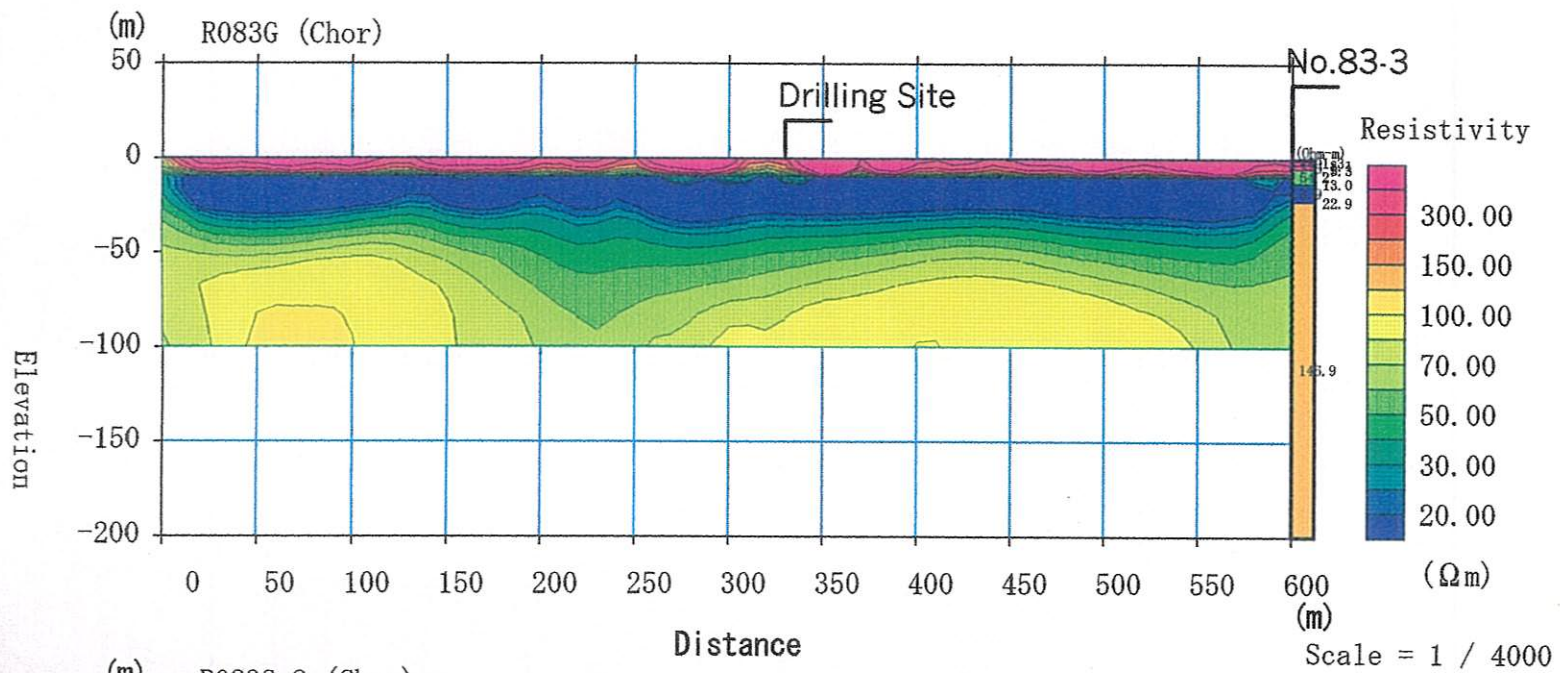
3-17

Peareach Village Map

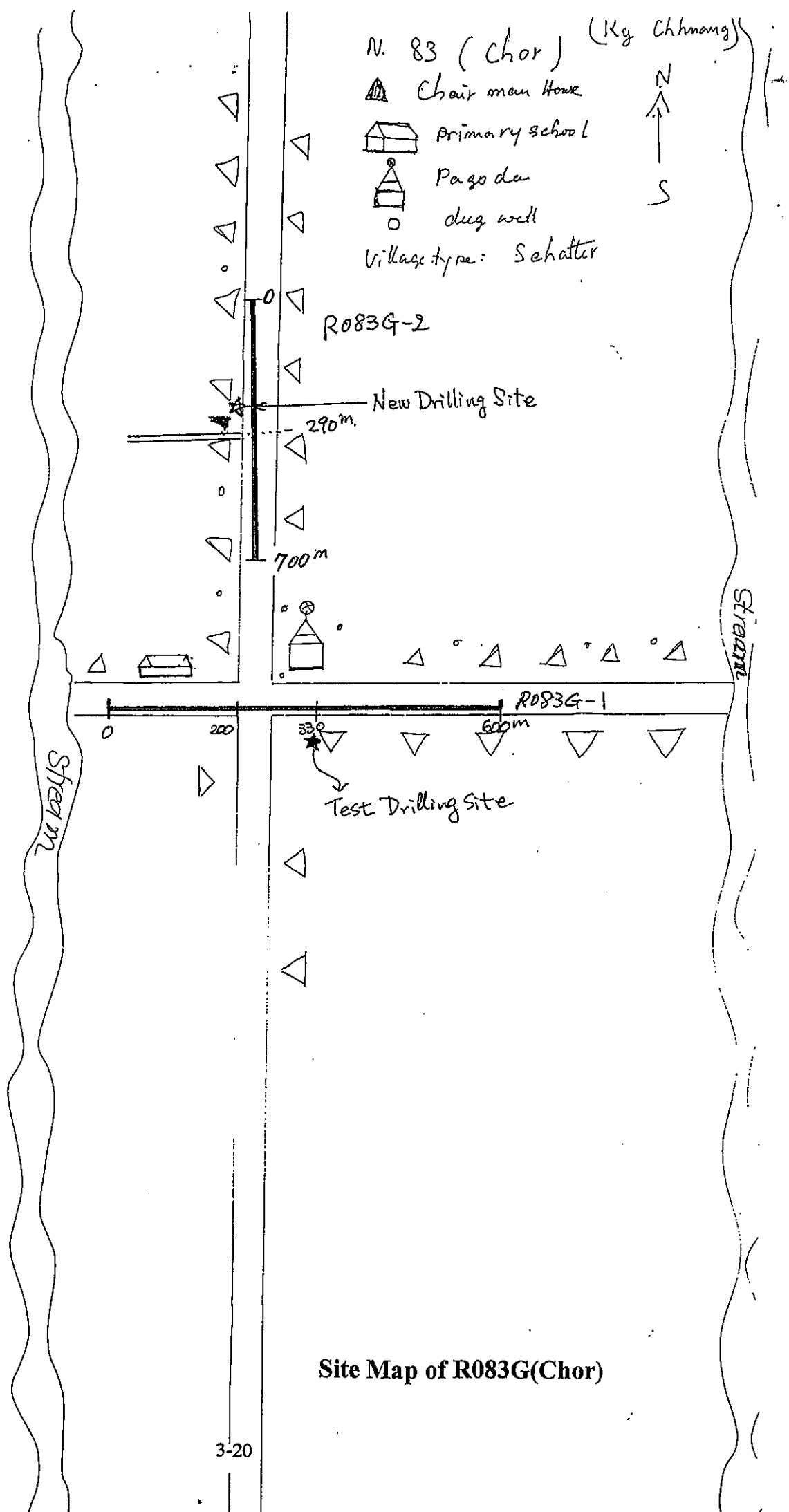


Site Map of R162G(Peareach)

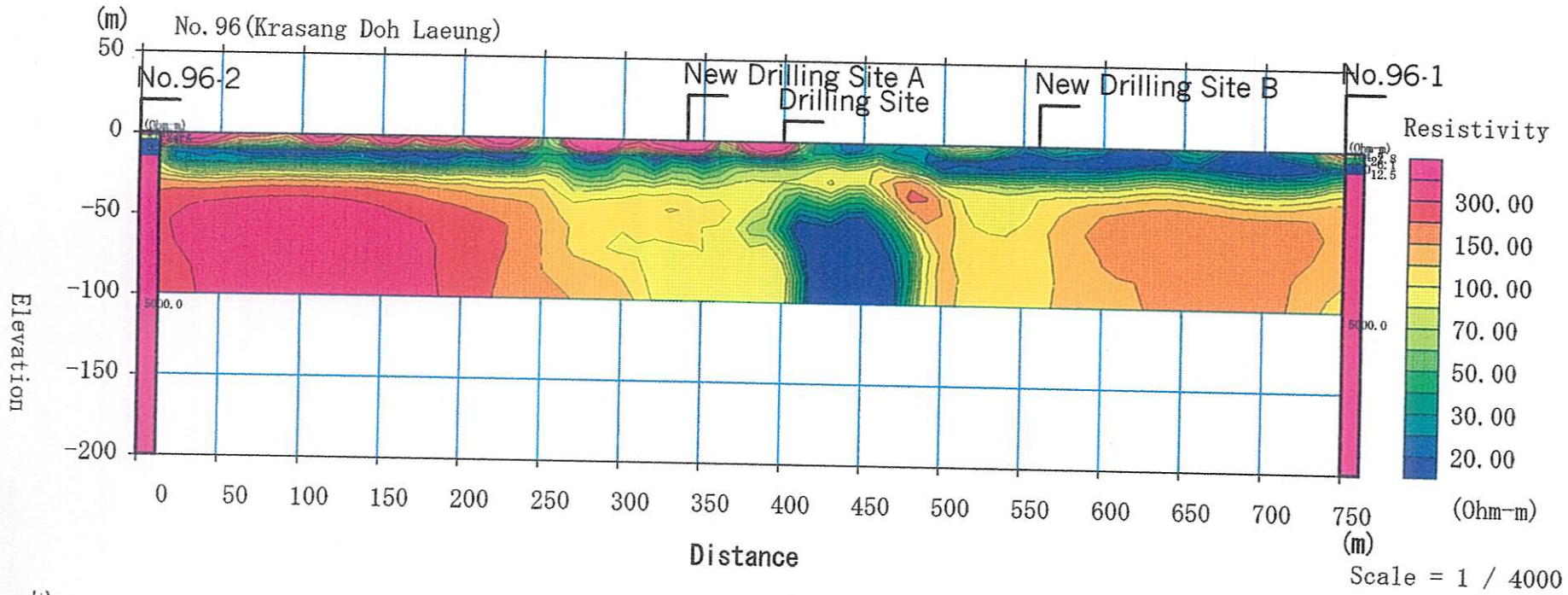
Village	162
○	Dug-well (8)
⊕	Hand-pump well (4)
□	House (hut) (176)
⌌	Bridge



Resistivity cross-section of measurement lines in R083G(Chor).



Site Map of R083G(Chor)



Resistivity cross-section of measurement lines in R096G(Krasang Doh Laeung).



Date: 16.01.2001 (Kg Chhnang)

N. 96 (Kra Saing Doh Leung)

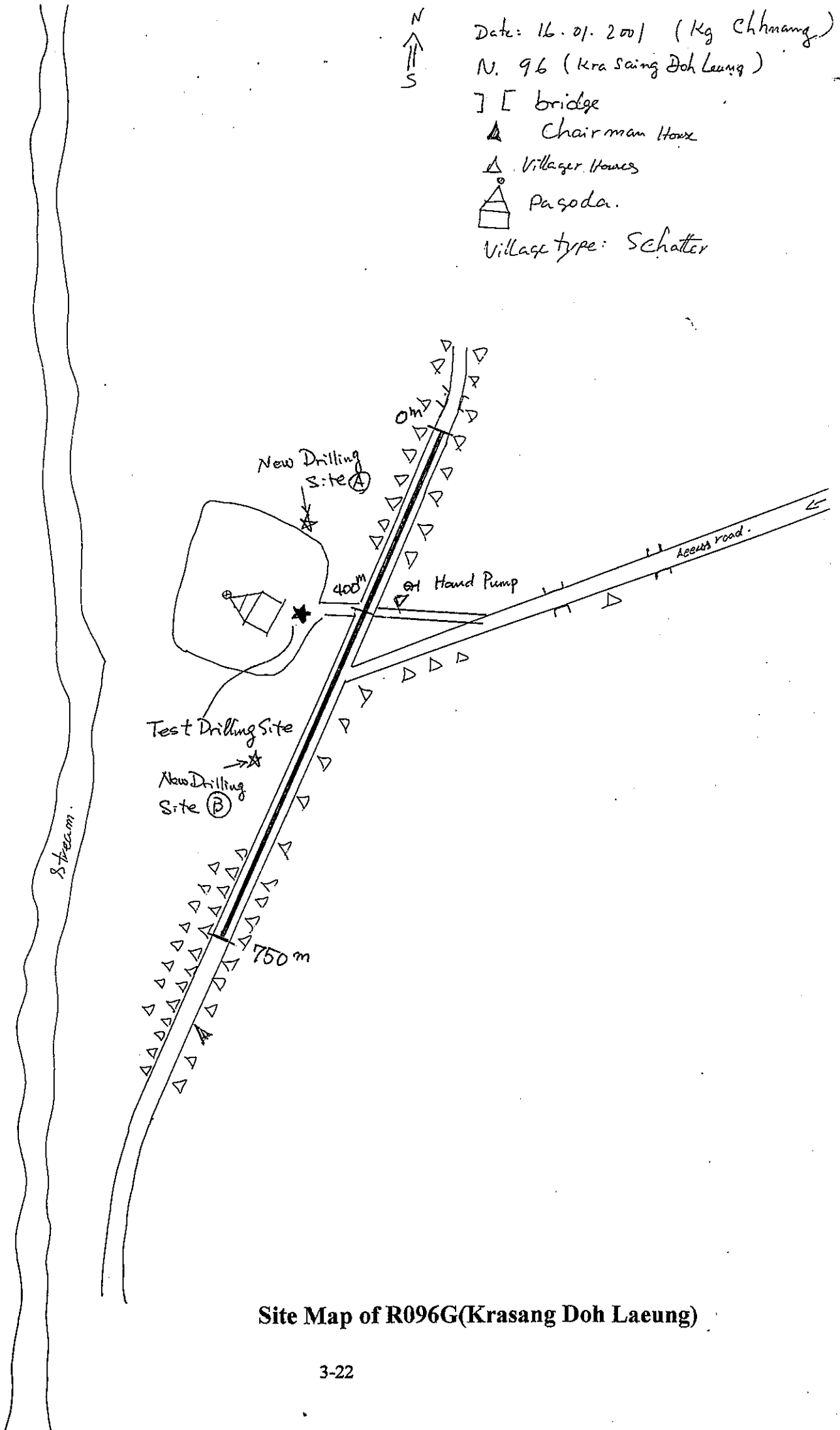
] [bridge

▲ Chairman House

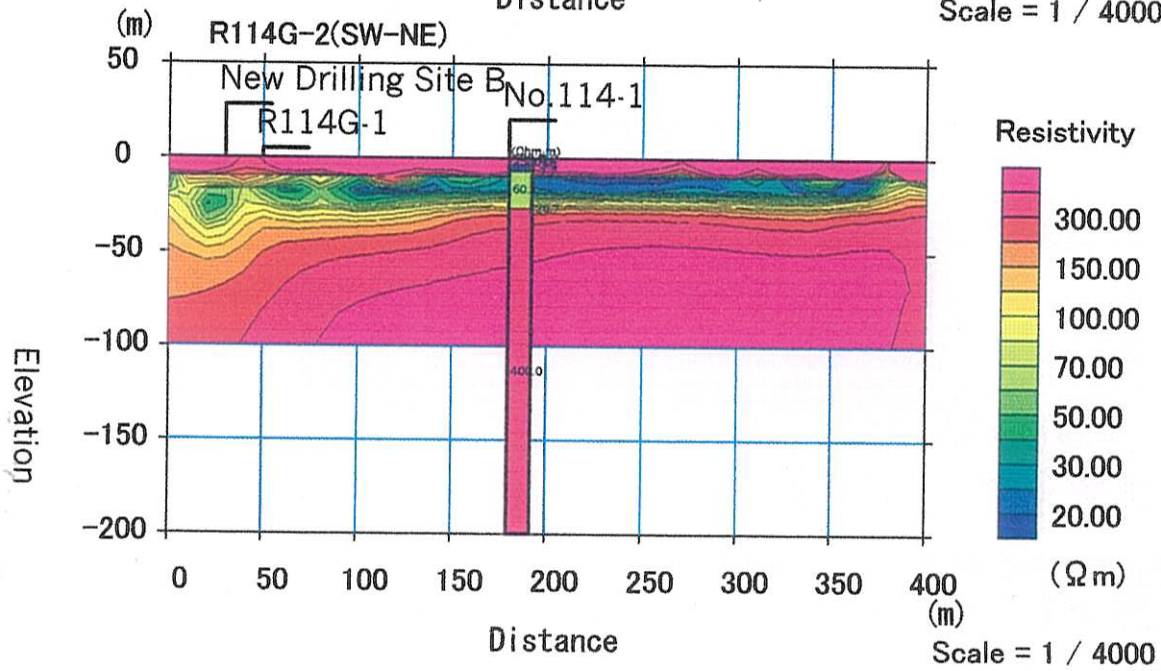
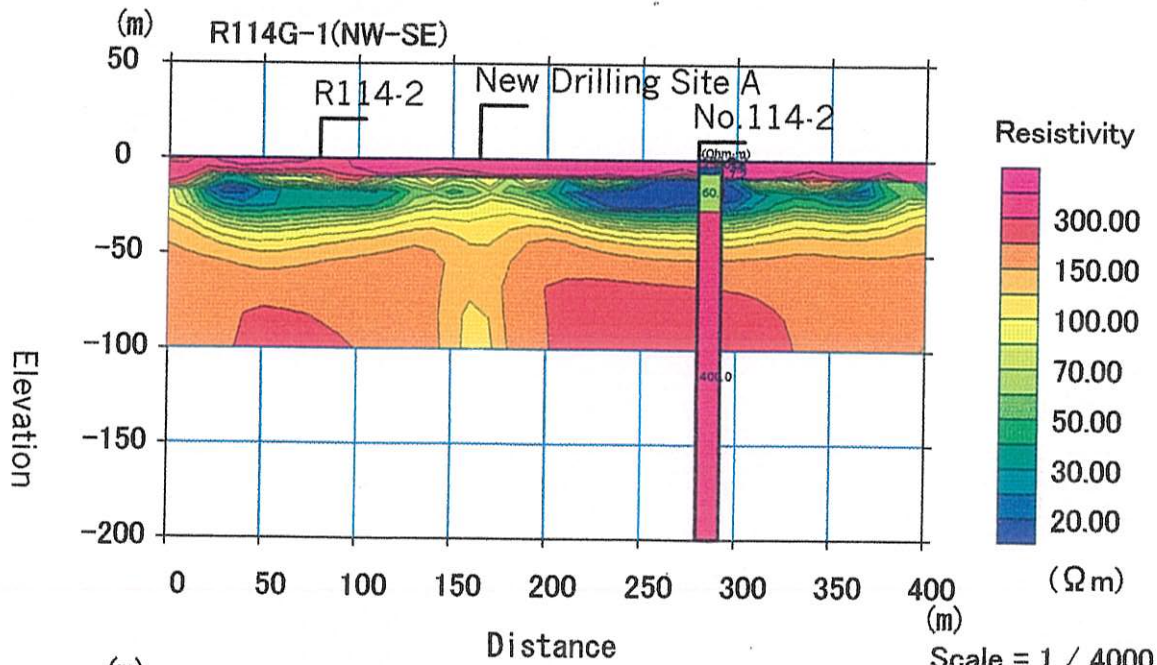
△ Villager Houses

⊞ Pagoda.

Village type: Scatter



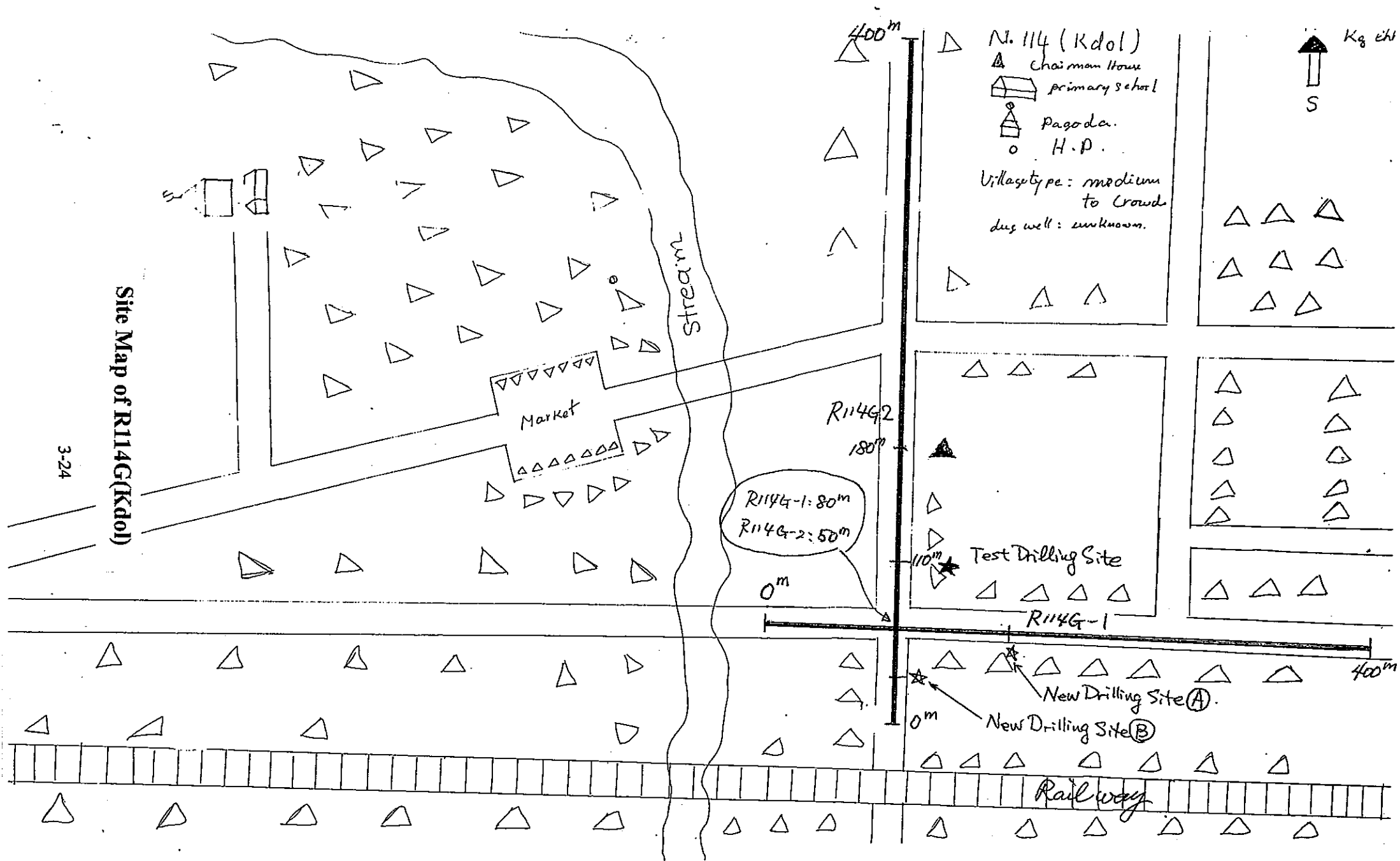
Site Map of R096G(Krasang Doh Laeung)

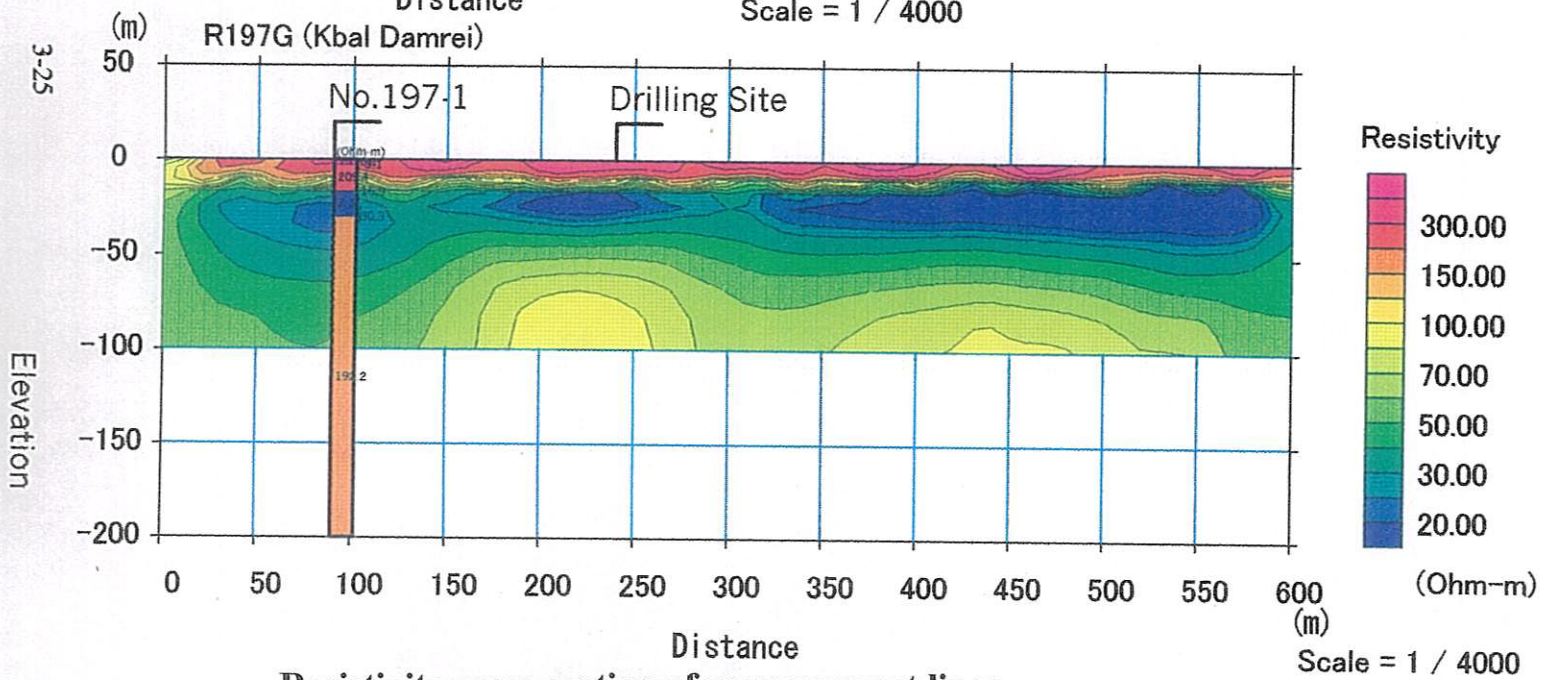
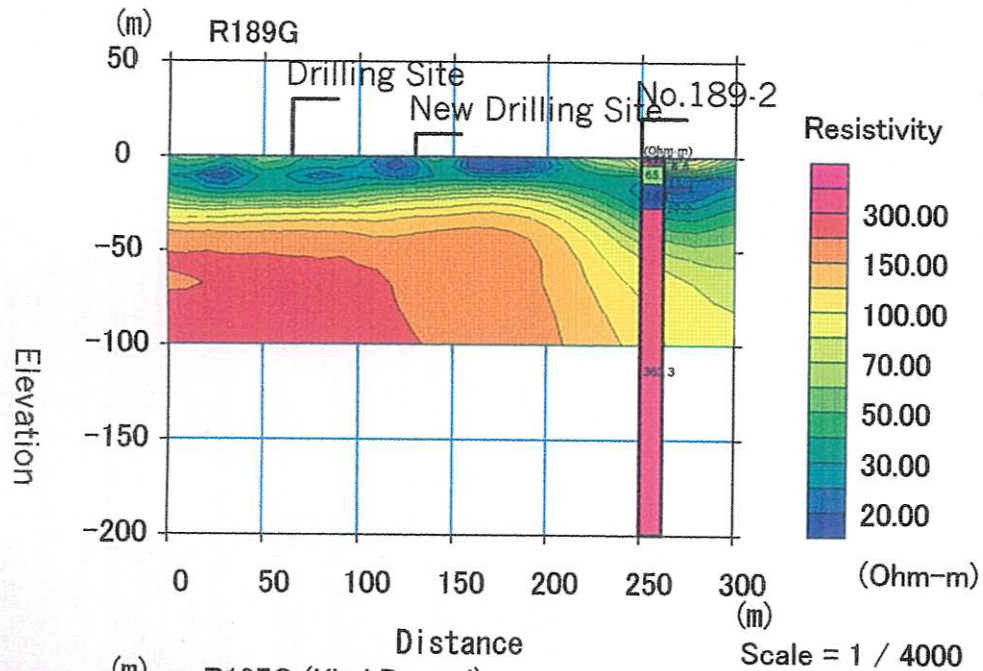


Resistivity cross-section of measurement lines in R114G(Kdol).

Site Map of R114G(Kdol)

3-24

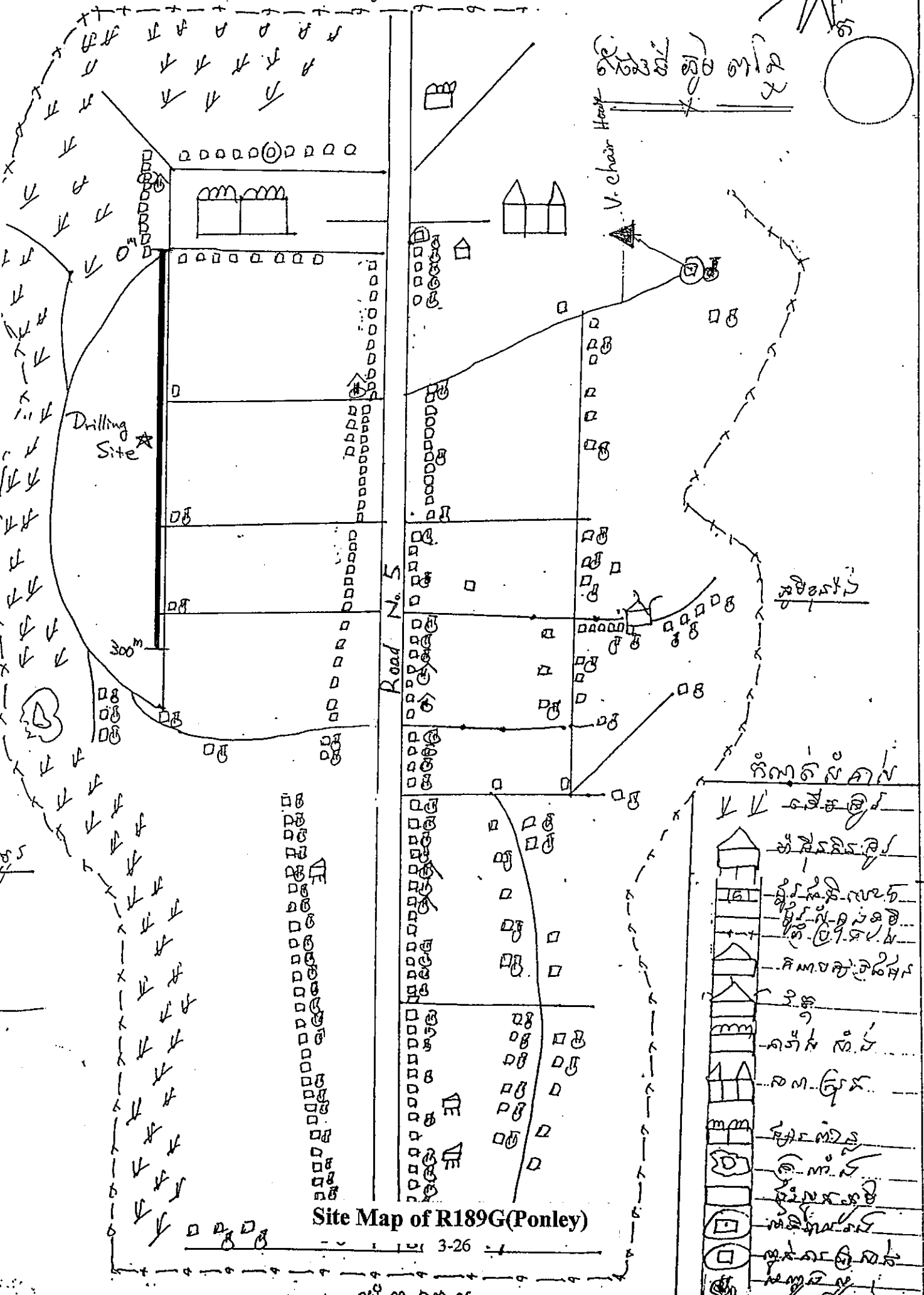




Resistivity cross-section of measurement lines

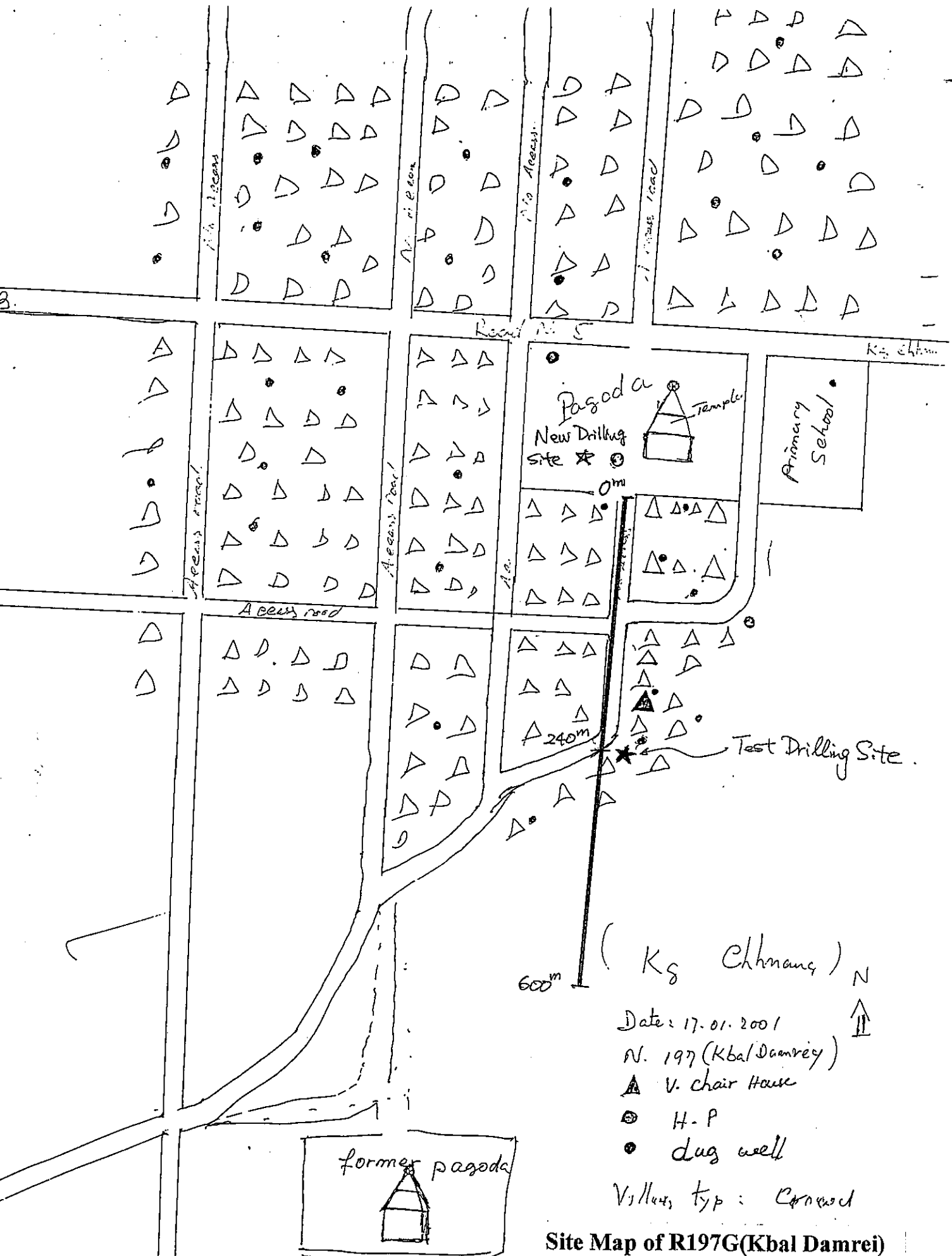
Above: R189G(Ponley) Below: R197G(Kbal Damrei)

Handwritten text at the top center, possibly a title or reference number.



Site Map of R189G(Ponley)

- Handwritten names in a list format, likely identifying the buildings or individuals associated with the site.



Site Map of R197G(Kbal Damrei)