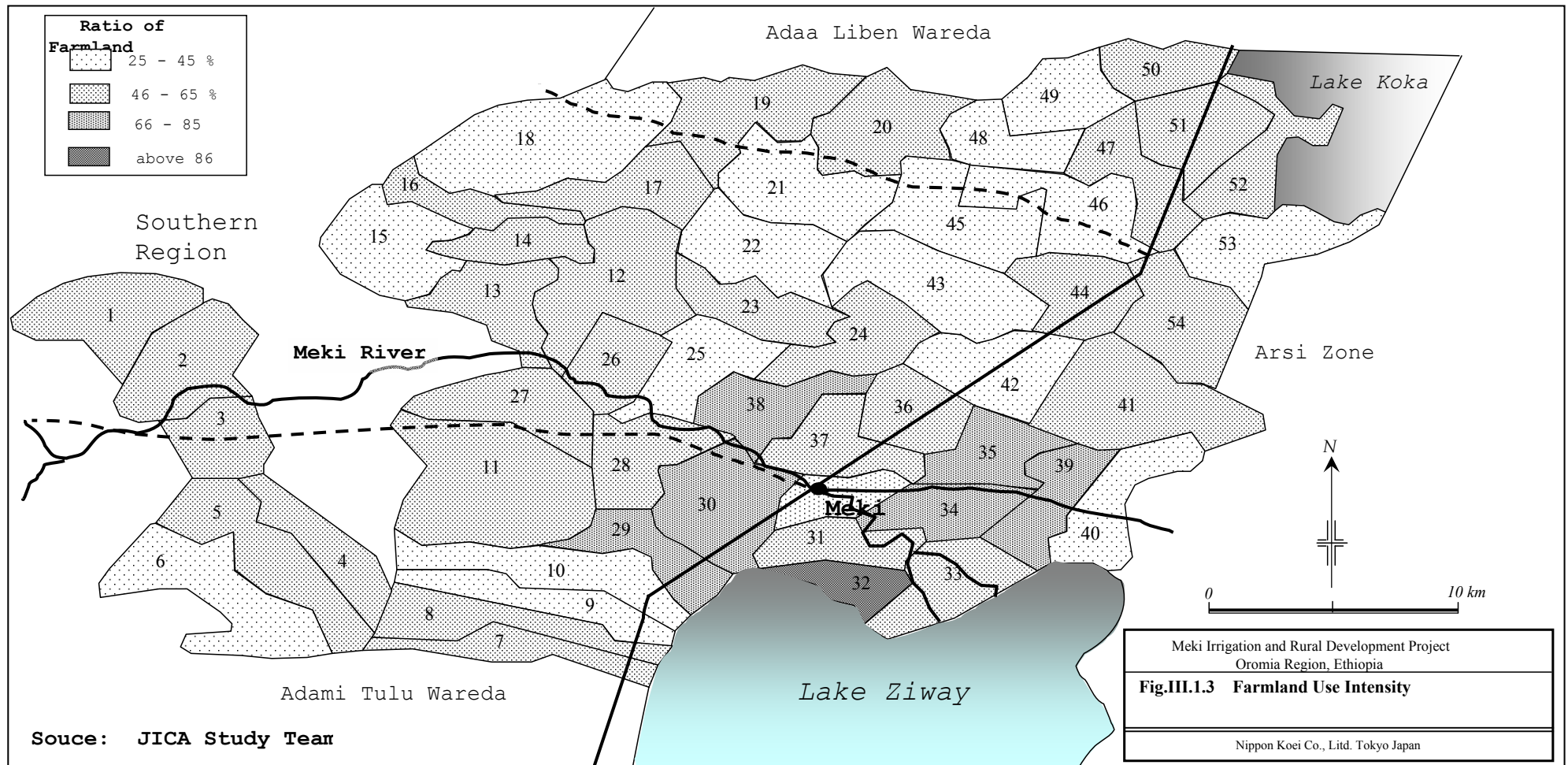
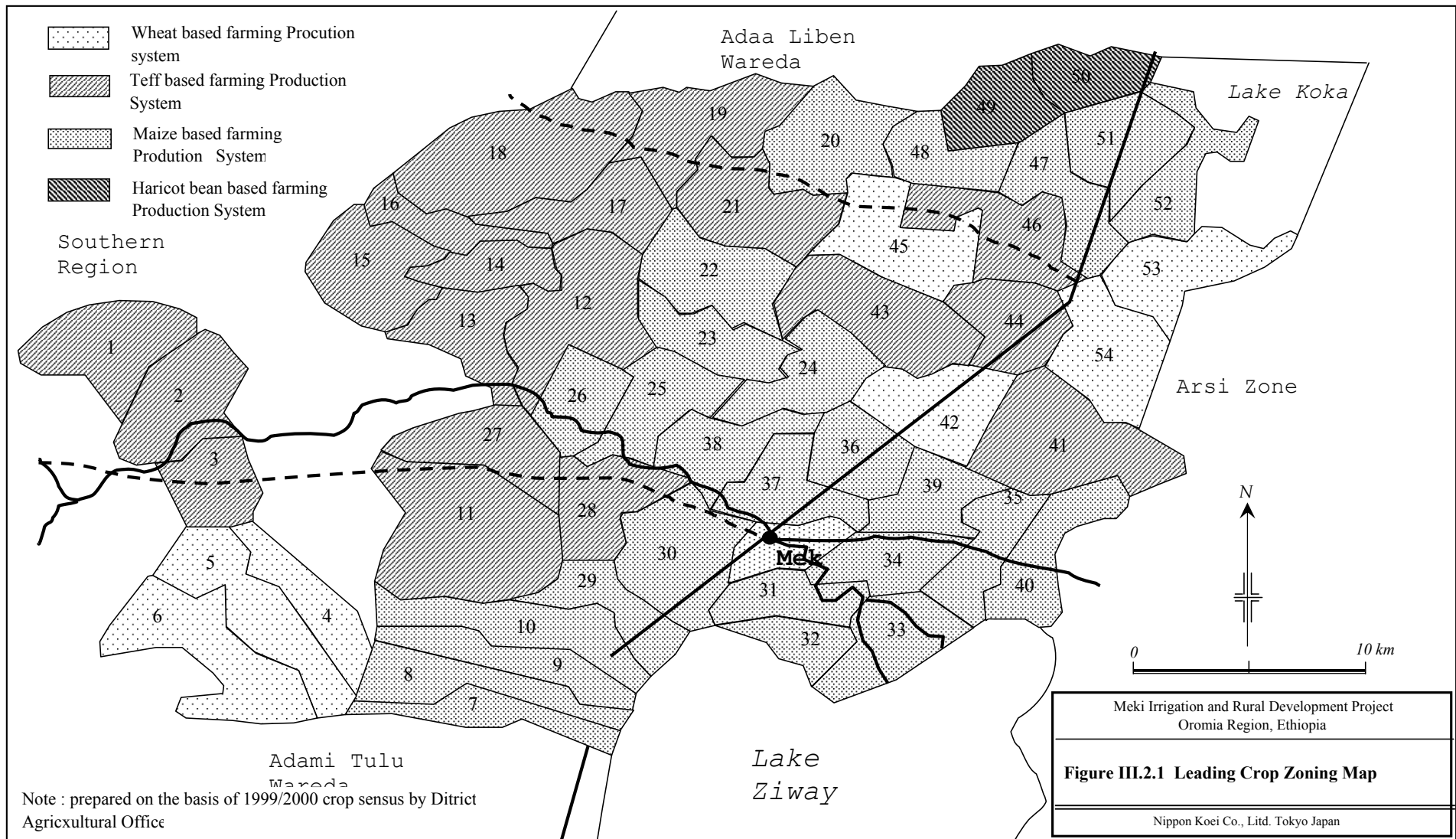
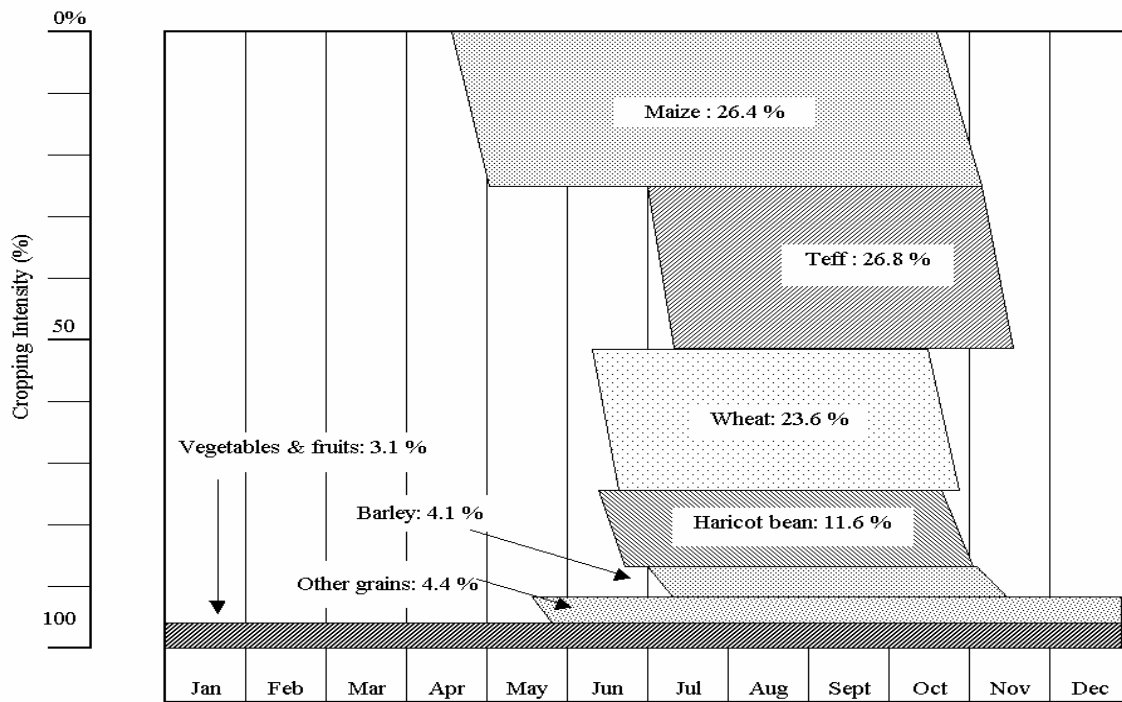
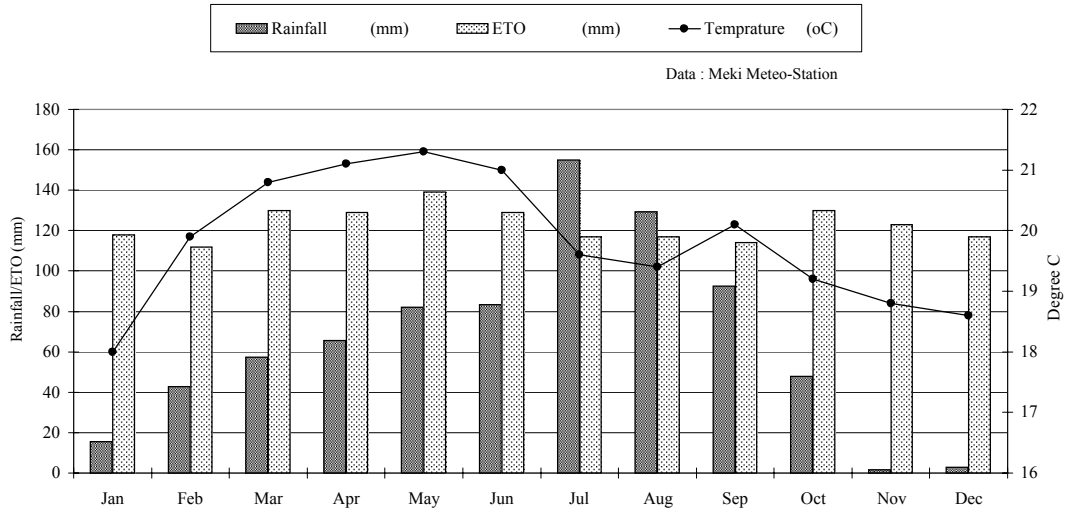


→ Sampling Visual description (FAO standard)

Meki Irrigation and Rural Development Project
 Oromia Region, Ethiopia
Figure III.1.2 Soil Profiles at Representative Site
 Nippon Koei Co., Ltd. Tokyo Japan





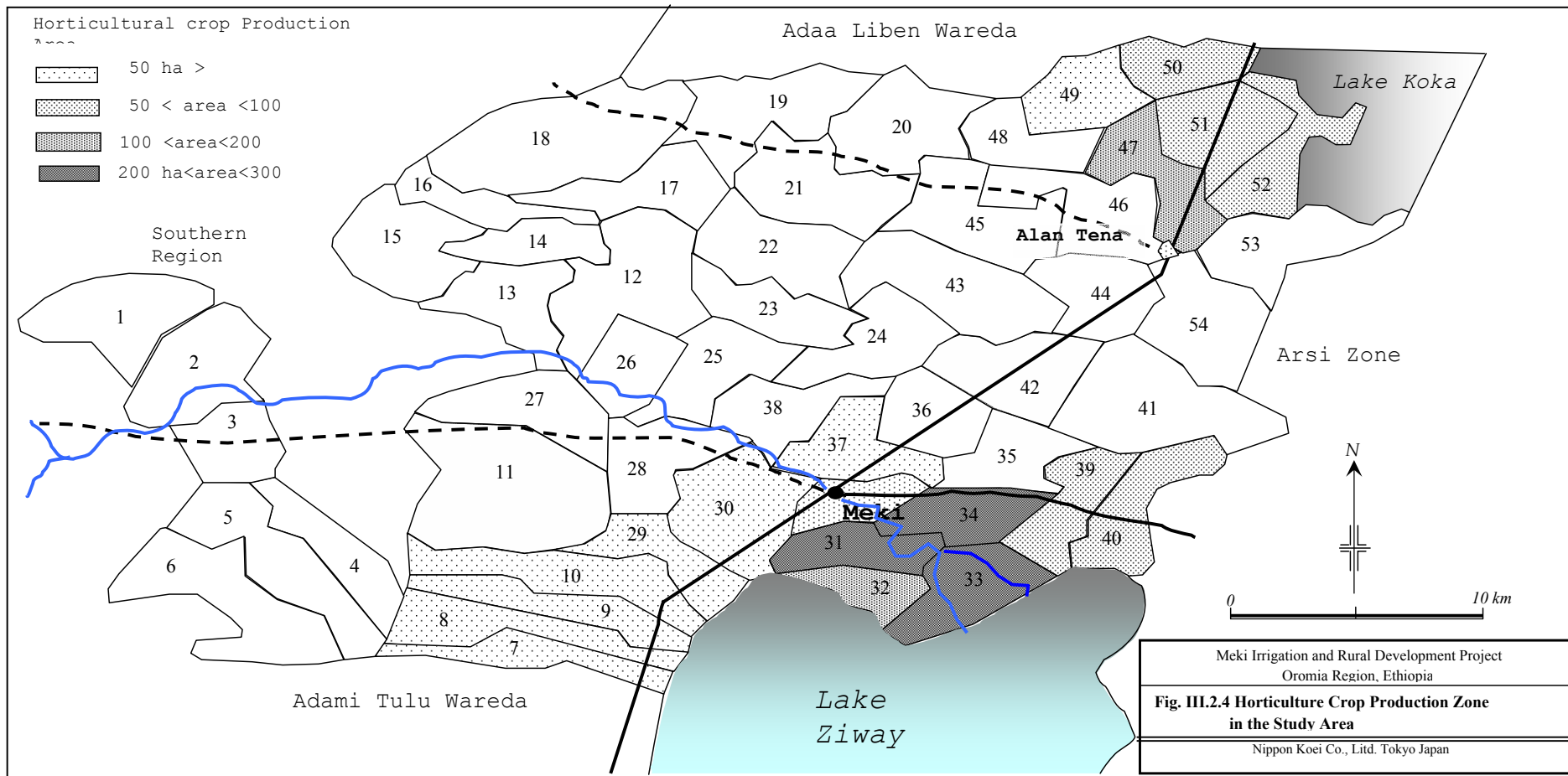


The Study for
Meki Irrigation and Rural Development Project
in Oromia Region, Ethiopia

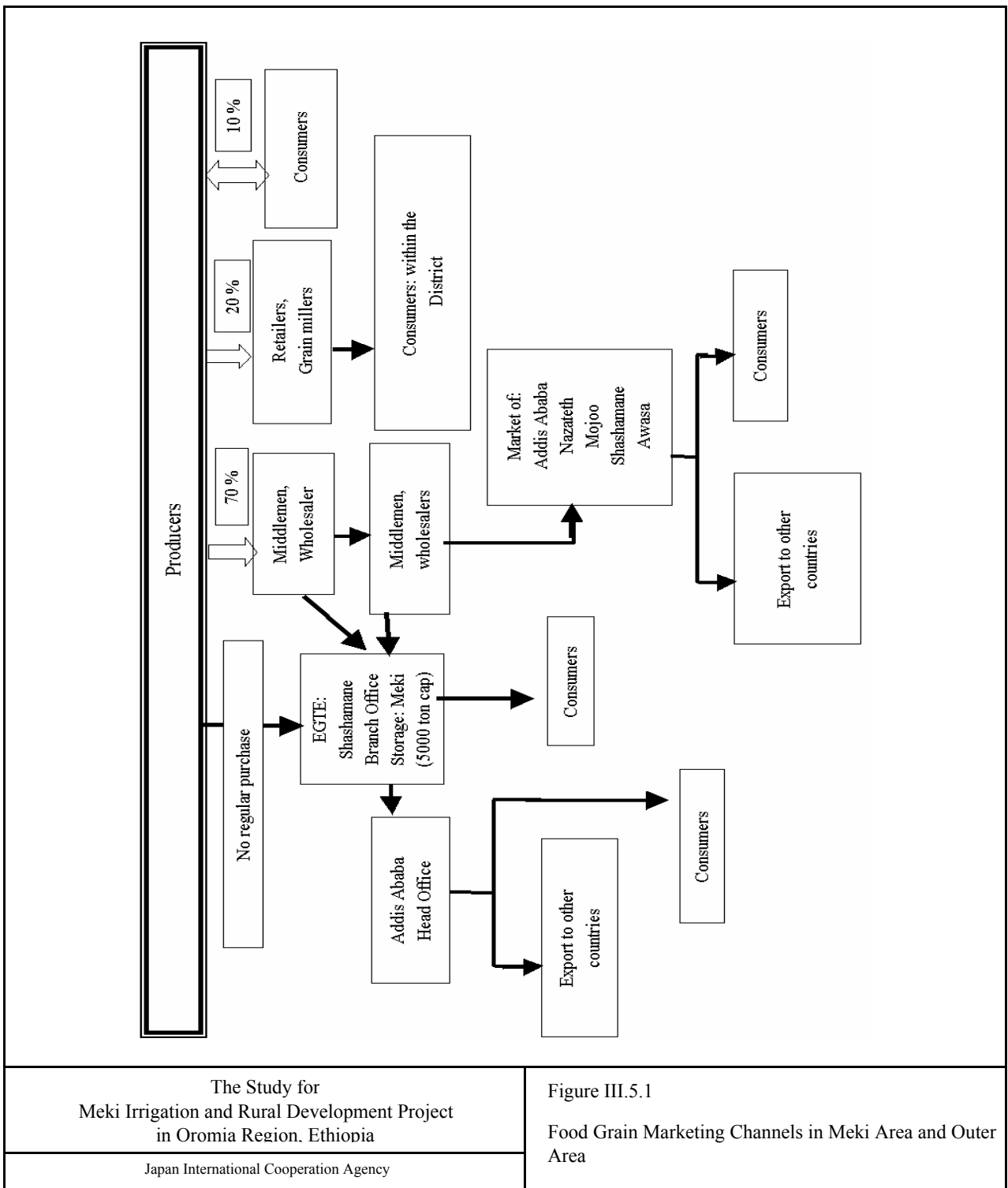
Japan International Cooperation Agency

Figure III.2.2

Present Cropping Pattern in the Study Area



Note: This data is compiled based on the agricultural cycle 1999-2000

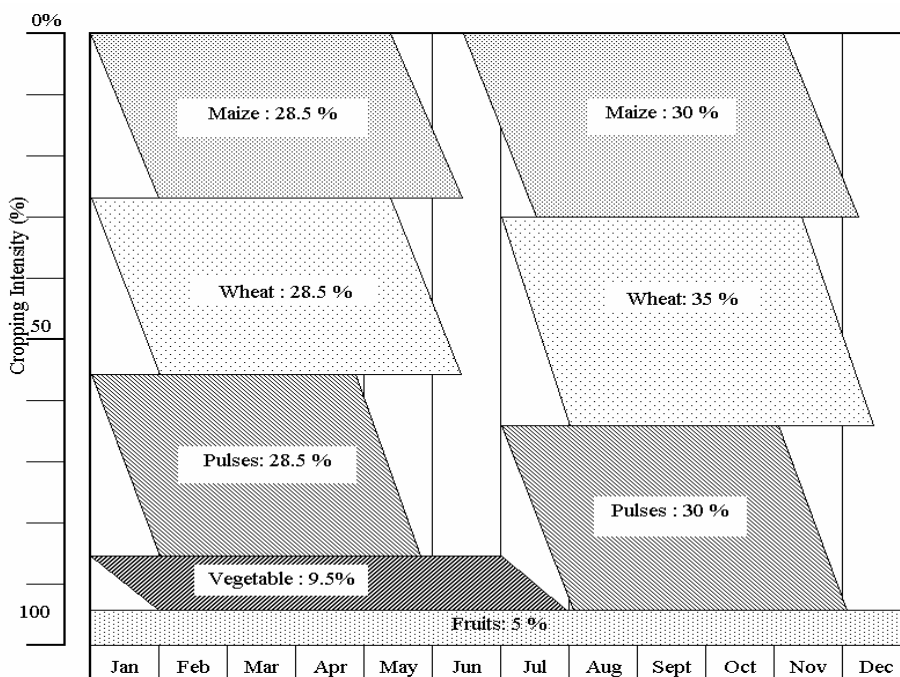
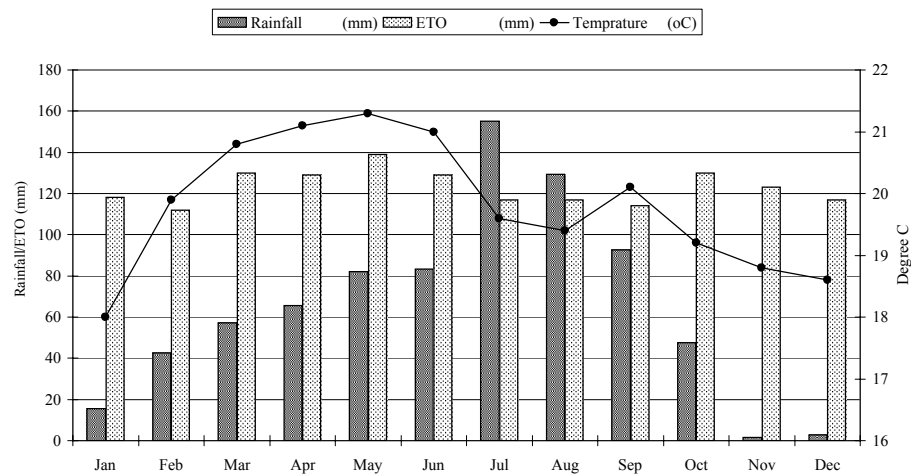


The Study for
Meki Irrigation and Rural Development Project
in Oromia Region, Ethiopia

Japan International Cooperation Agency

Figure III.5.1

Food Grain Marketing Channels in Meki Area and Outer Area

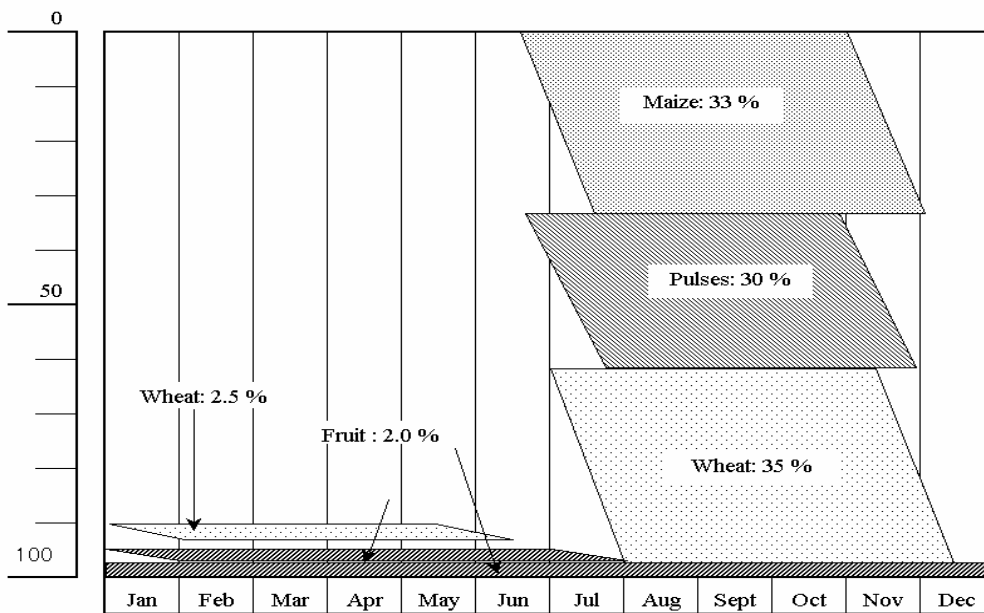
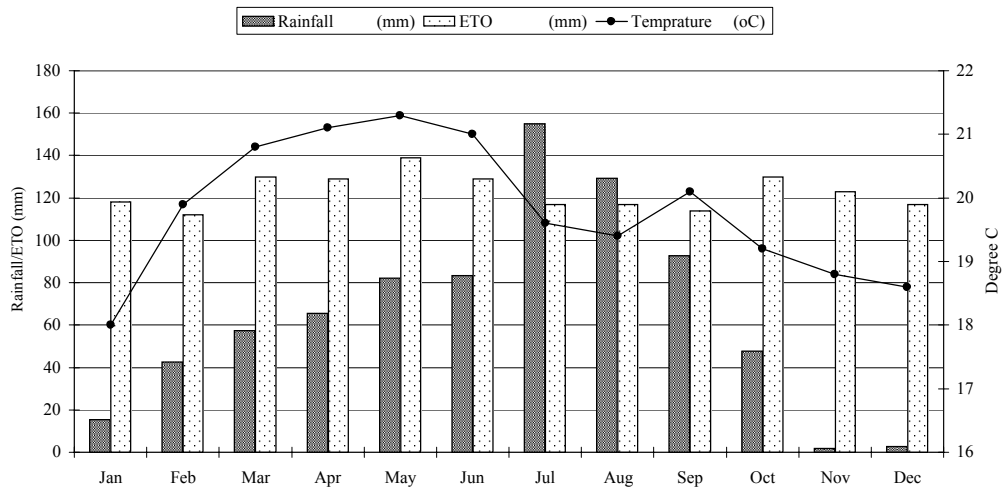


The Study for
Meki Irrigation and Rural Development Project
in Oromia Region, Ethiopia

Japan International Cooperation Agency

Figure III.6.1 (1/2)

Proposed Cropping Pattern in the Study Area



The Study for
Meki Irrigation and Rural Development Project
in Oromia Region, Ethiopia

Japan International Cooperation Agency

Figure III.6.1 (2/2)

Proposed Cropping Pattern in the Study Area