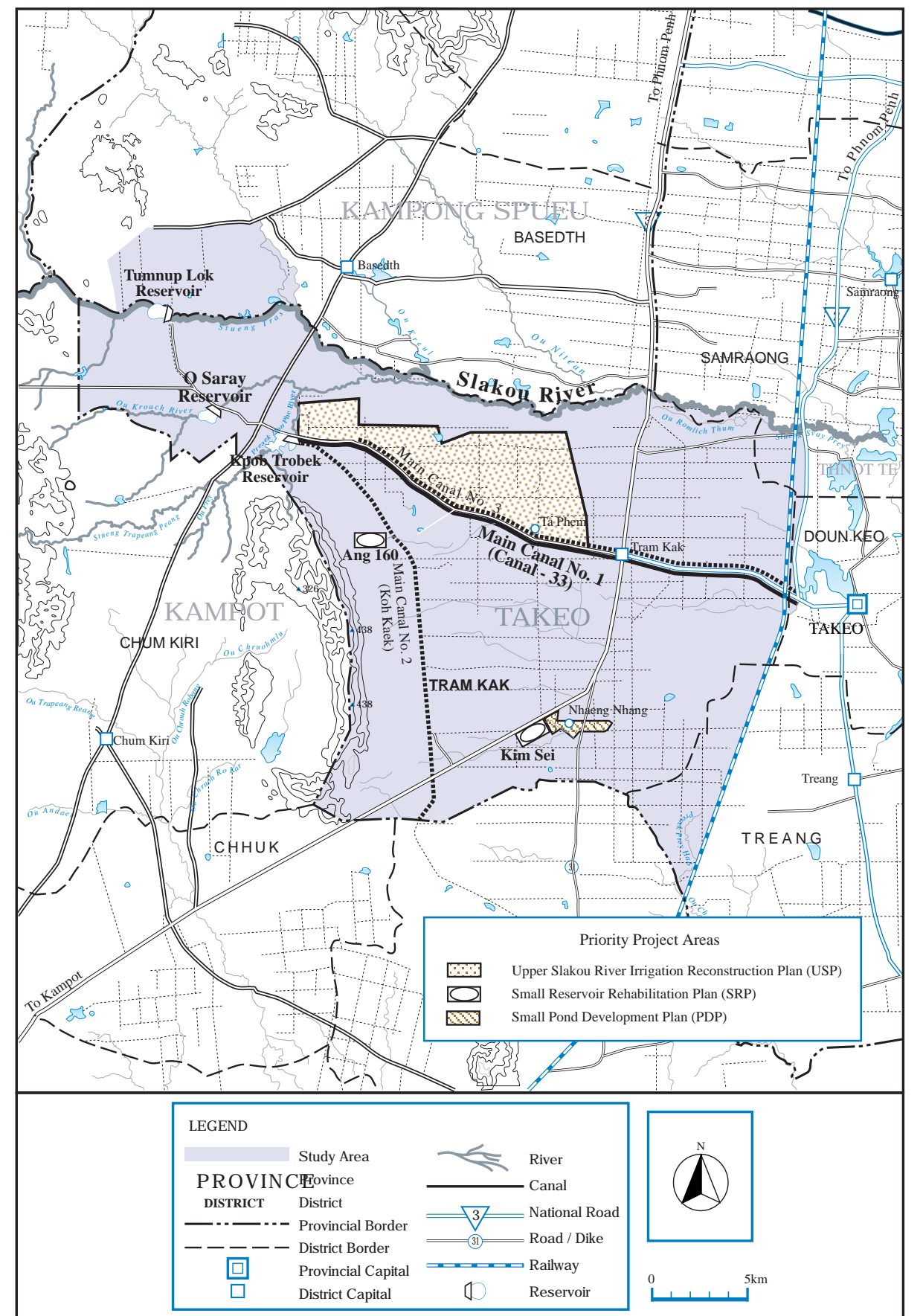
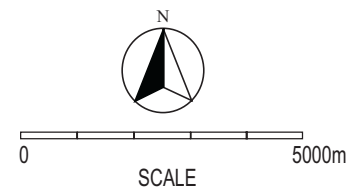
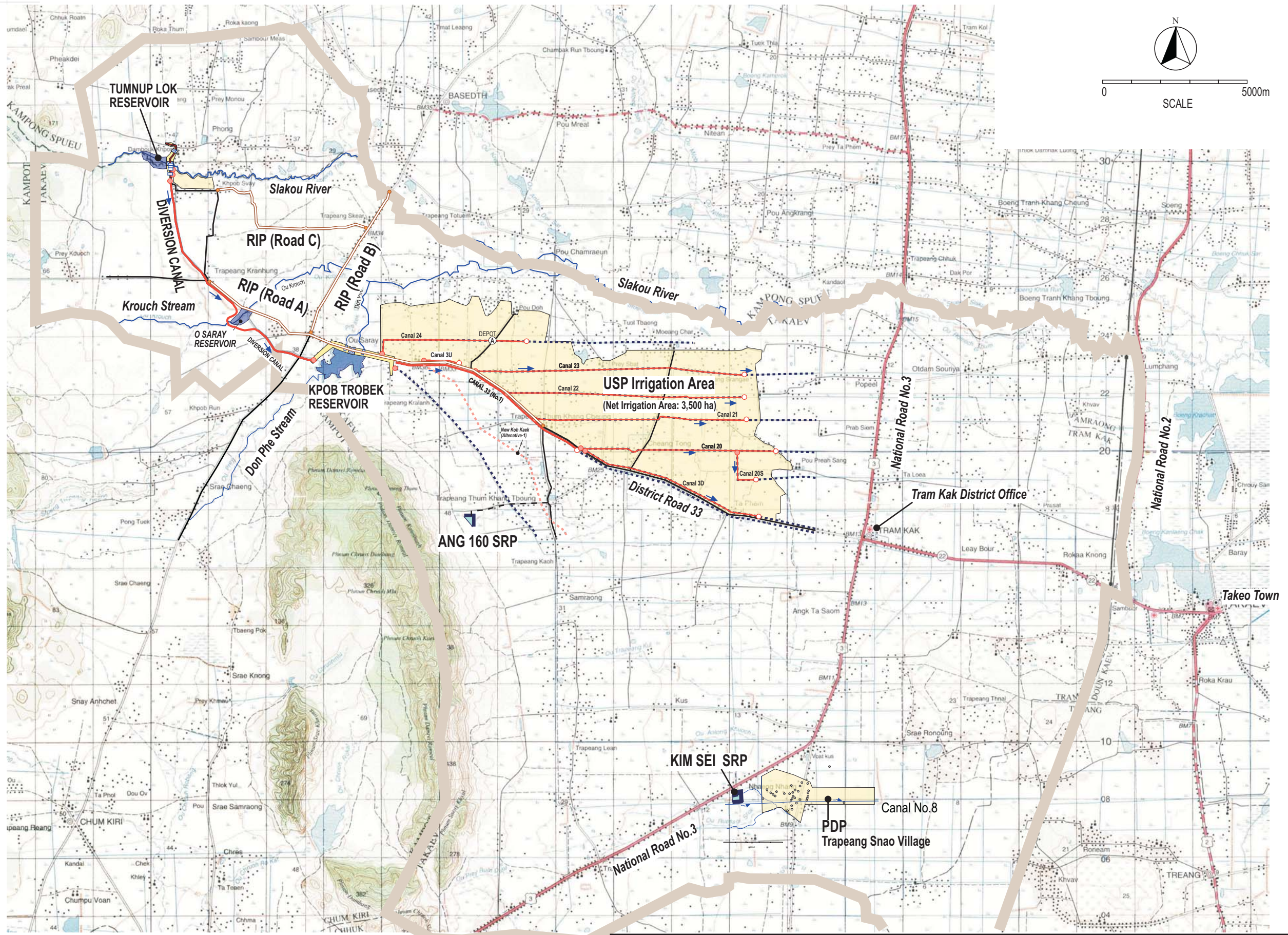


Location of the Study Area



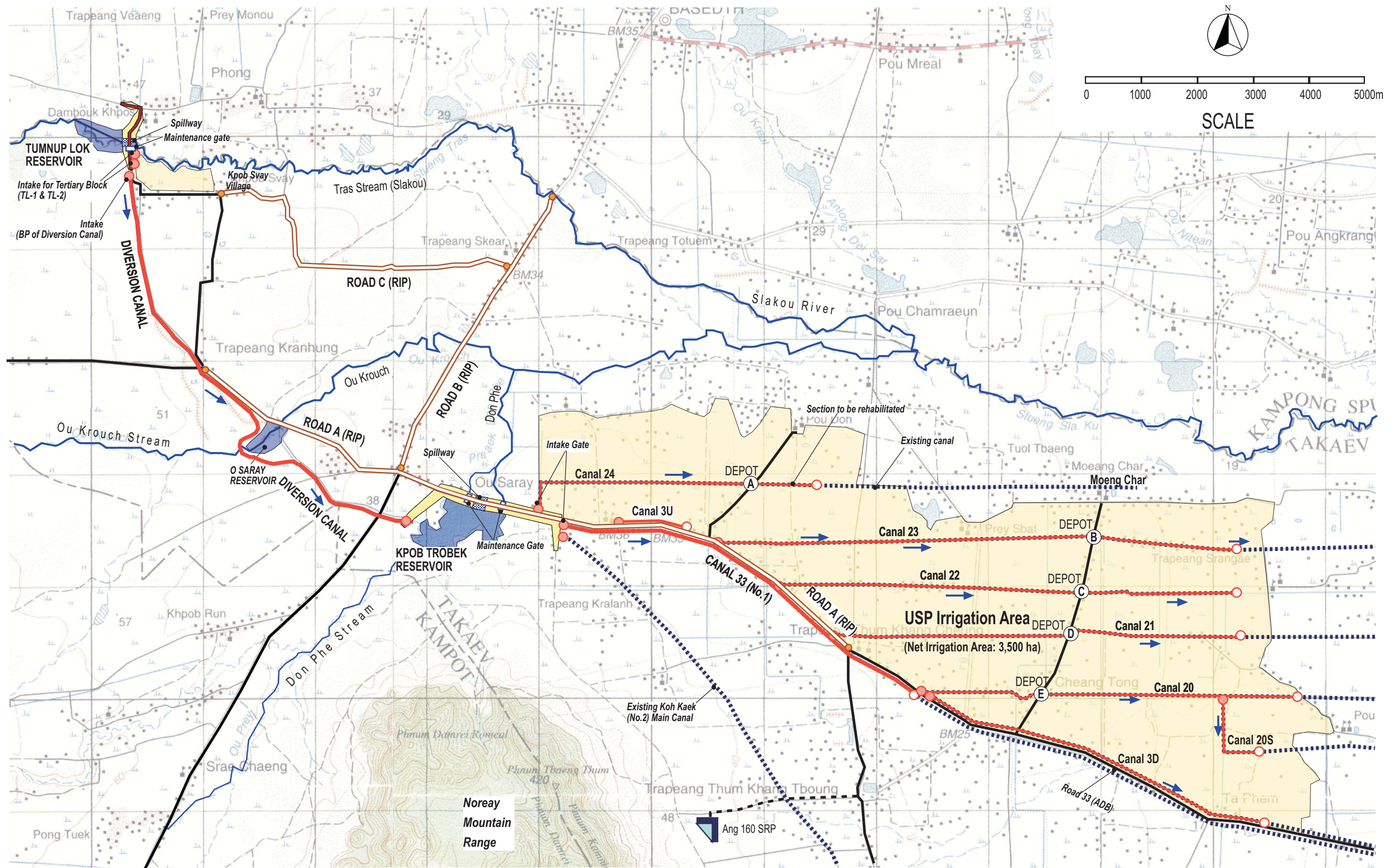
Layout of the Study Area

Japan International Cooperation Agency (JICA)	THE STUDY ON THE REHABILITATION AND RECONSTRUCTION OF AGRICULTURAL PRODUCTION SYSTEM IN THE SLAKOU RIVER BASIN	Title of Drawing	DATE Jan. 2002
	THE KINGDOM OF CAMBODIA	General	DRAWING NO.
		Location Map of the Study Area	1 of 62

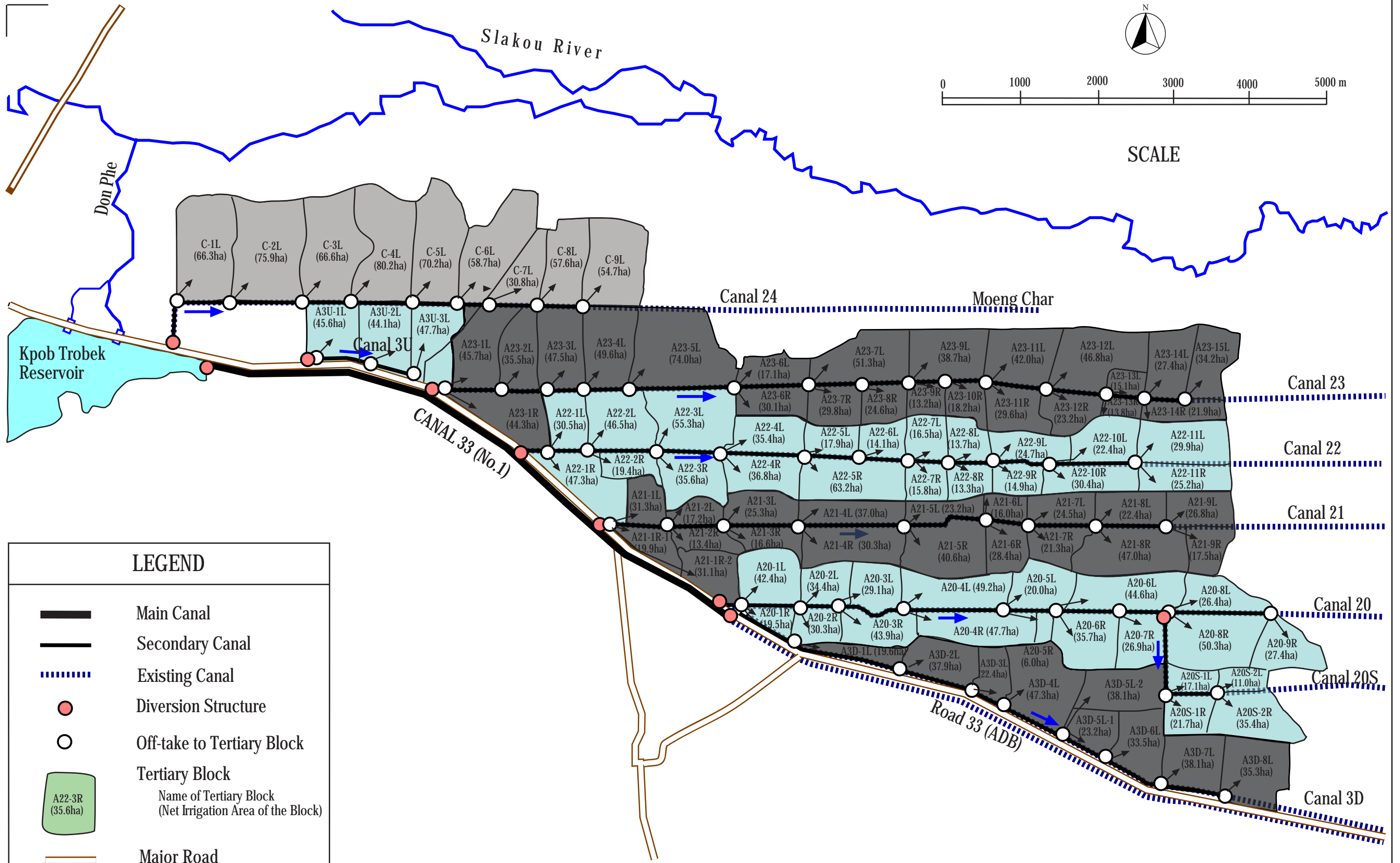


Boundary of the Study Area

Japan International Cooperation Agency (JICA)	THE STUDY ON THE REHABILITATION AND RECONSTRUCTION OF AGRICULTURAL PRODUCTION SYSTEM IN THE SLAKOU RIVER BASIN	Title of Drawing	DATE Jan. 2002
	THE KINGDOM OF CAMBODIA	General General Layout of the Projects	DRAWING NO. 2 of 62

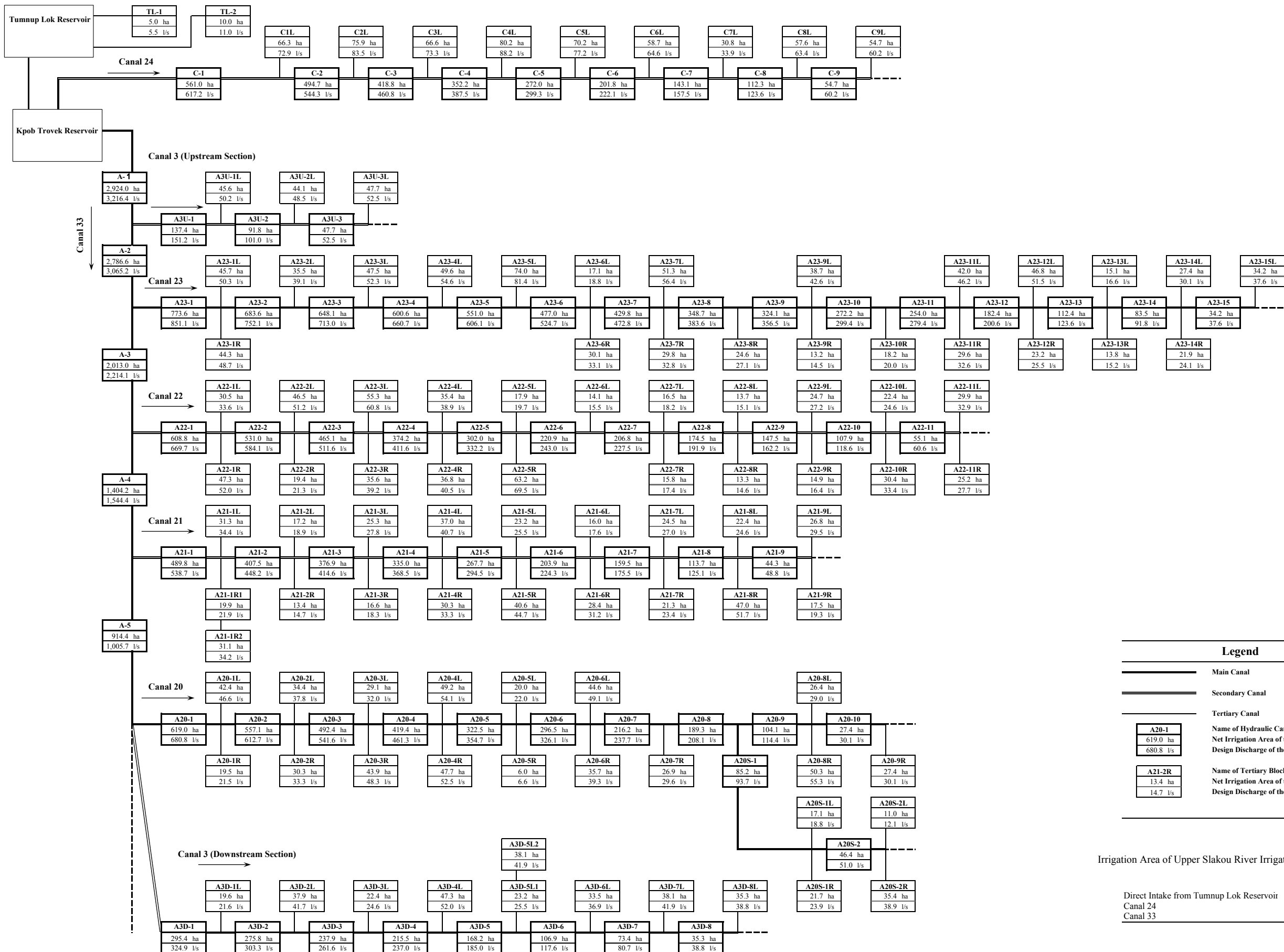


Japan International Cooperation Agency (JICA)	THE STUDY ON THE REHABILITATION AND RECONSTRUCTION OF AGRICULTURAL PRODUCTION SYSTEM IN THE SLAKOU RIVER BASIN	Title of Drawing	DATE Jan. 2002
	THE KINGDOM OF CAMBODIA	Upper Slakou River Irrigation Reconstuction Plan General Layout of the USP	DRAWING NO. 3 of 62



LEGEND	
	Main Canal
	Secondary Canal
	Existing Canal
	Diversion Structure
	Off-take to Tertiary Block
	Tertiary Block
	Name of Tertiary Block (Net Irrigation Area of the Block)
	Major Road

Japan International Cooperation Agency (JICA)	THE STUDY ON THE REHABILITATION AND RECONSTRUCTION OF AGRICULTURAL PRODUCTION SYSTEM IN THE SLAKOU RIVER BASIN	Title of Drawing Upper Slakou River Irrigation Reconstruction Plan Tertiary Blocks of the USP	DATE Jan. 2002
	THE KINGDOM OF CAMBODIA		DRAWING NO. 4 of 62



Legend

	Main Canal
	Secondary Canal
	Tertiary Canal
	Name of Hydraulic Canal Section Net Irrigation Area of the Section Design Discharge of the Section
	Name of Tertiary Block Net Irrigation Area of the Block Design Discharge of the Block

Irrigation Area of Upper Slakou River Irrigation Reconstruction Plan (USP)

Direct Intake from Tumnu Lok Reservoir	15.0 ha
Canal 24	561.0 ha
Canal 33	2,924.0 ha
Total	3,500.0 ha

Unit Design Discharge 1.1 l/sec/ha

Japan International Cooperation Agency (JICA)	THE STUDY ON THE REHABILITATION AND RECONSTRUCTION OF AGRICULTURAL PRODUCTION SYSTEM IN THE SLAKOU RIVER BASIN	Title of Drawing Upper Slakou River Irrigation Reconstruction Plan	DATE Jan. 2002
	THE KINGDOM OF CAMBODIA	Irrigation Flow Diagram	DRAWING NO. 5 of 62