

図 7.7.4 大破住宅建物の割合

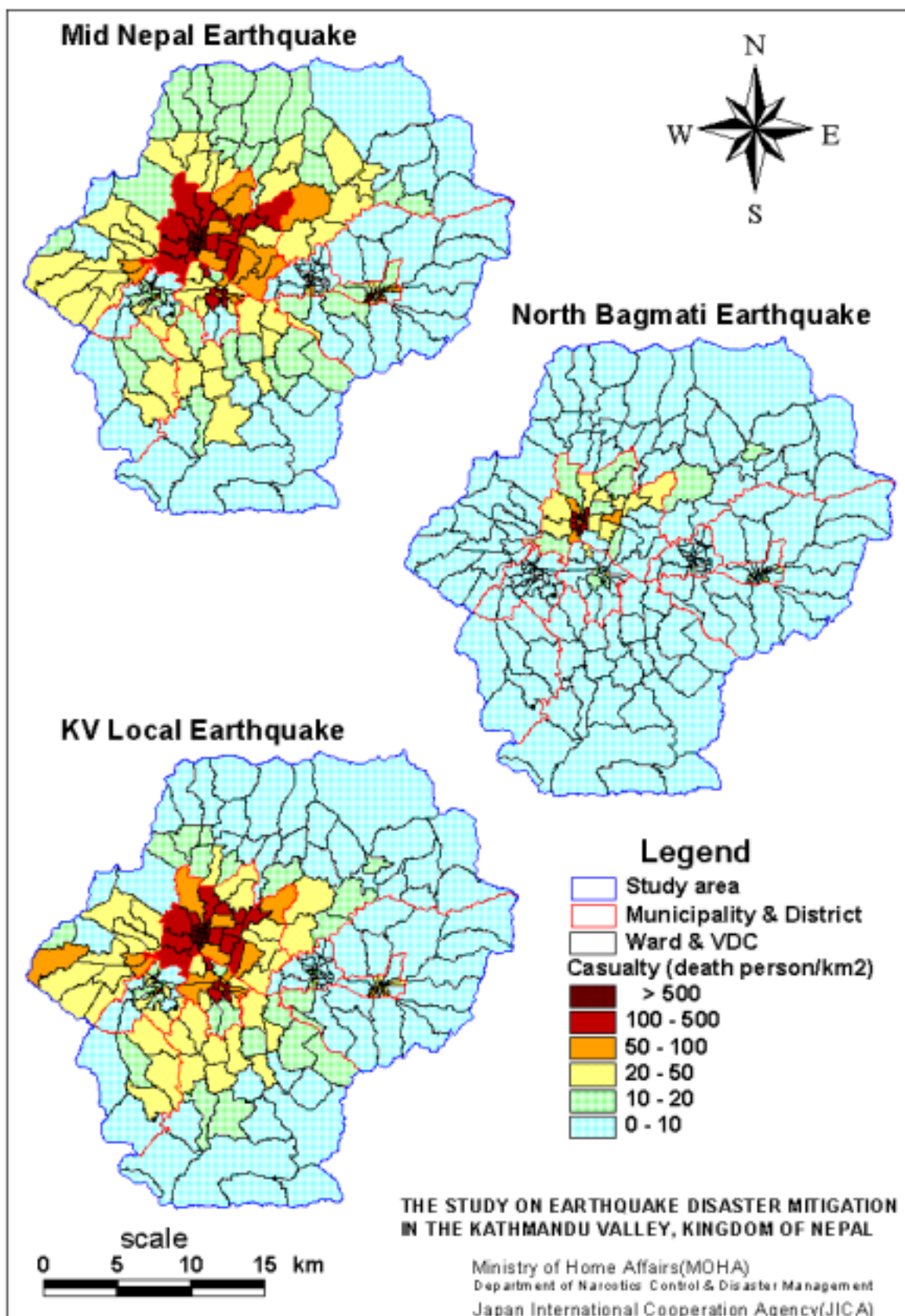


图 7.9.3 死者分布密度

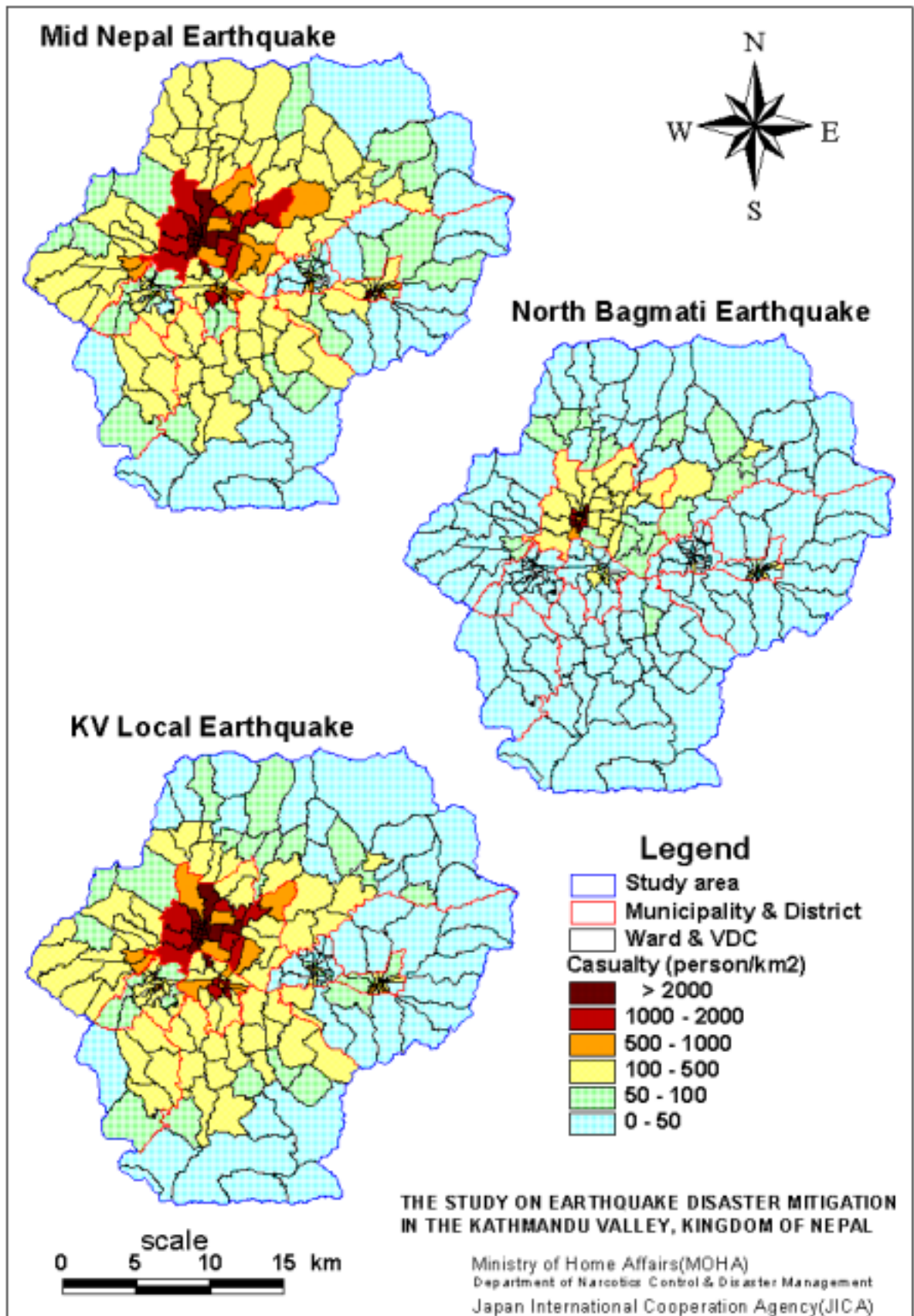
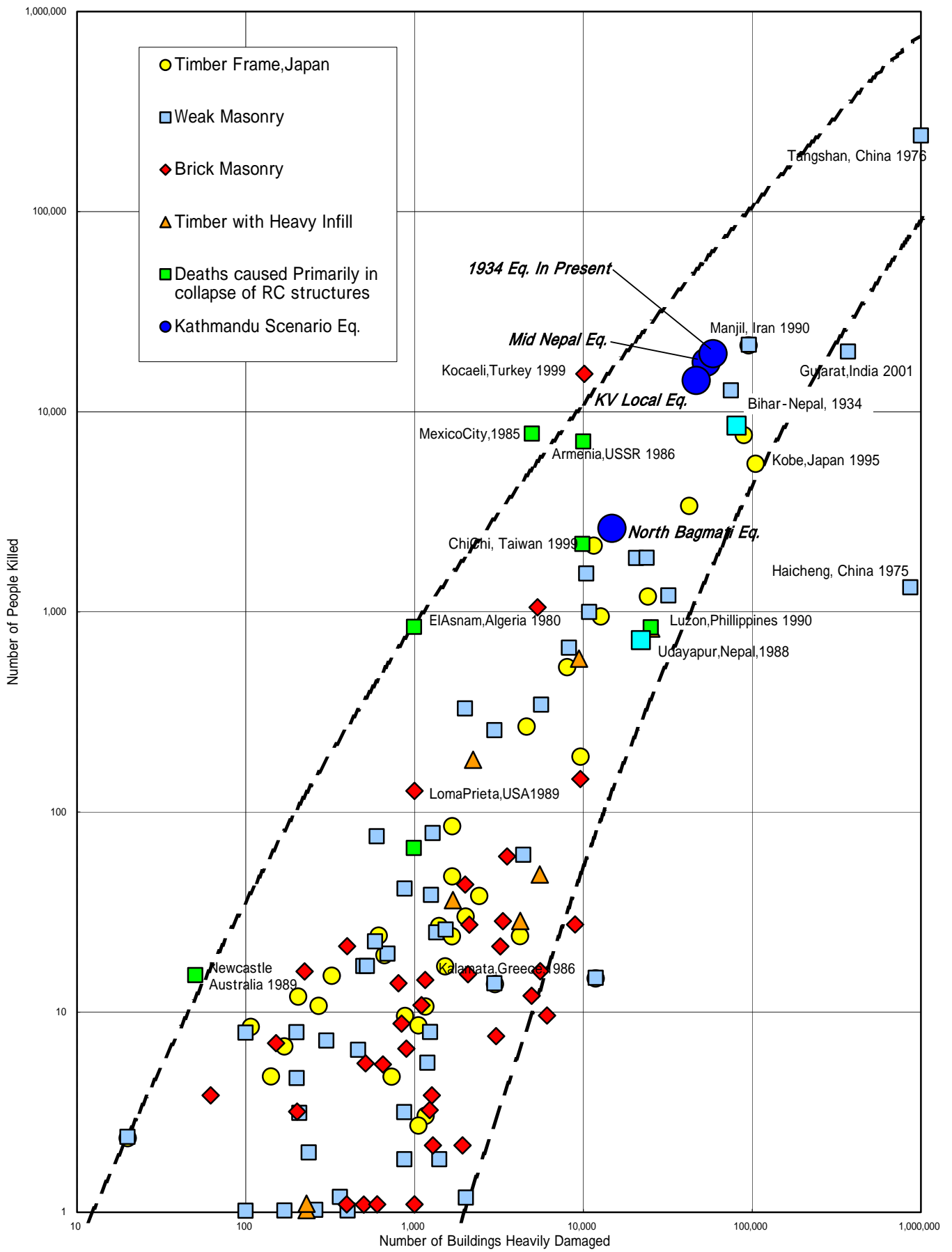


图 7.9.4 死傷者分布密度



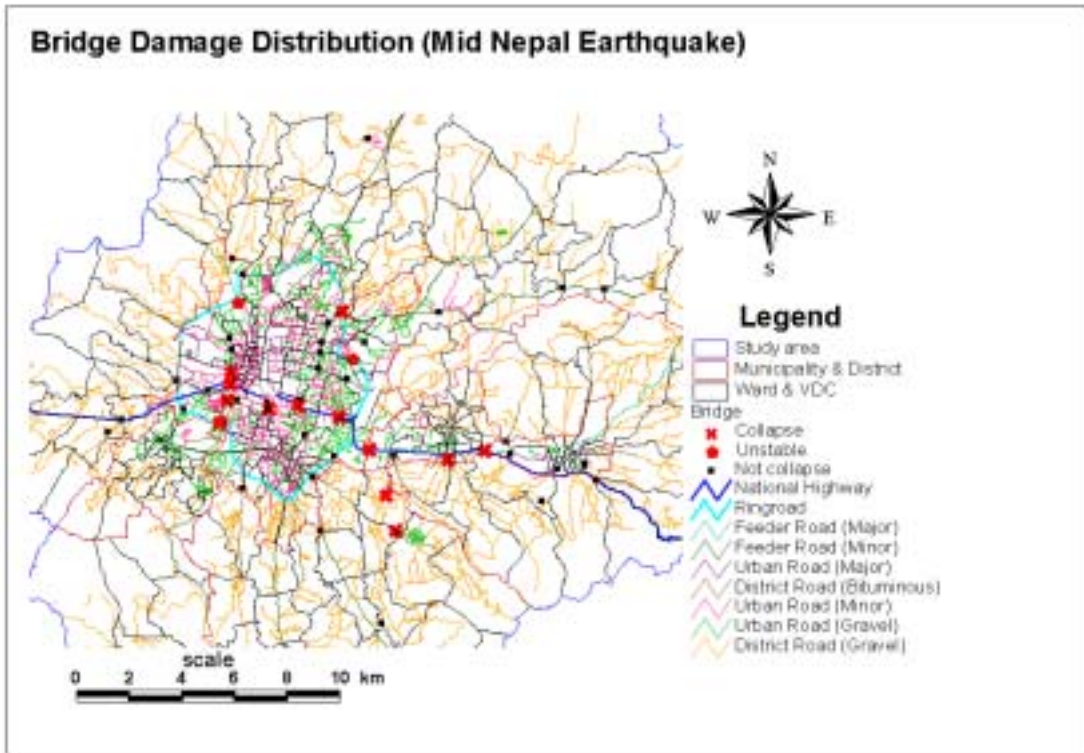


図 7.10.1 橋梁被害の分布 -中部ネパール地震-

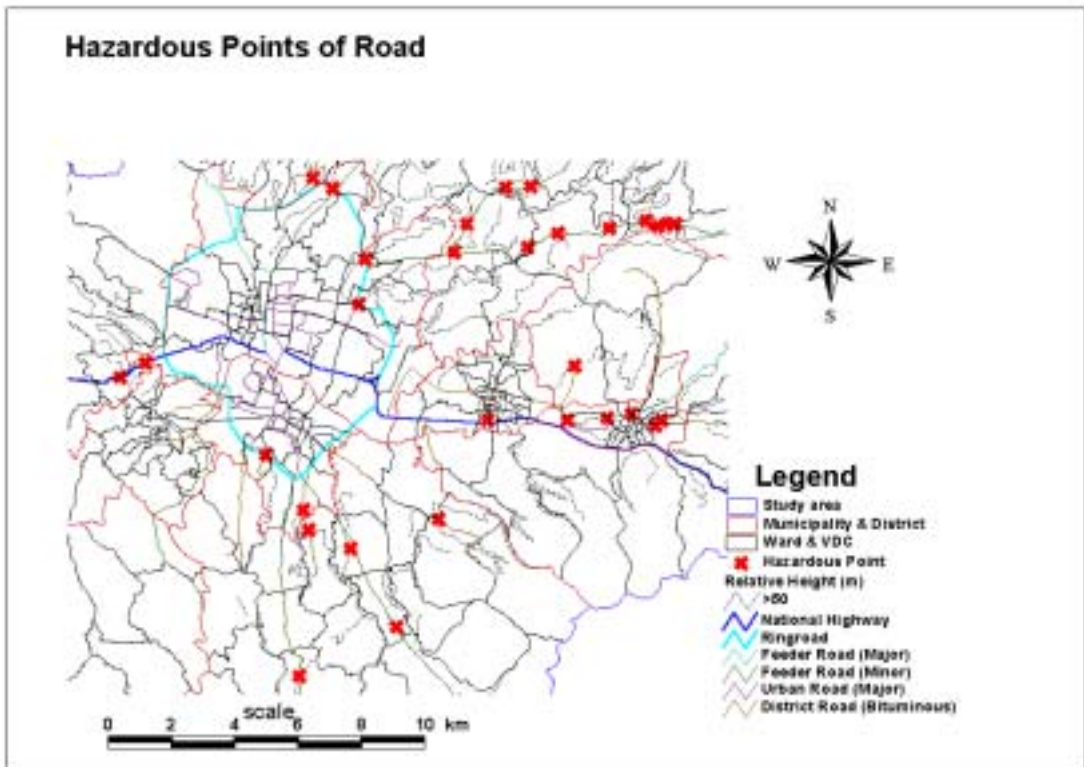


図 7.11.1 道路の危険地点

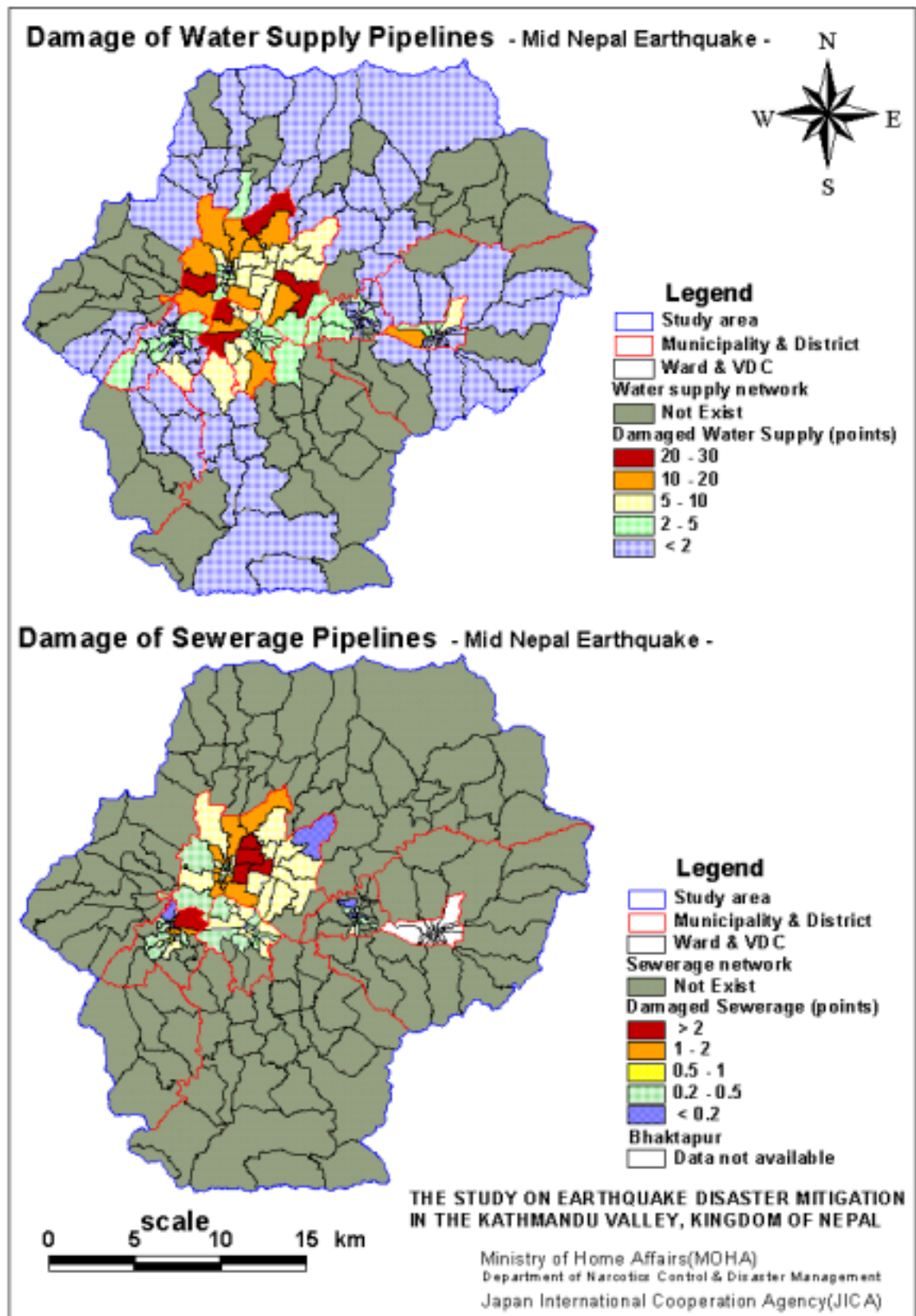
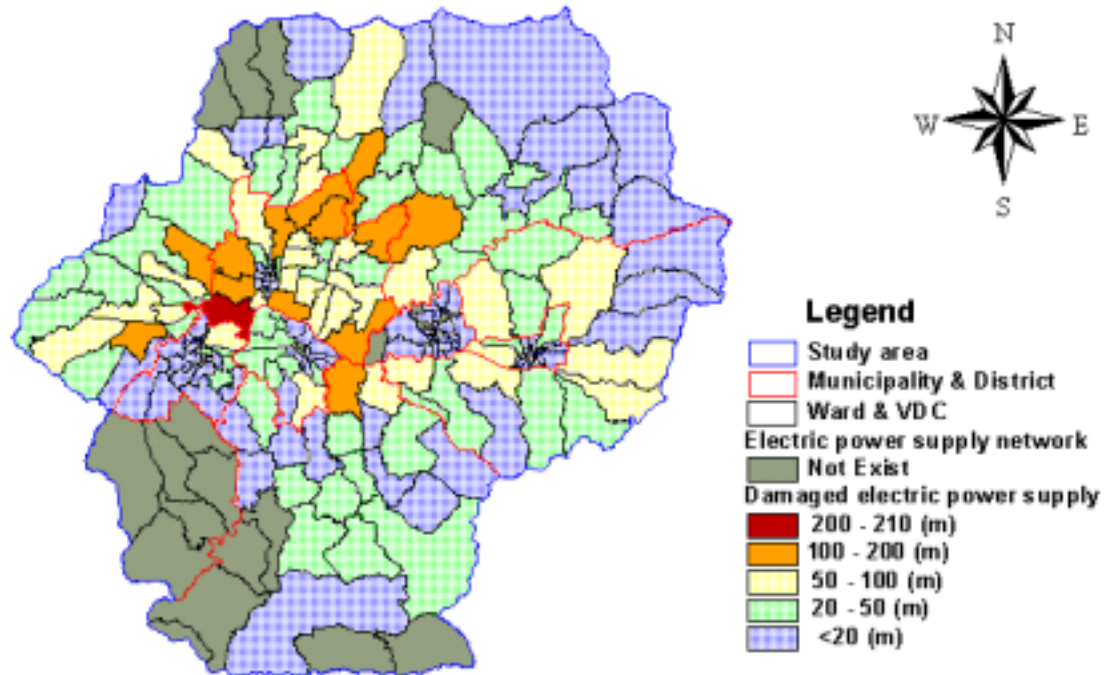
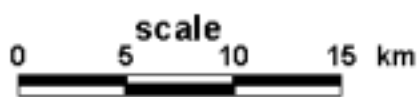
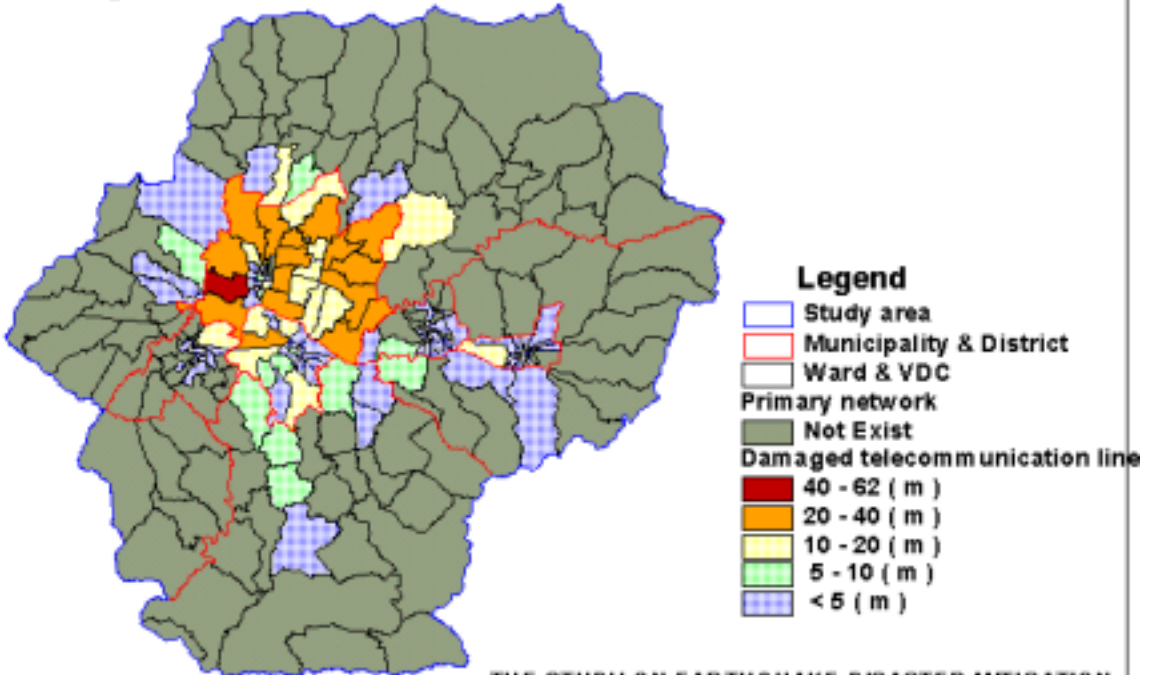


図 7.12.1 上水道管路および下水道管路の被害分布 -中部ネパール地震-

**Damage of Electric Power Supply Lines - Mid Nepal Earthquake -**



**Damage of Telecommunication Lines - Mid Nepal Earthquake -**



THE STUDY ON EARTHQUAKE DISASTER MITIGATION  
IN THE KATHMANDU VALLEY, KINGDOM OF NEPAL

Ministry of Home Affairs(MOHA)  
Department of Narcotics Control & Disaster Management  
Japan International Cooperation Agency(JICA)

図 7.12.2 送電線および電話線の被害分布 -中部ネパール地震-

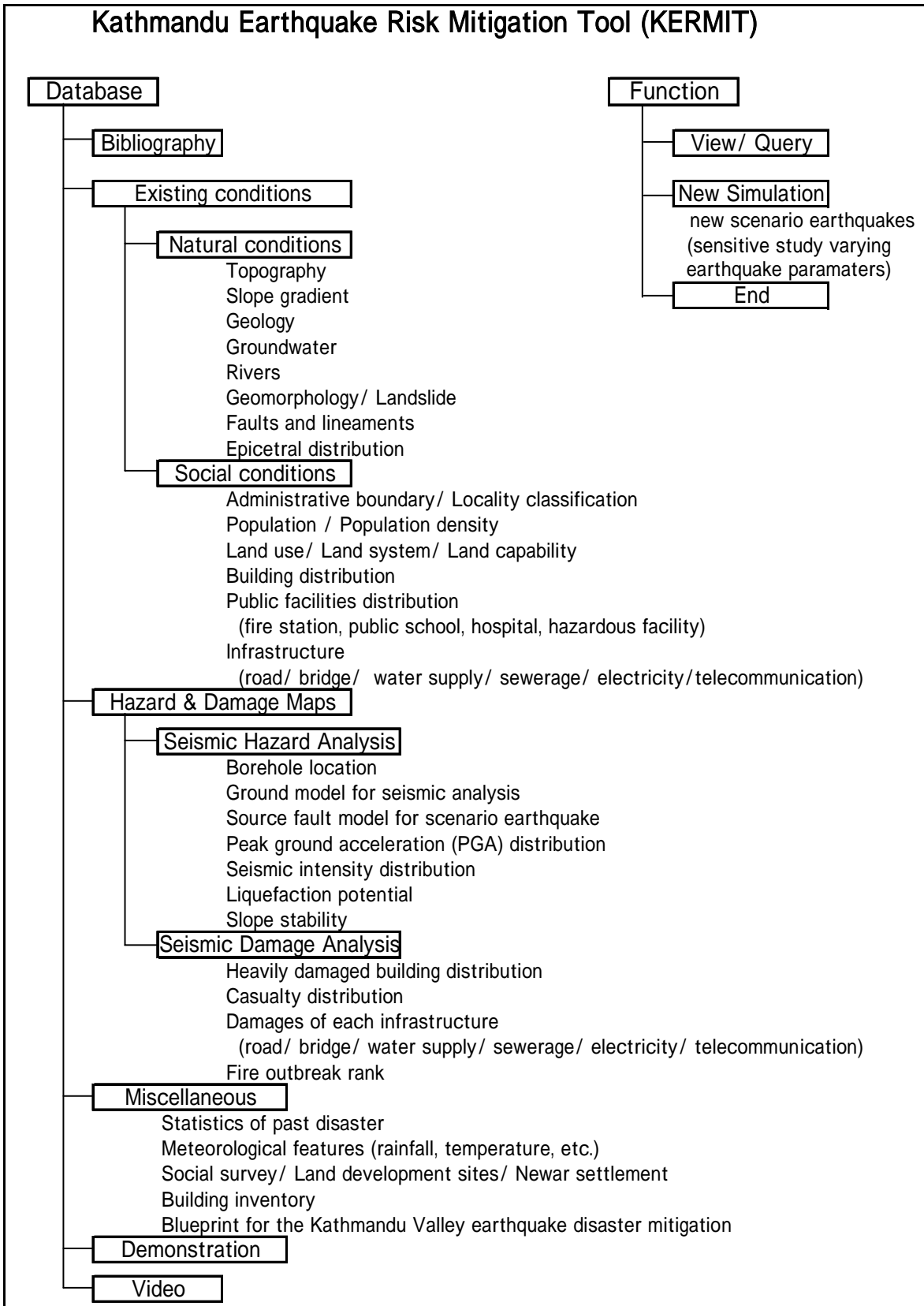


図 8.2.1 システムの設計概念