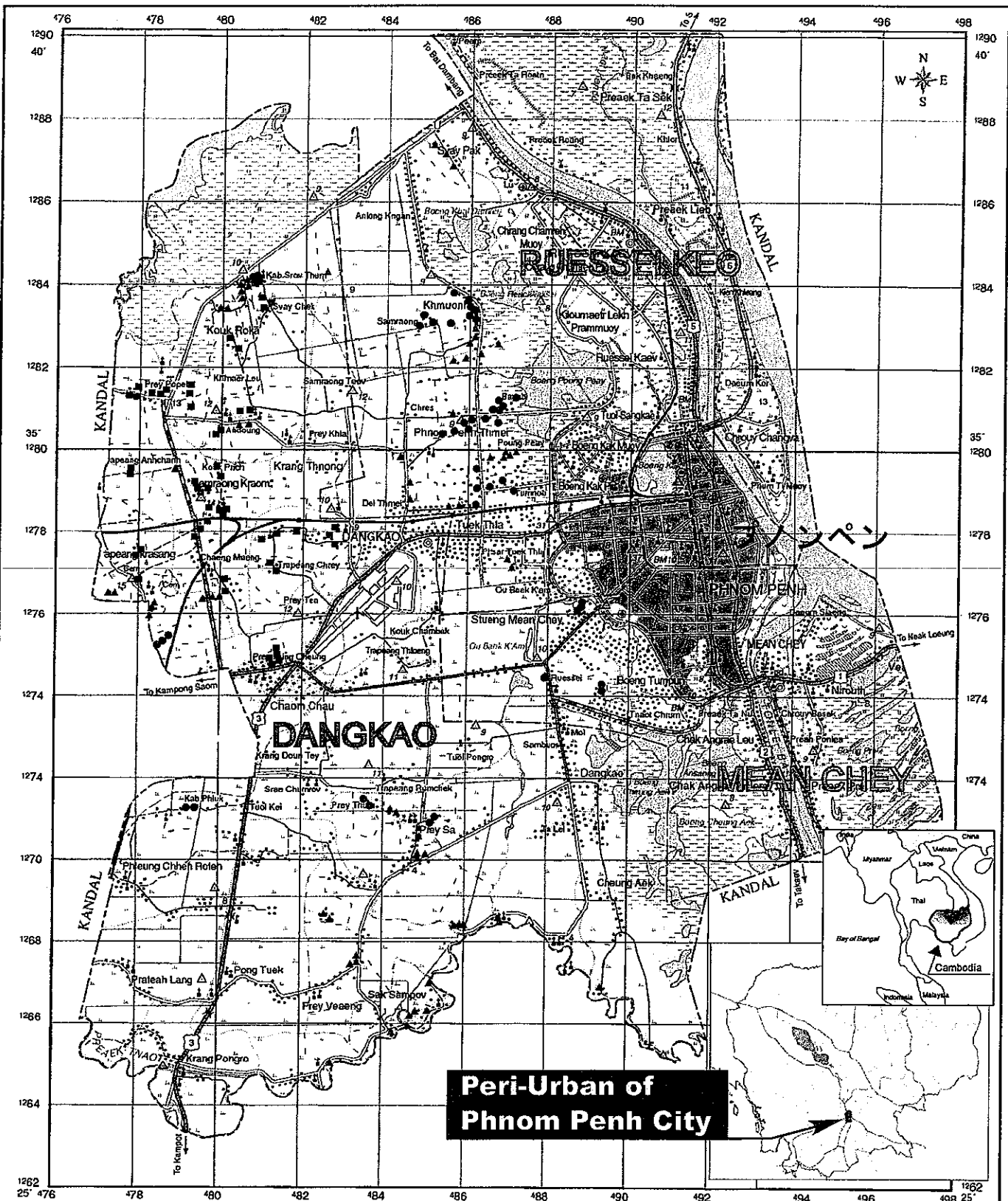
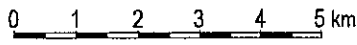


***Annex 10***  
***Basic Design Drawings***



**Peri-Urban of Phnom Penh City**

- WELL TYPE A (60m) ● (44)
- WELL TYPE B (100m) ▲ (69)
- WELL TYPE C (120m) ■ (52)

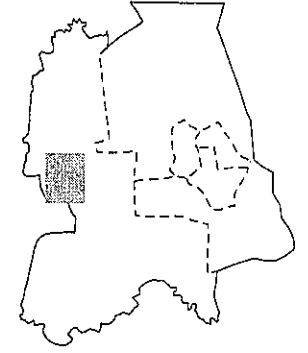


MINISTRY OF RURAL DEVELOPMENT THE KINGDOM OF CAMBODIA		
THE PROJECT FOR RURAL DRINKING WATER SUPPLY IN PERI-URBAN OF PHNOM PENH CITY		
Title of Drawing Location Map for Construction of New Wells		
 PACIFIC CONSULTANTS INTERNATIONAL TOKYO, JAPAN	Scale	Drawing No.:
		<b>1</b>

J-2



PHNOM PENH



MINISTRY OF RURAL DEVELOPMENT  
THE KINGDOM OF CAMBODIA

THE PROJECT FOR RURAL DRINKING WATER SUPPLY  
IN  
PERI-URBAN OF PHNOM PENH CITY

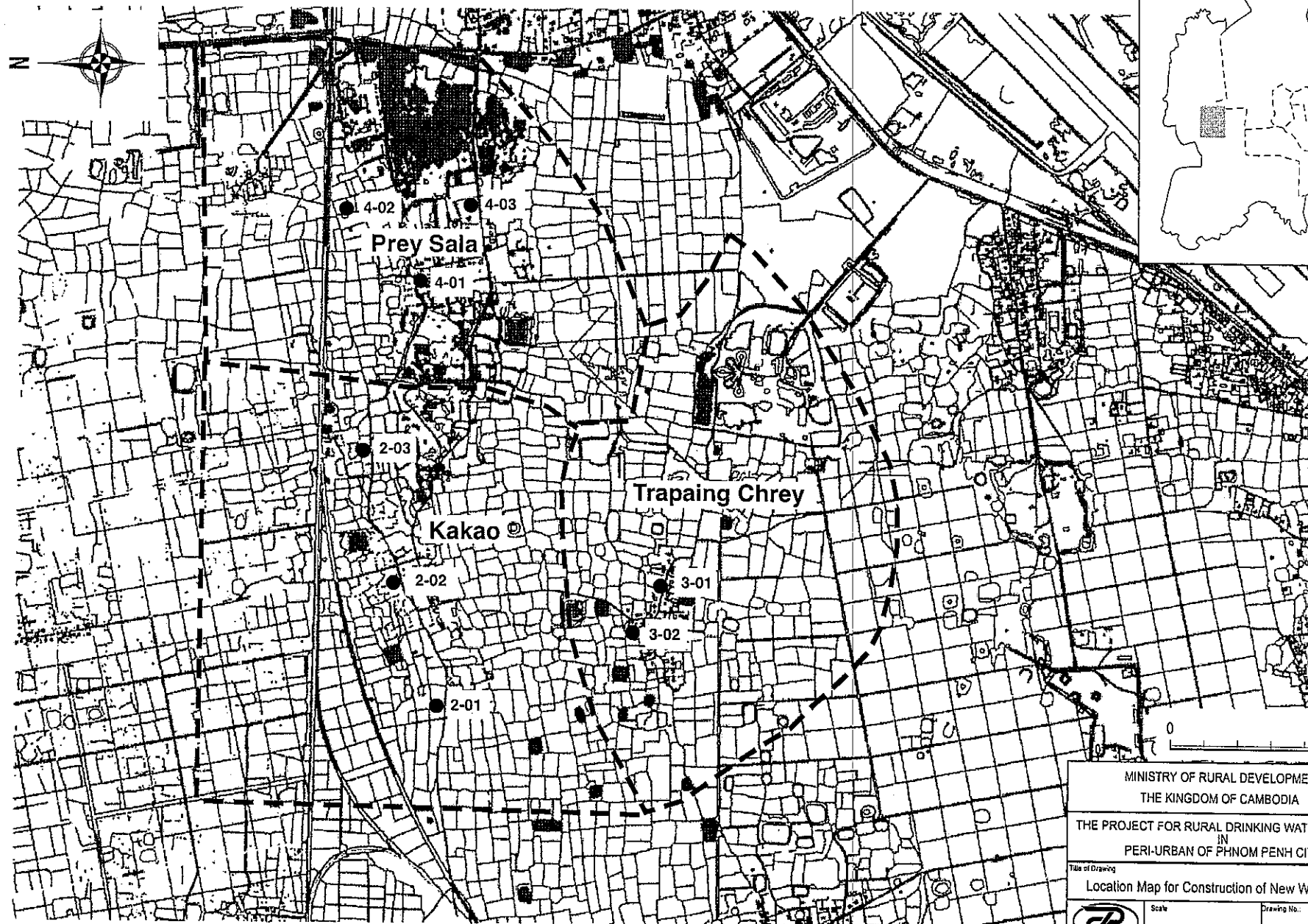
Title of Drawing  
Location Map for Construction of New Wells (1/20)



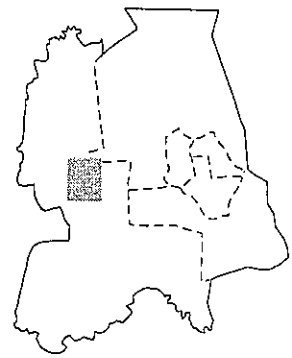
Scale

Drawing No.:  
**2**

J-3



PHNOM PENH



MINISTRY OF RURAL DEVELOPMENT  
THE KINGDOM OF CAMBODIA

THE PROJECT FOR RURAL DRINKING WATER SUPPLY  
IN  
PERI-URBAN OF PHNOM PENH CITY

Title of Drawing  
Location Map for Construction of New Wells (2/20)

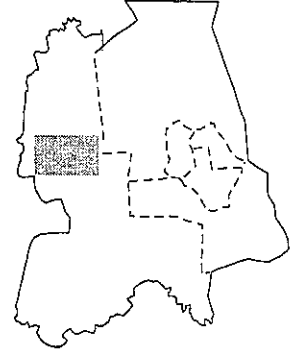


Scale

Drawing No.:  
**3**



PHNOM PENH



Chamkar S Beng

5-01

5-02

Tekak Panhor

8-01

8-02

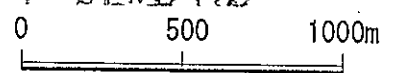
8-03


9-01

Sam Rong

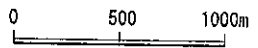
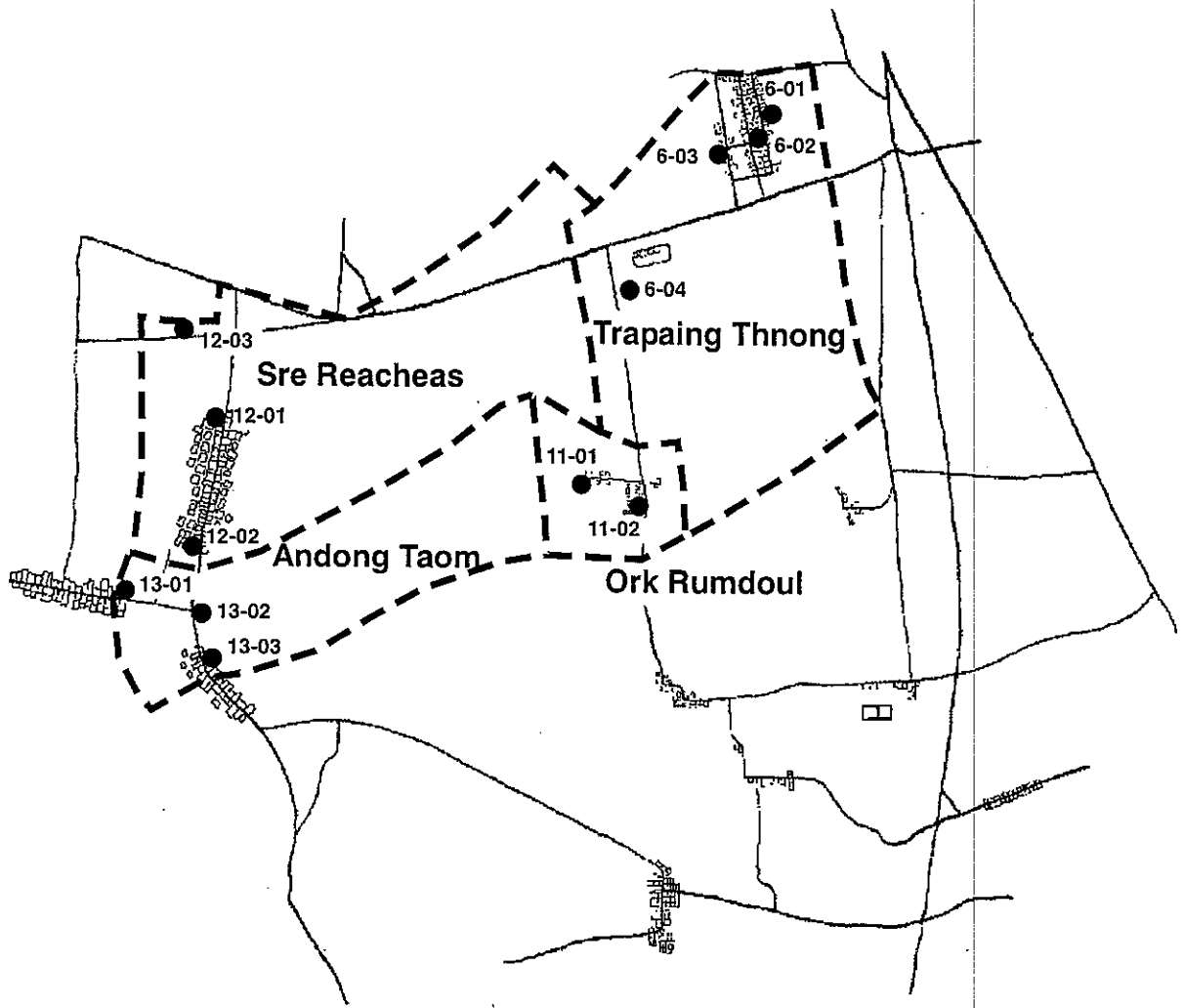
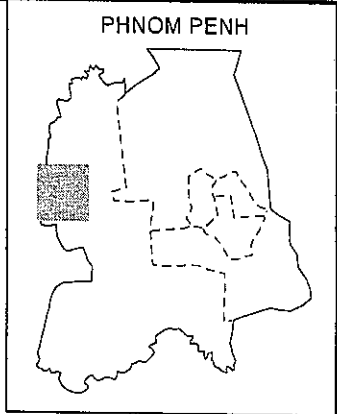
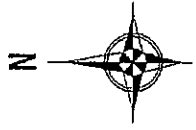
9-02

9-03



MINISTRY OF RURAL DEVELOPMENT THE KINGDOM OF CAMBODIA	
THE PROJECT FOR RURAL DRINKING WATER SUPPLY IN PERI-URBAN OF PHNOM PENH CITY	
Title of Drawing Location Map for Construction of New Wells (3/20)	
 PACIFIC CONSULTANTS INTERNATIONAL TOKYO, JAPAN	Scale Drawing No. 4

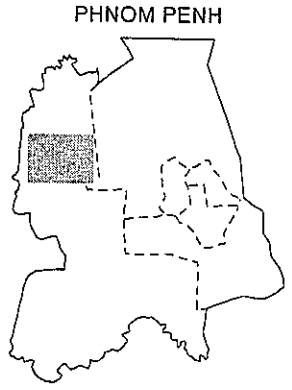
J-4




MINISTRY OF RURAL DEVELOPMENT THE KINGDOM OF CAMBODIA		
THE PROJECT FOR RURAL DRINKING WATER SUPPLY IN PERI-URBAN OF PHNOM PENH CITY		
Title of Drawing Location Map for Construction of New Wells (4/20)		
	Scale	Drawing No.:
		5

J-5

J-6




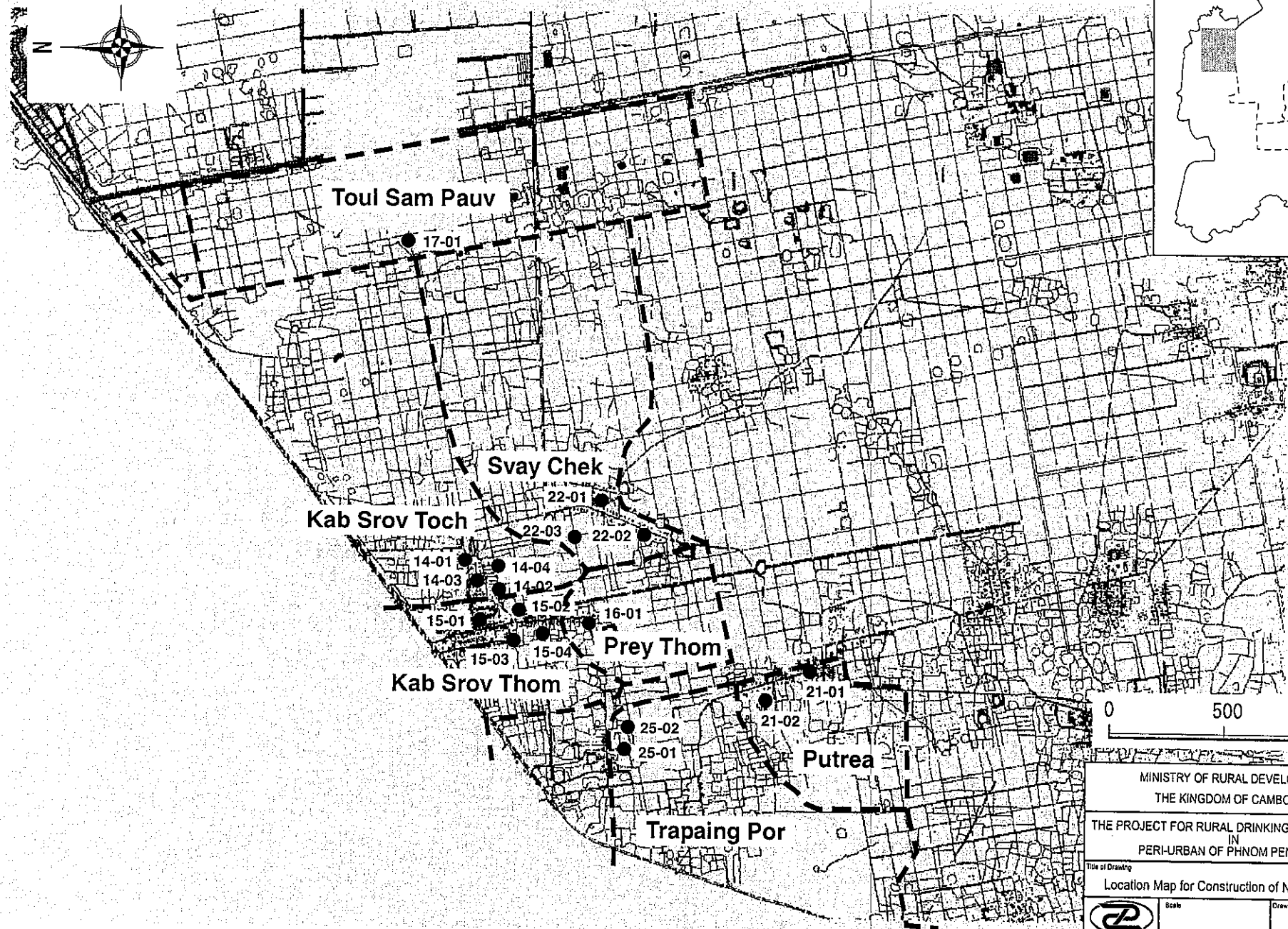
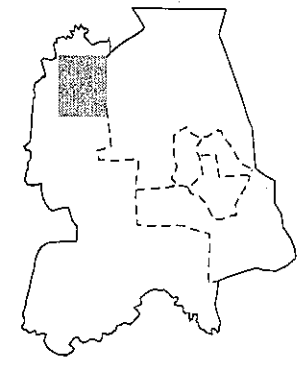
0 500m

MINISTRY OF RURAL DEVELOPMENT THE KINGDOM OF CAMBODIA	
THE PROJECT FOR RURAL DRINKING WATER SUPPLY IN PERI-URBAN OF PHNOM PENH CITY	
Title of Drawing Location Map for Construction of New Wells (5/20)	
 PACIFIC CONSULTANTS INTERNATIONAL TOKYO, JAPAN	Scale  Drawing No.:  <b>6</b>

J-7

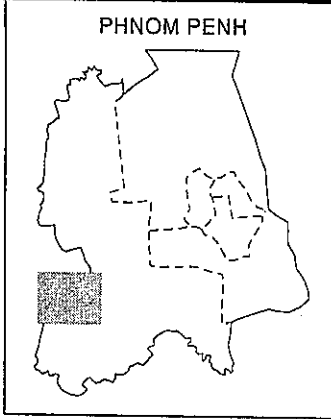
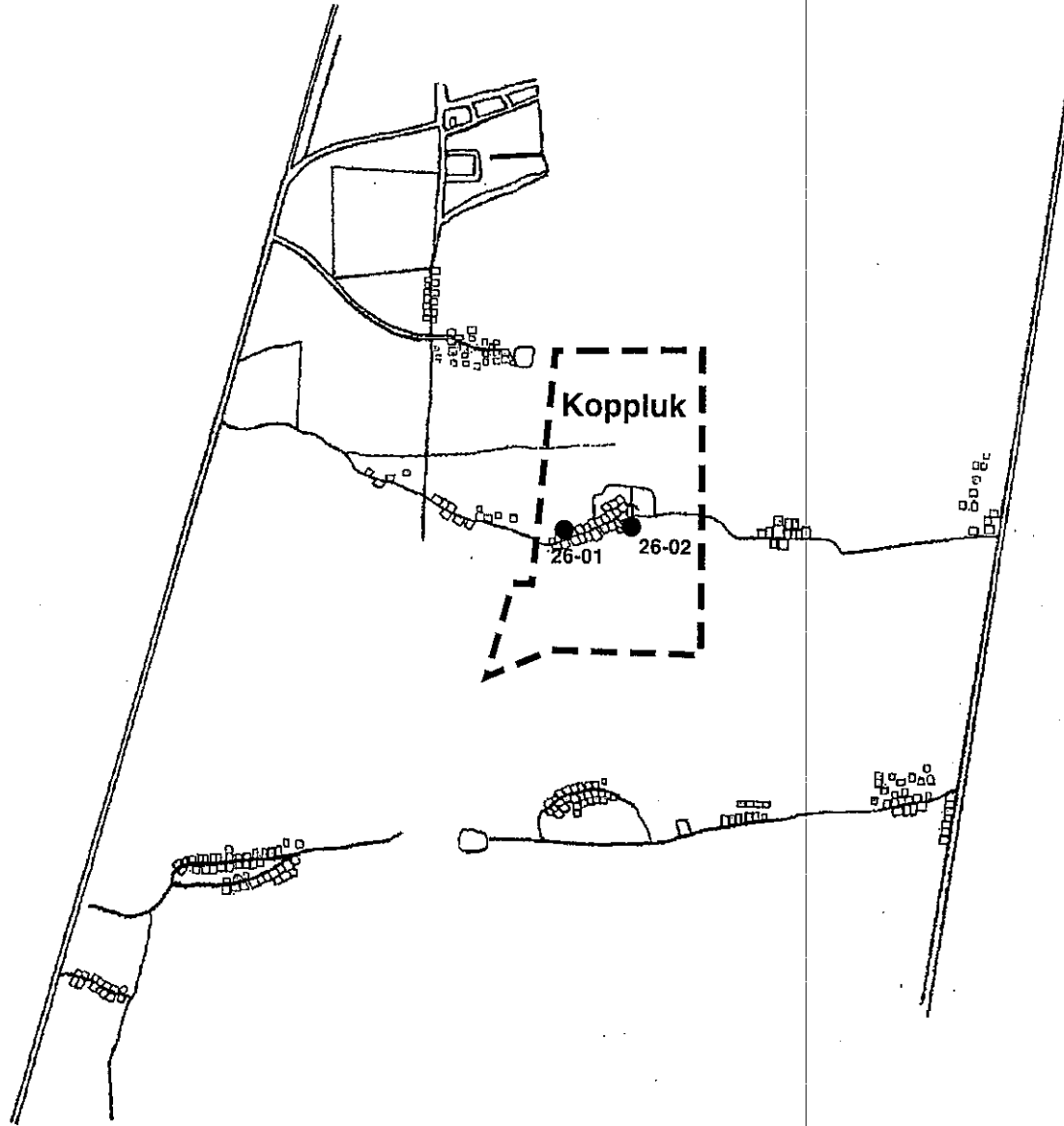


PHNOM PENH





MINISTRY OF RURAL DEVELOPMENT THE KINGDOM OF CAMBODIA		
THE PROJECT FOR RURAL DRINKING WATER SUPPLY IN PERI-URBAN OF PHNOM PENH CITY		
Title of Drawing Location Map for Construction of New Wells (6/20)		
	Scale	Drawing No.:
		7

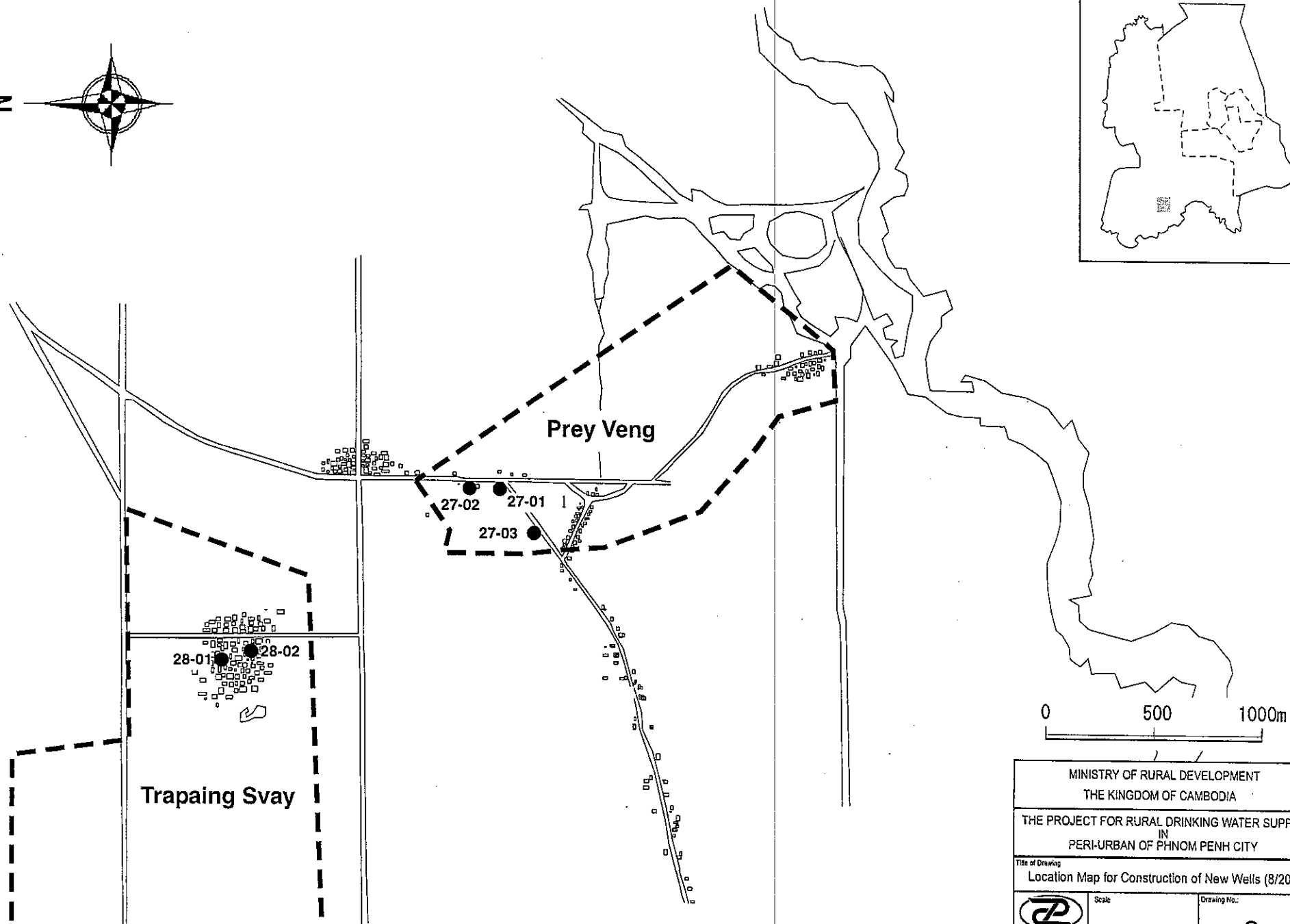
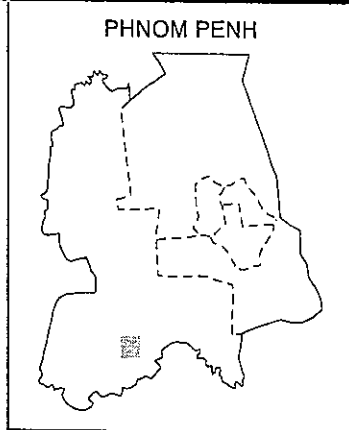
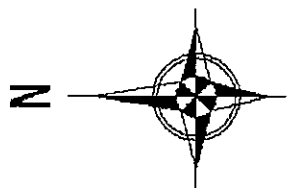






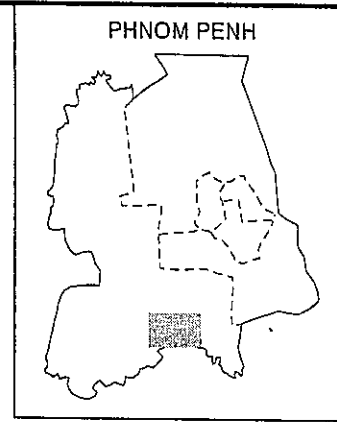
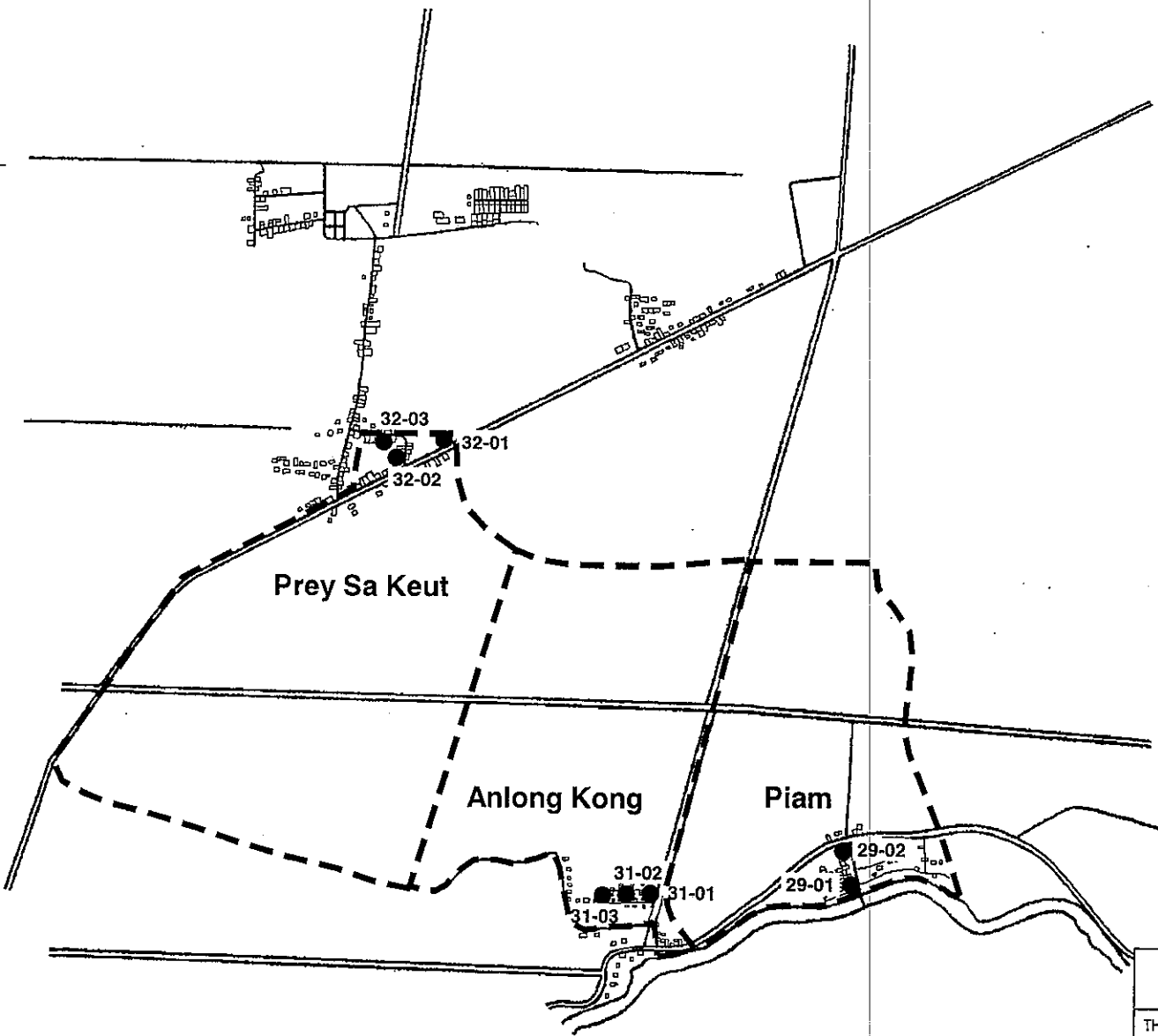
MINISTRY OF RURAL DEVELOPMENT  
THE KINGDOM OF CAMBODIA



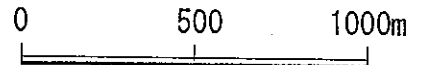
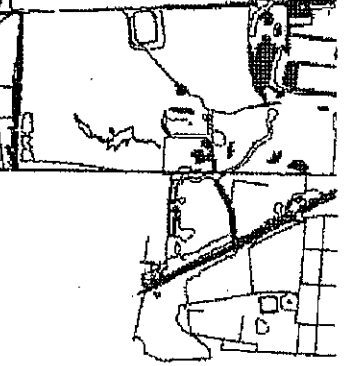
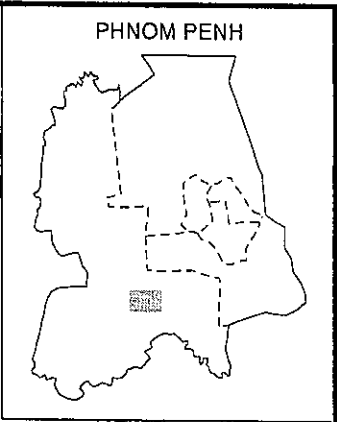
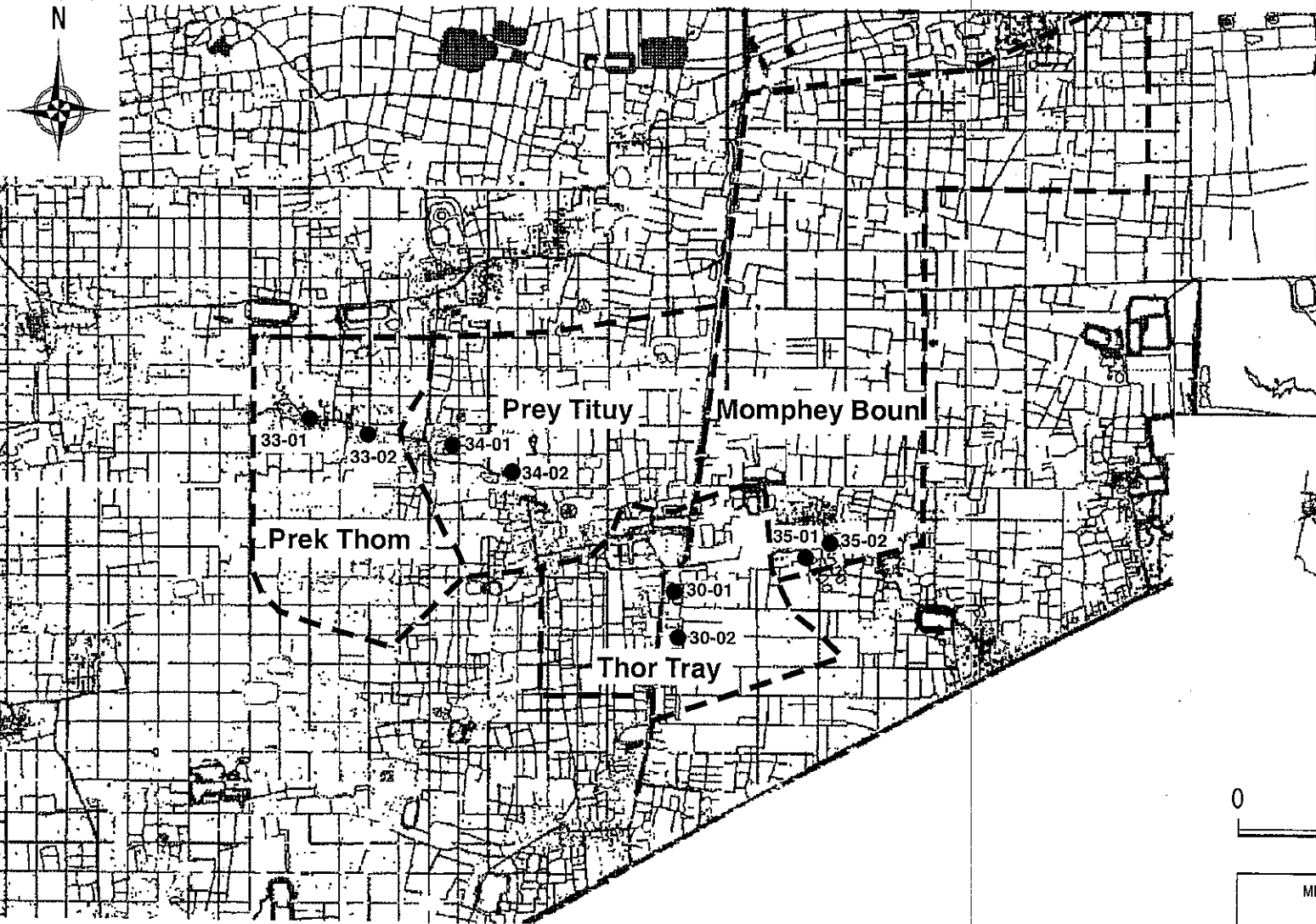
MINISTRY OF RURAL DEVELOPMENT THE KINGDOM OF CAMBODIA	
THE PROJECT FOR RURAL DRINKING WATER SUPPLY IN PERI-URBAN OF PHNOM PENH CITY	
Title of Drawing Location Map for Construction of New Wells (7/20)	
 PACIFIC CONSULTANTS INTERNATIONAL TOKYO, JAPAN	Scale  Drawing No.: <b>8</b>





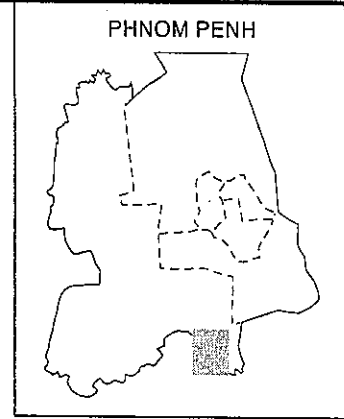
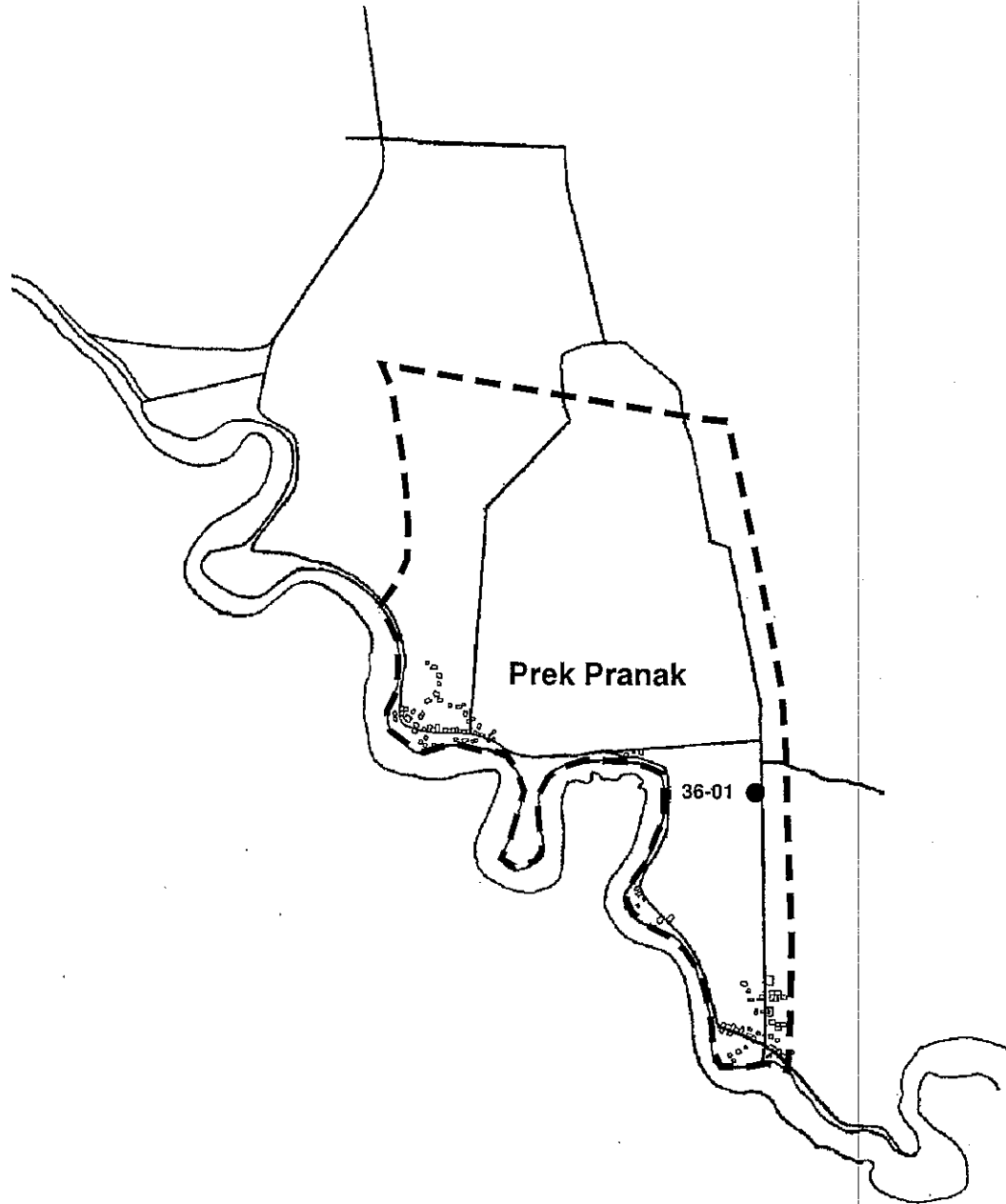

MINISTRY OF RURAL DEVELOPMENT THE KINGDOM OF CAMBODIA	
THE PROJECT FOR RURAL DRINKING WATER SUPPLY IN PERI-URBAN OF PHNOM PENH CITY	
Title of Drawing Location Map for Construction of New Wells (8/20)	
 PACIFIC CONSULTANTS INTERNATIONAL TOKYO, JAPAN	Scale
	Drawing No. <b>9</b>




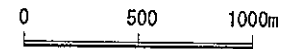
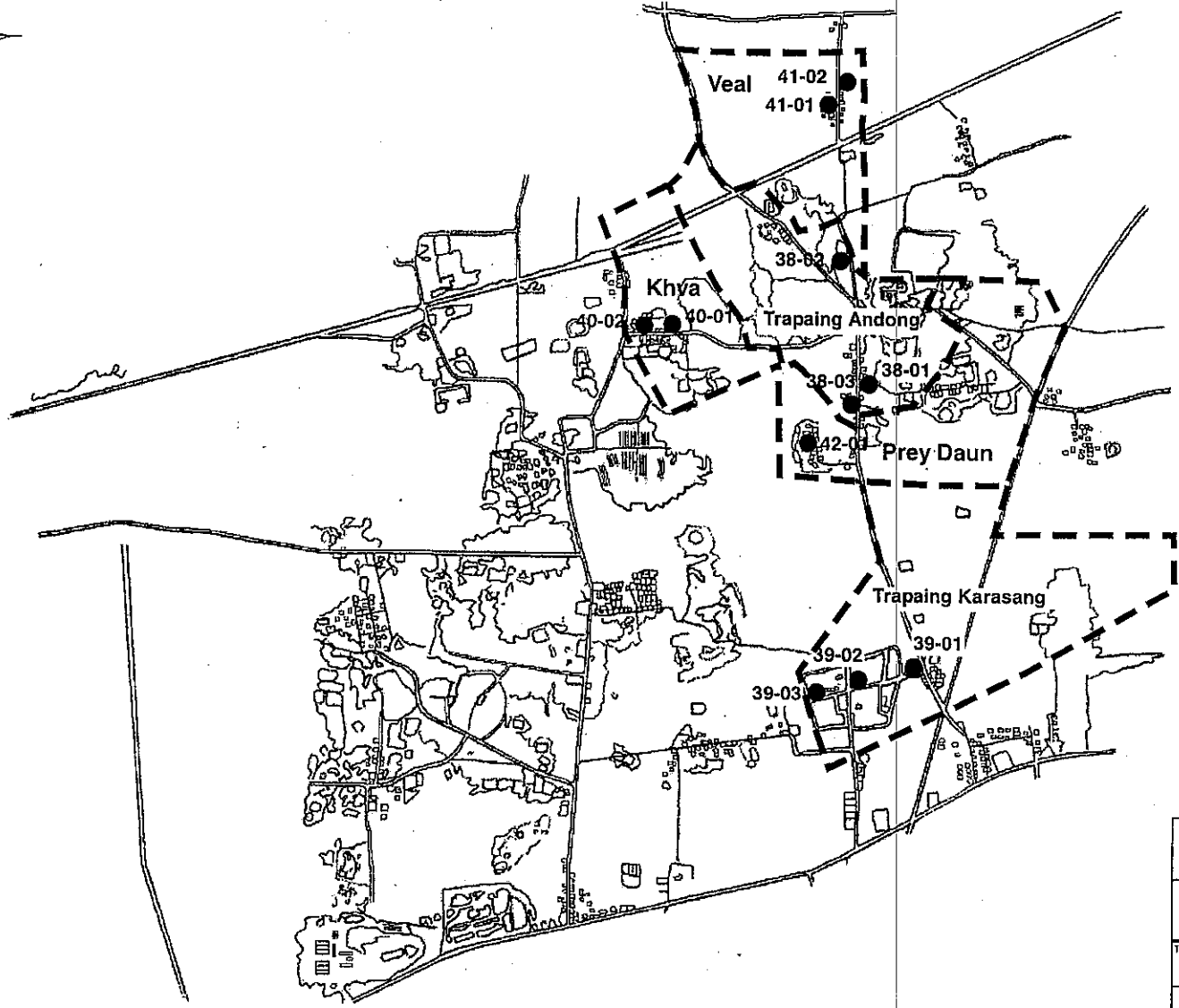
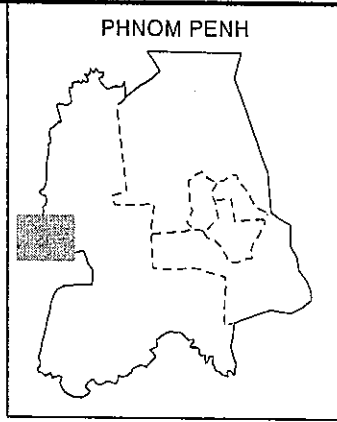
MINISTRY OF RURAL DEVELOPMENT THE KINGDOM OF CAMBODIA		
THE PROJECT FOR RURAL DRINKING WATER SUPPLY IN PERI-URBAN OF PHNOM PENH CITY		
Title of Drawing Location Map of Construction New Wells (9/20)		
	Scale	Drawing No.:
		10




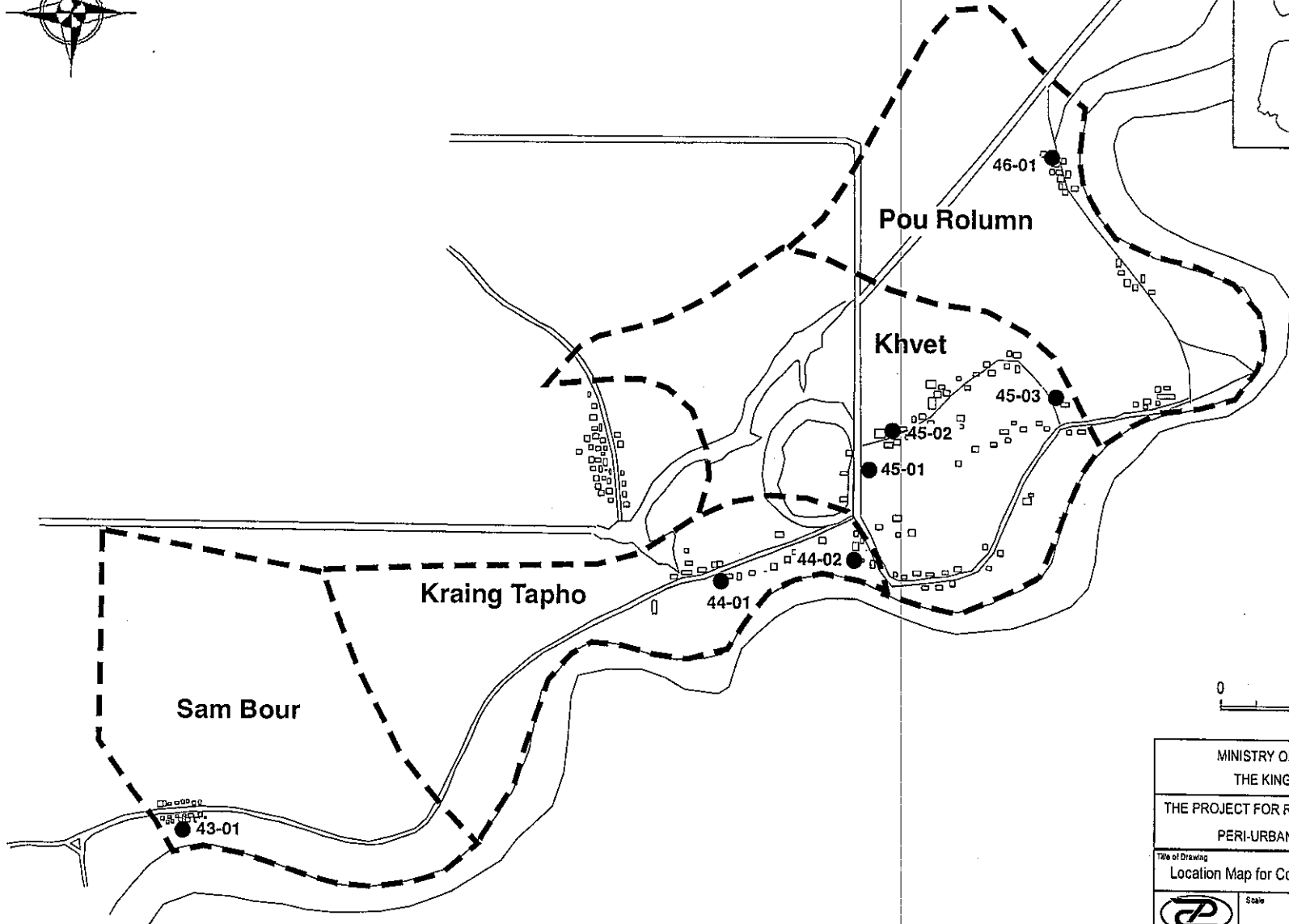
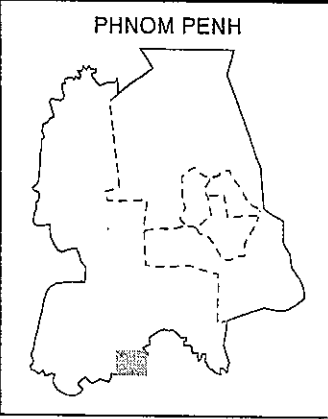
MINISTRY OF RURAL DEVELOPMENT THE KINGDOM OF CAMBODIA	
THE PROJECT FOR RURAL DRINKING WATER SUPPLY IN PERI-URBAN OF PHNOM PENH CITY	
Title of Drawing Location Map for Construction of New Wells (10/20)	
 PACIFIC CONSULTANTS INTERNATIONAL TOKYO, JAPAN	Scale
	Drawing No. <b>11</b>



MINISTRY OF RURAL DEVELOPMENT THE KINGDOM OF CAMBODIA		
THE PROJECT FOR RURAL DRINKING WATER SUPPLY IN PERI-URBAN OF PHNOM PENH CITY		
Title of Drawing Location Map for Construction of New Wells (11/20)		
 PACIFIC CONSULTANTS INTERNATIONAL TOKYO, JAPAN	Scale	Drawing No.:
		12



MINISTRY OF RURAL DEVELOPMENT THE KINGDOM OF CAMBODIA	
THE PROJECT FOR RURAL DRINKING WATER SUPPLY IN PERI-URBAN OF PHNOM PENH CITY	
Title of Drawing Location Map for Construction of New Wells (12/20)	
 PACIFIC CONSULTANTS INTERNATIONAL INTERNATIONAL TOKYO, JAPAN	Scale
	Drawing No.: <b>13</b>



MINISTRY OF RURAL DEVELOPMENT  
THE KINGDOM OF CAMBODIA

THE PROJECT FOR RURAL DRINKING WATER SUPPLY  
IN  
PERI-URBAN OF PHNOM PENH CITY


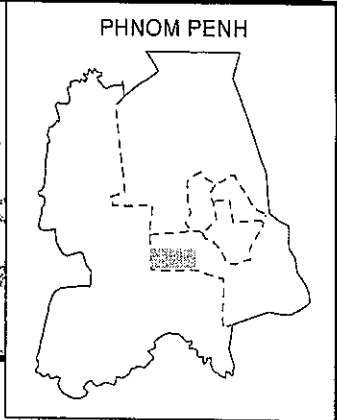
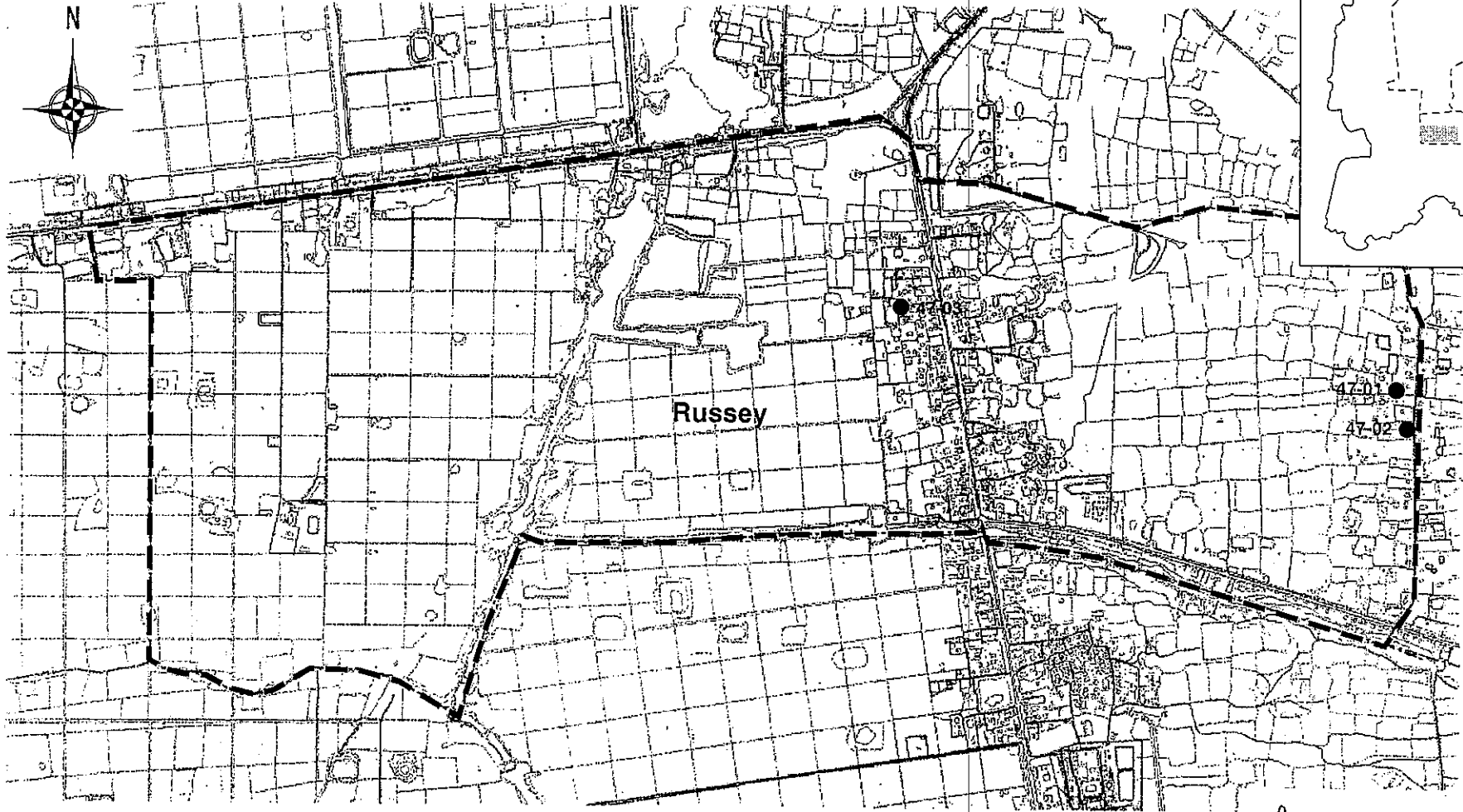
Title of Drawing  
Location Map for Construction of New Wells (13/20)




Scale

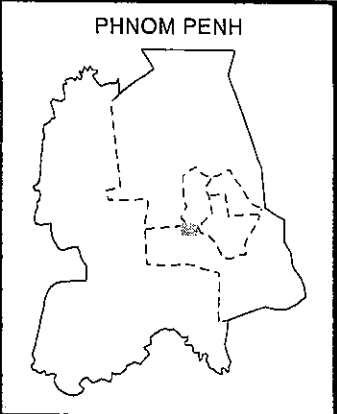
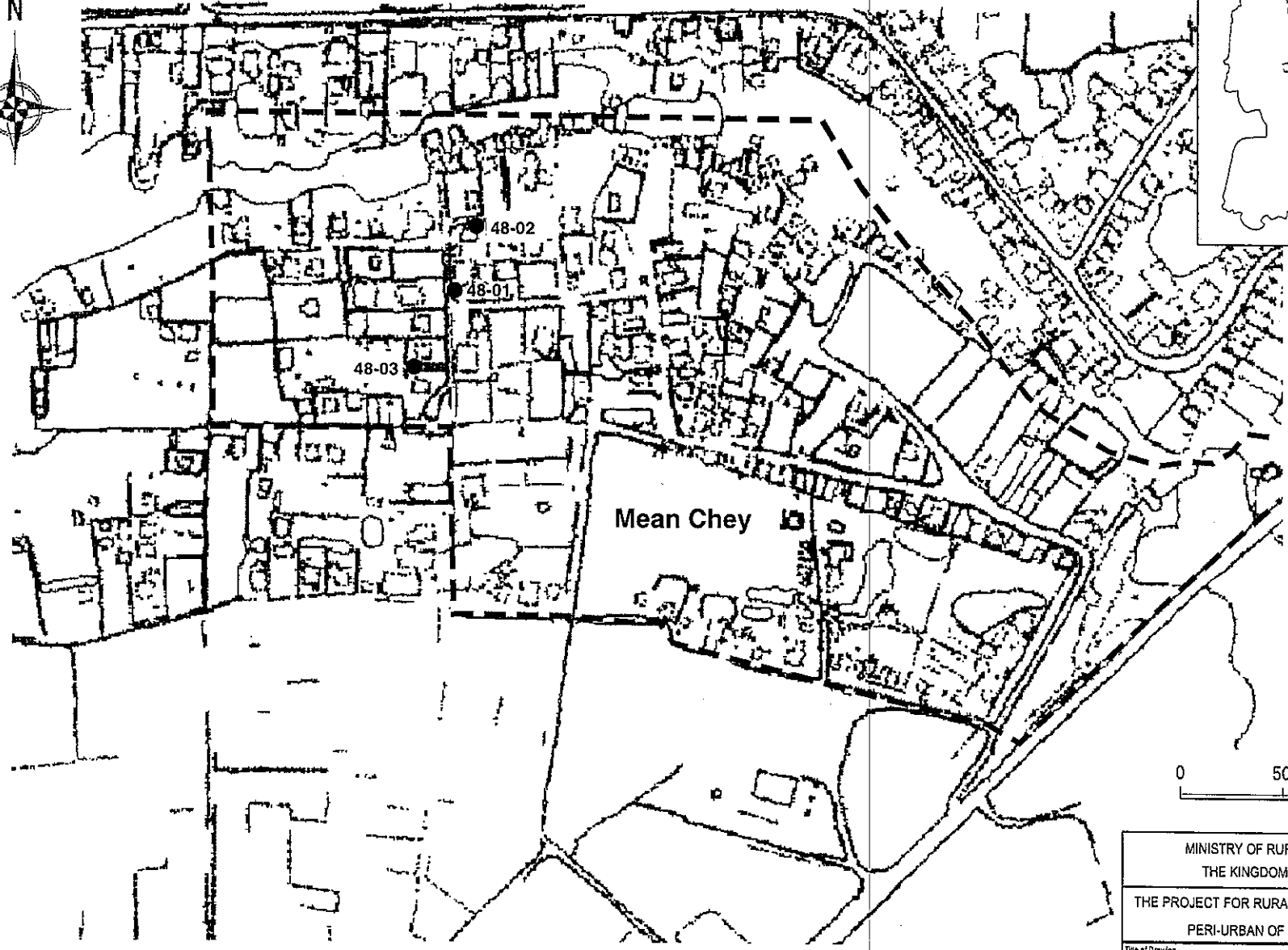
Drawing No.:  
**14**


J-15



MINISTRY OF RURAL DEVELOPMENT THE KINGDOM OF CAMBODIA		
THE PROJECT FOR RURAL DRINKING WATER SUPPLY IN PERI-URBAN OF PHNOM PENH CITY		
Title of Drawing Location Map for Construction of New Wells (14/20)		
 PACIFIC CONSULTANTS INTERNATIONAL TOKYO, JAPAN	Scale	Drawing No.
		15

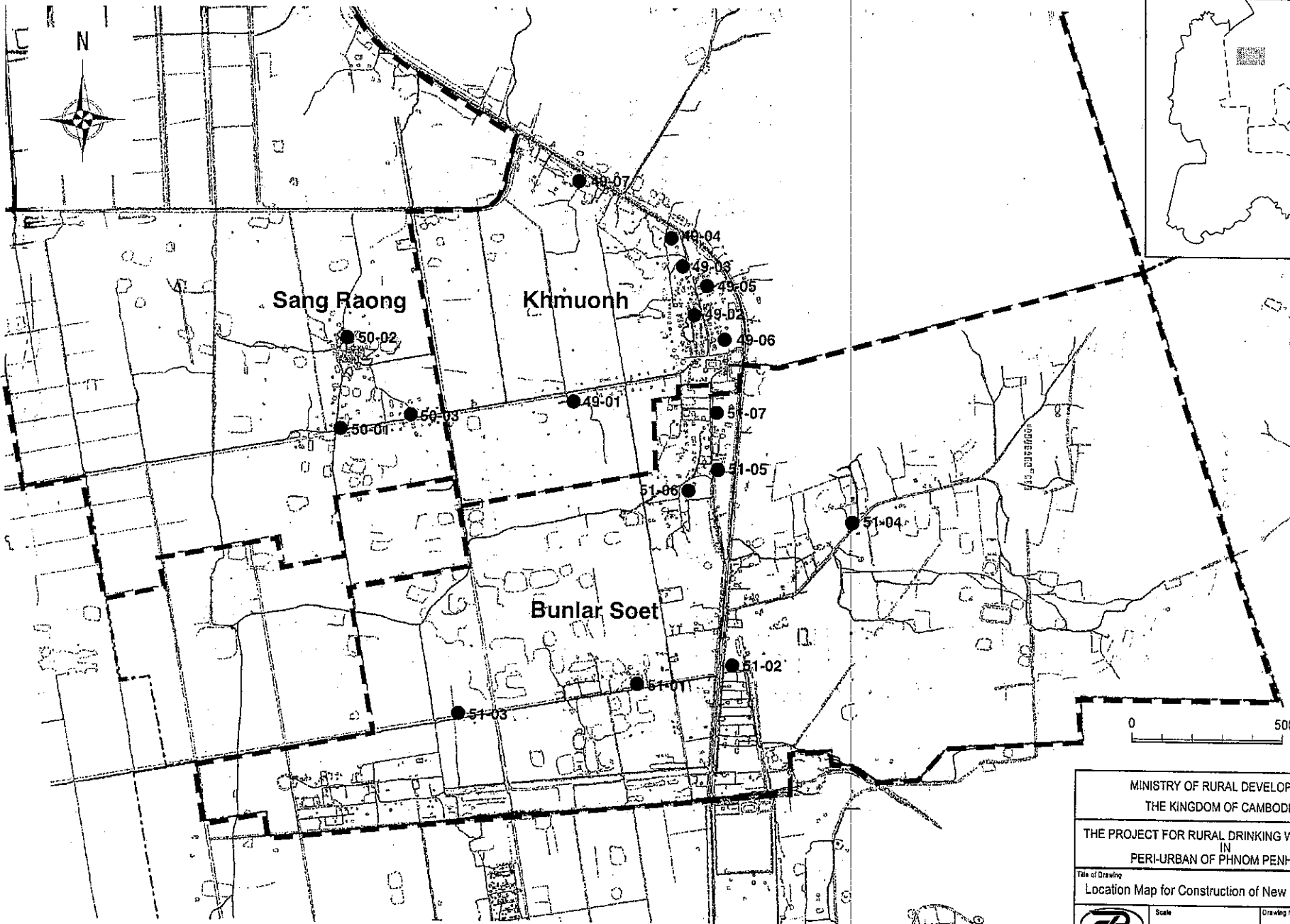
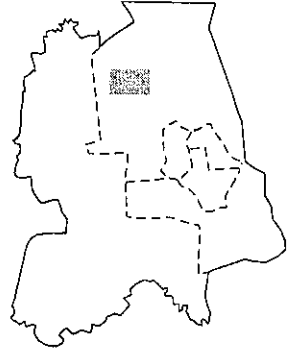





MINISTRY OF RURAL DEVELOPMENT THE KINGDOM OF CAMBODIA		
THE PROJECT FOR RURAL DRINKING WATER SUPPLY IN PERI-URBAN OF PHNOM PENH CITY		
Title of Drawing Location Map for Construction of New Wells (15/20)		
 PACIFIC CONSULTANTS INTERNATIONAL TOKYO, JAPAN	Scale	Drawing No.:
		16

J-17

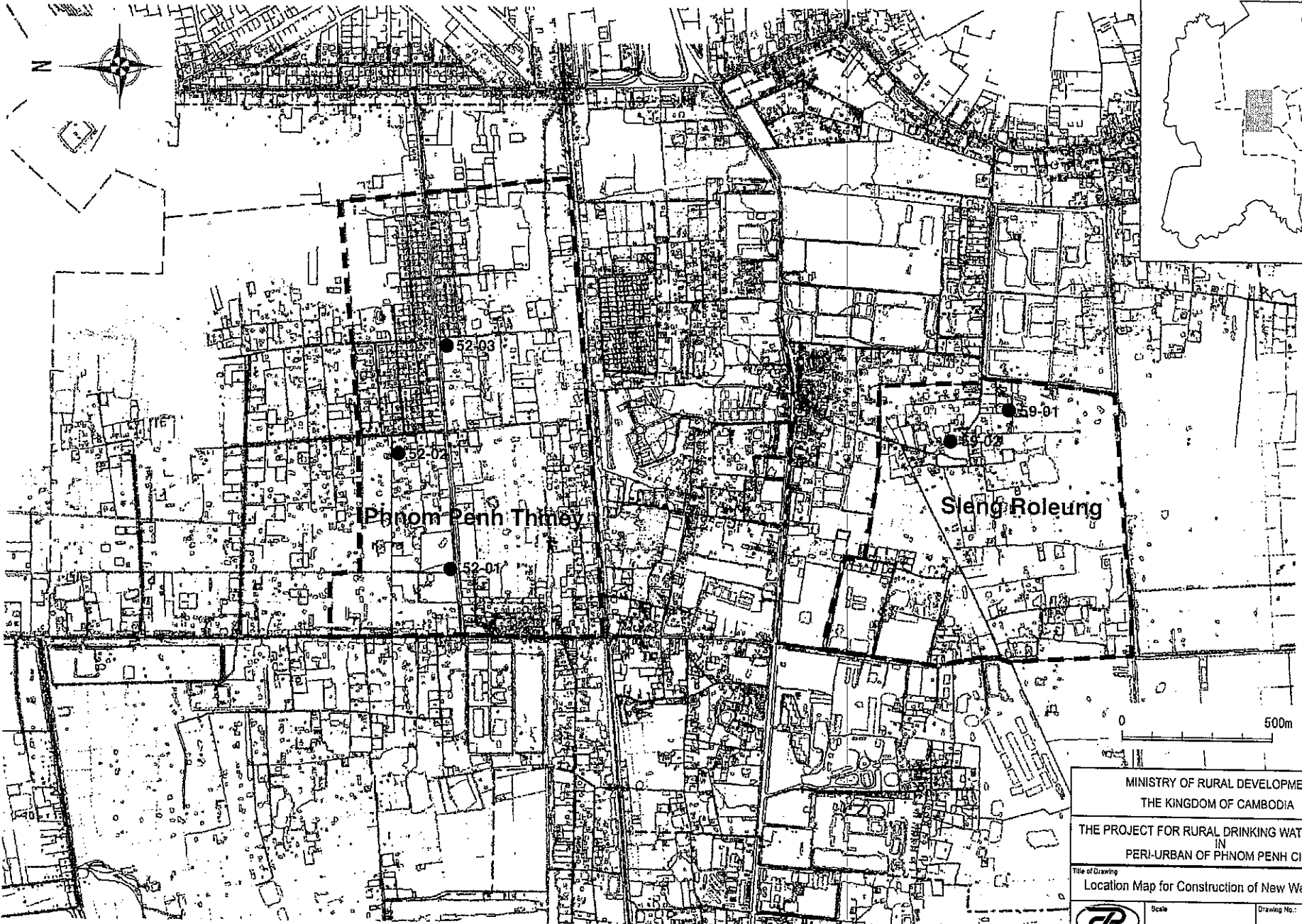
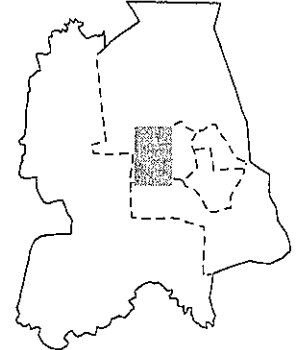
PHNOM PENH



0 500m

MINISTRY OF RURAL DEVELOPMENT THE KINGDOM OF CAMBODIA		
THE PROJECT FOR RURAL DRINKING WATER SUPPLY IN PERI-URBAN OF PHNOM PENH CITY		
Title of Drawing Location Map for Construction of New Wells (17/20)		
 PACIFIC CONSULTANTS INTERNATIONAL TOKYO, JAPAN	Scale	Drawing No.:
		17

PHNOM PENH



MINISTRY OF RURAL DEVELOPMENT  
THE KINGDOM OF CAMBODIA

THE PROJECT FOR RURAL DRINKING WATER SUPPLY  
IN  
PERI-URBAN OF PHNOM PENH CITY

Title of Drawing  
Location Map for Construction of New Wells (17/20)



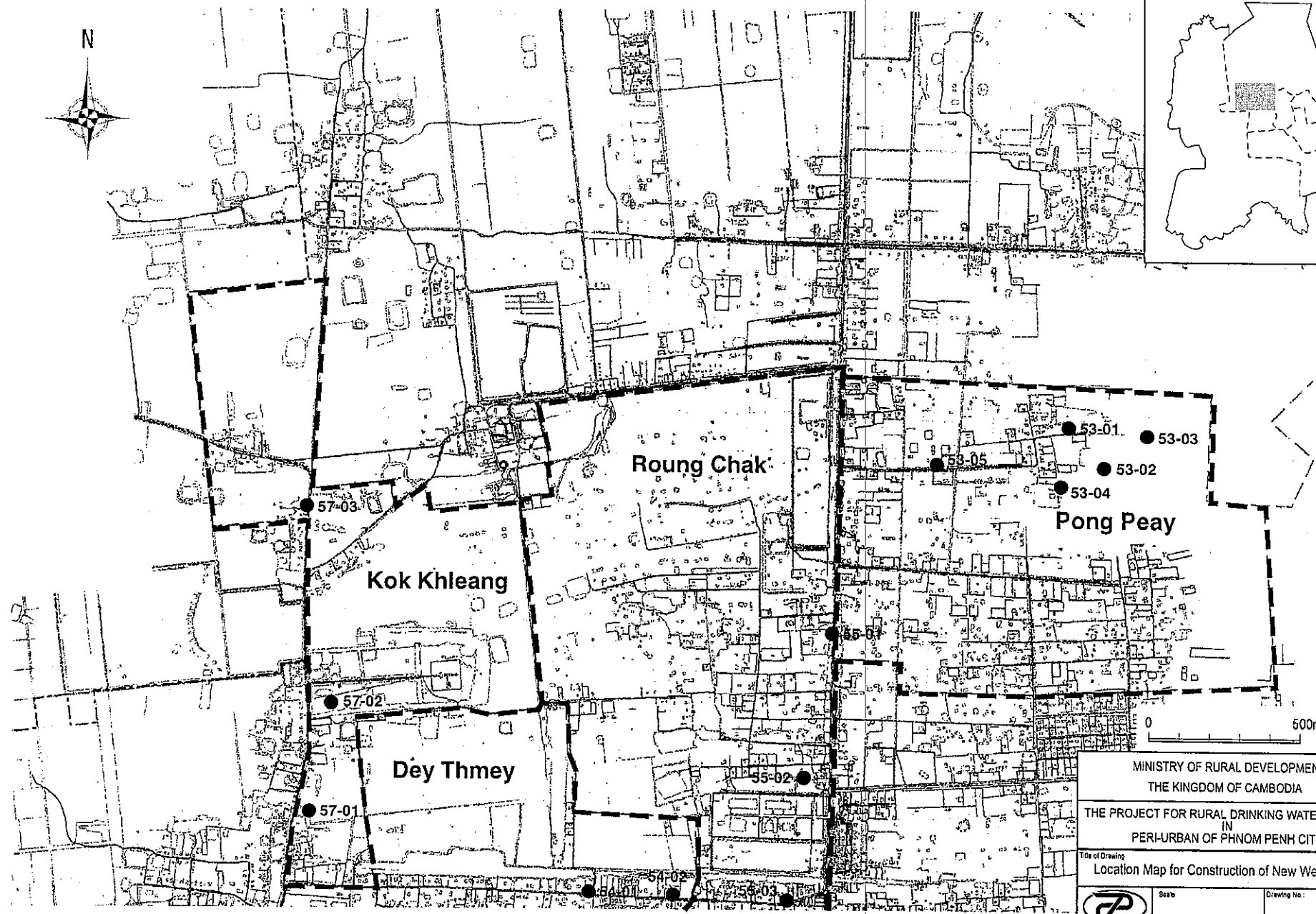
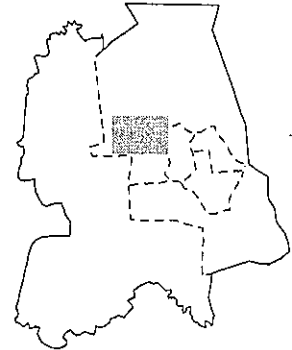
Scale

Drawing No.:  
**18**

J-19



PHNOM PENH



MINISTRY OF RURAL DEVELOPMENT  
 THE KINGDOM OF CAMBODIA

THE PROJECT FOR RURAL DRINKING WATER SUPPLY  
 IN  
 PERI-URBAN OF PHNOM PENH CITY

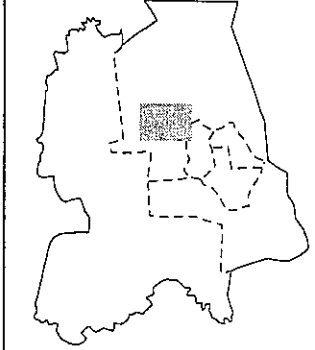
Title of Drawing  
 Location Map for Construction of New Wells (18/20)



Scale

Drawing No:  
 19

PHNOM PENH



Trapaing Svay

Bayab

- 56-01
- 56-02
- 56-03
- 56-04
- 56-05
- 56-06
- 56-07
- 56-08
- 56-09
- 56-10
- 56-11
- 56-12



MINISTRY OF RURAL DEVELOPMENT  
 THE KINGDOM OF CAMBODIA  
 THE PROJECT FOR RURAL DRINKING WATER SUPPLY  
 IN  
 PERI-URBAN OF PHNOM PENH CITY

Title of Drawing  
 Location Map for Construction of New Wells (19/20)

 PACIFIC CONSULTANTS INTERNATIONAL TOKYO, JAPAN	Scale	Drawing No.:
		20