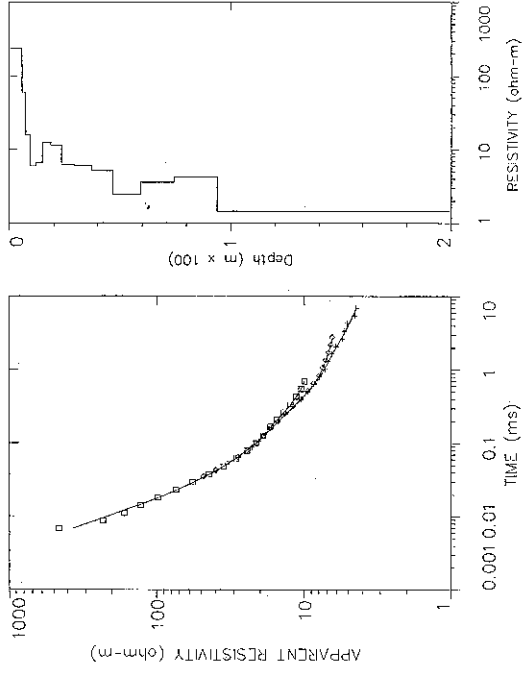


Supplemental Data

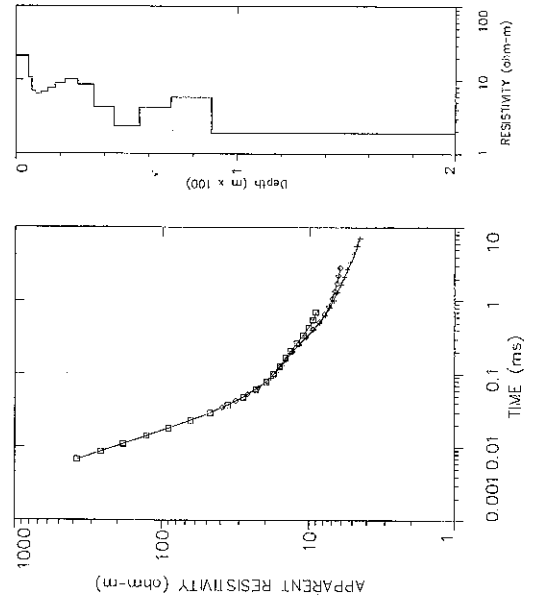
TEM DATA

Kairel Village (Eldume)

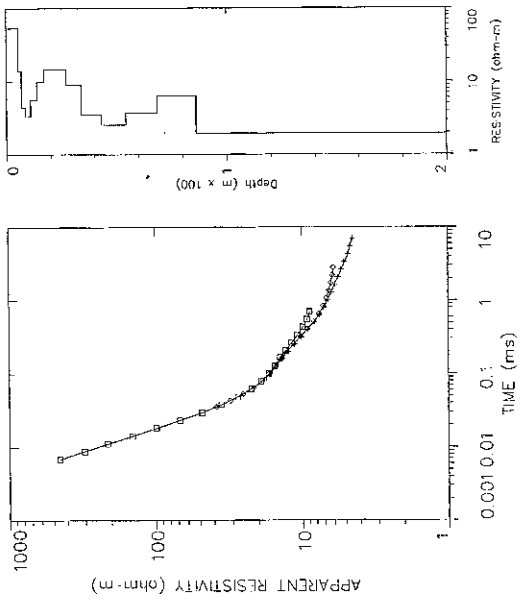
Kairat-1 (Bldume Location)



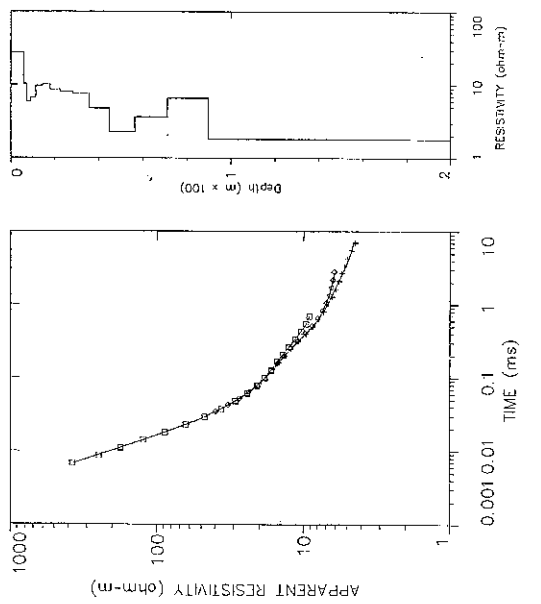
Kairat-2 (Bldume Location)

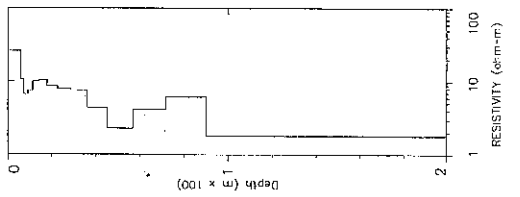
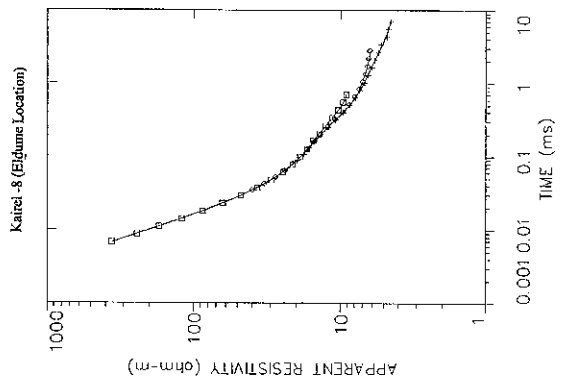
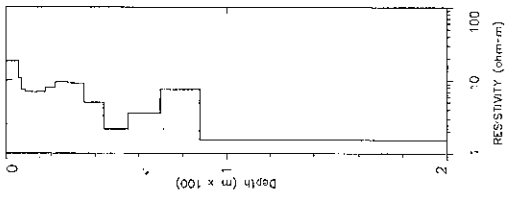
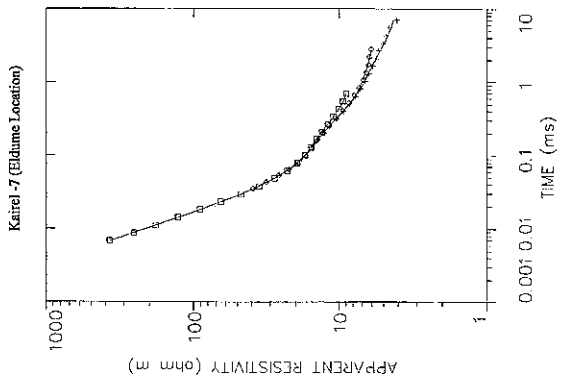
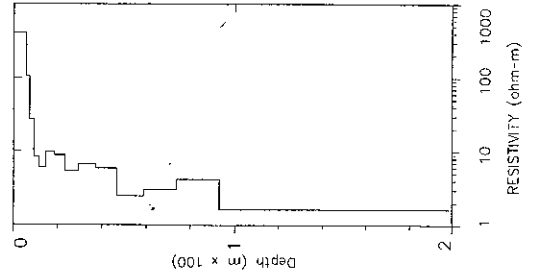
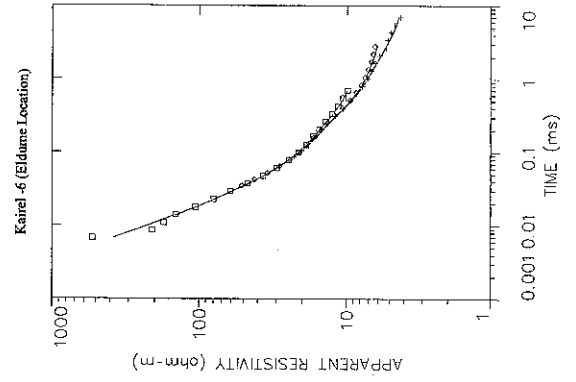
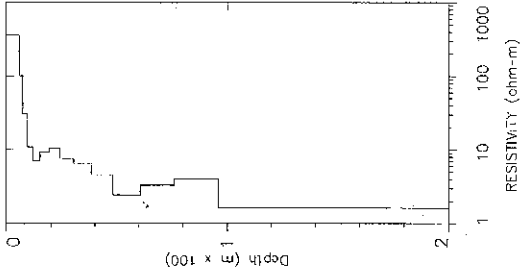
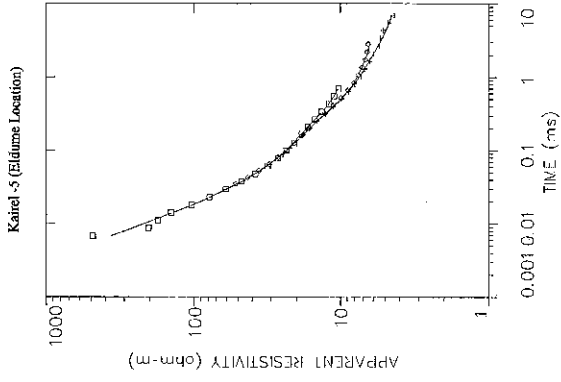


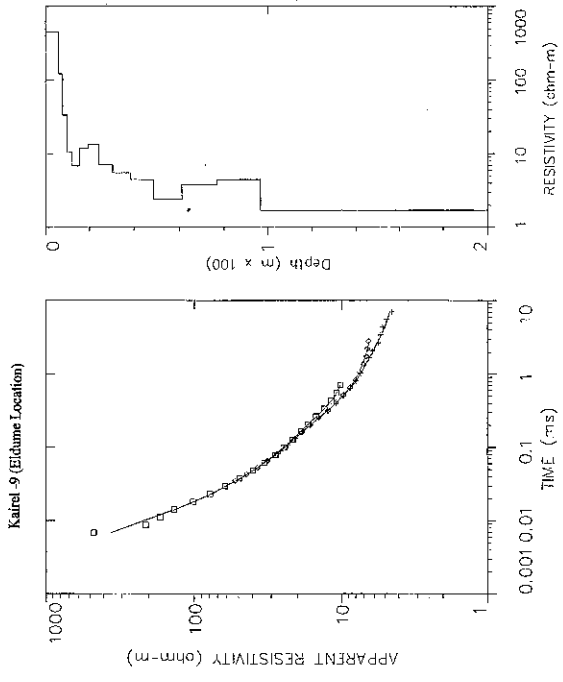
Kairat-3 (Bldume Location)



Kairat-4 (Bldume Location)



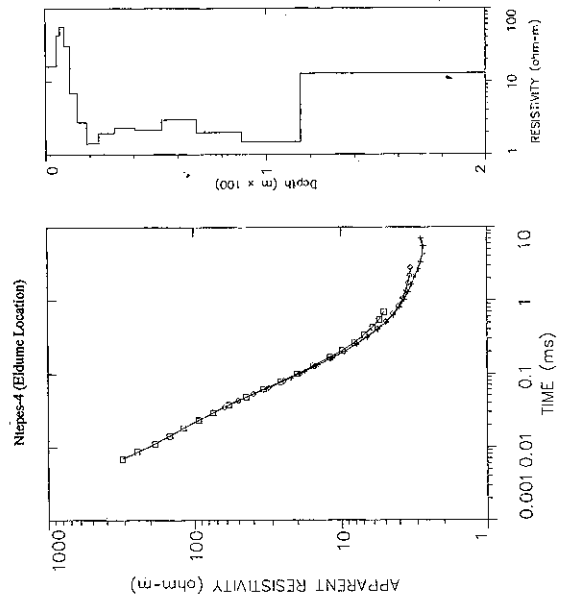
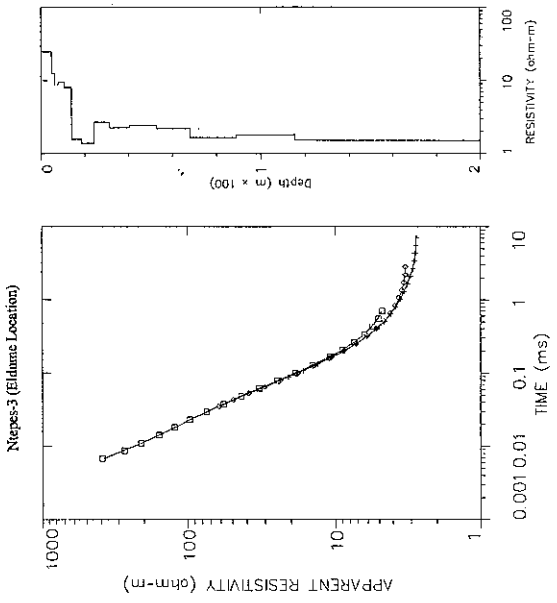
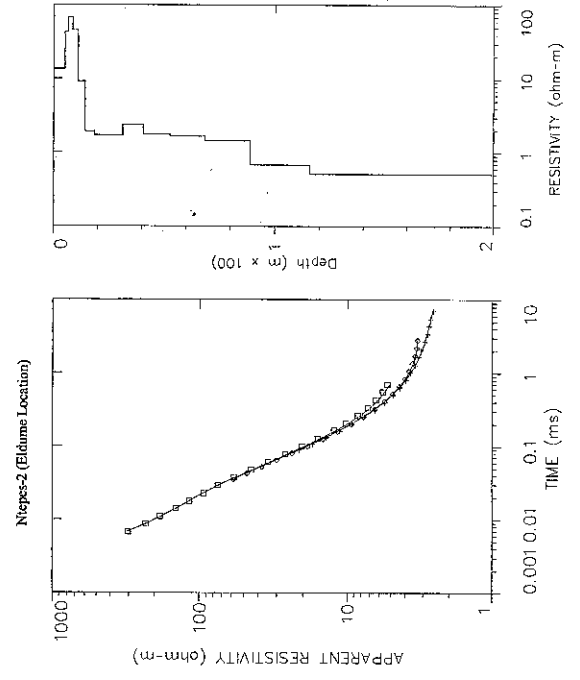
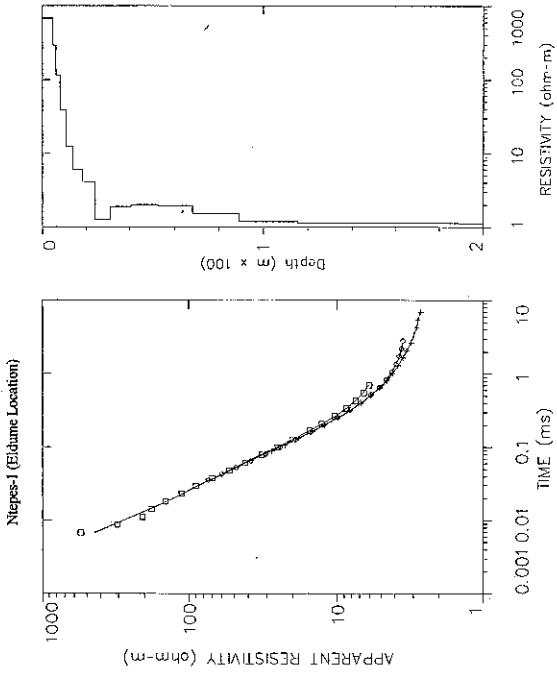


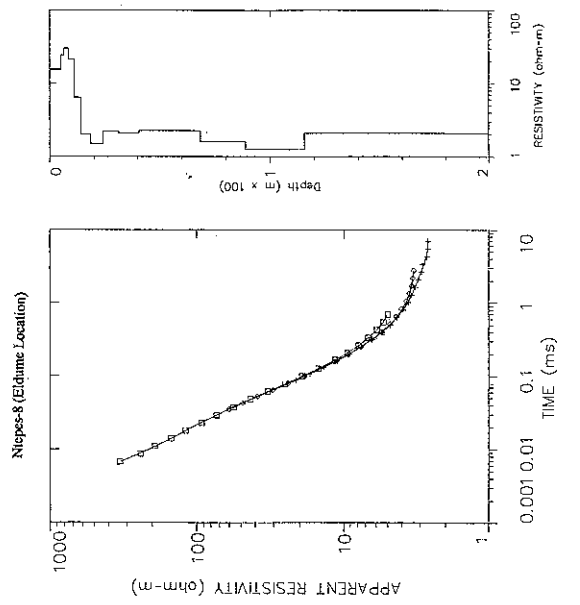
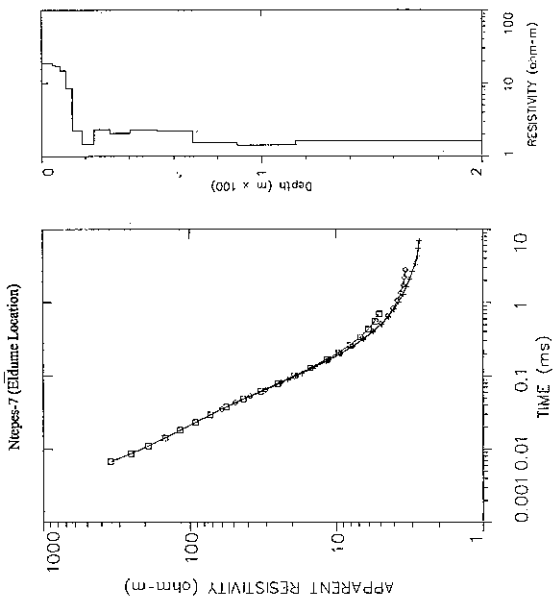
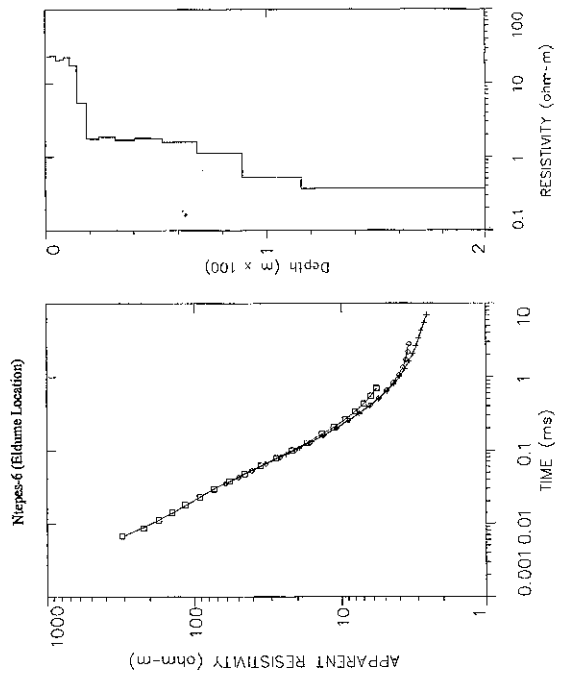
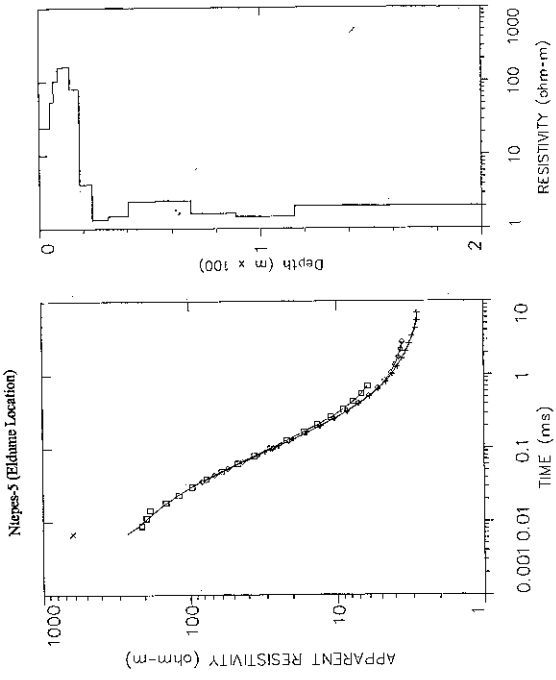


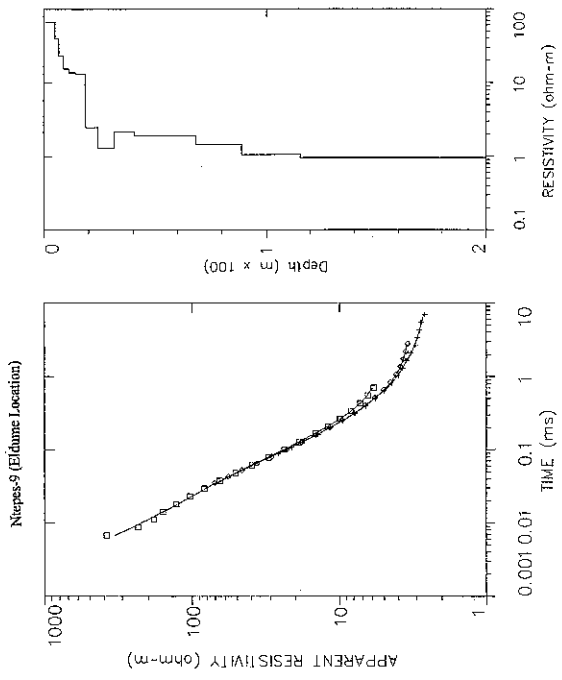
Supplemental Data

TEM DATA

Ntepes Village (Eldume)

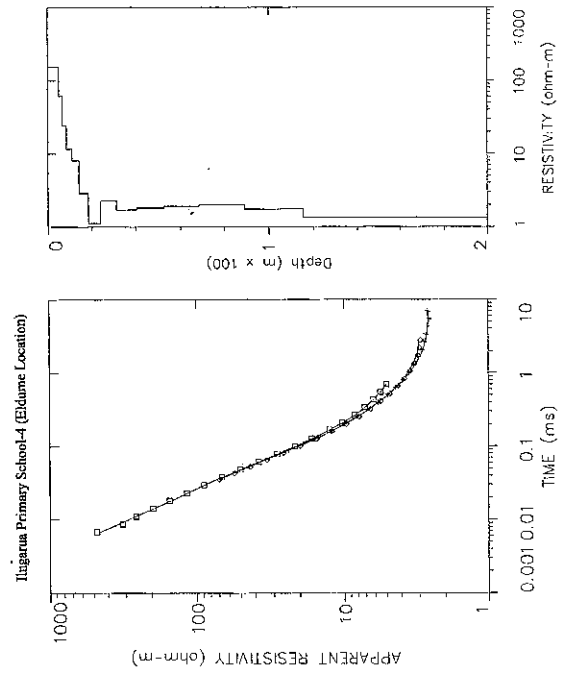
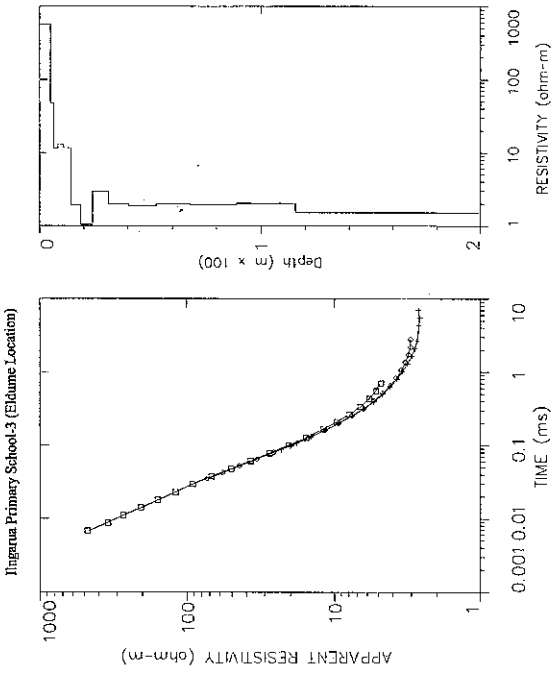
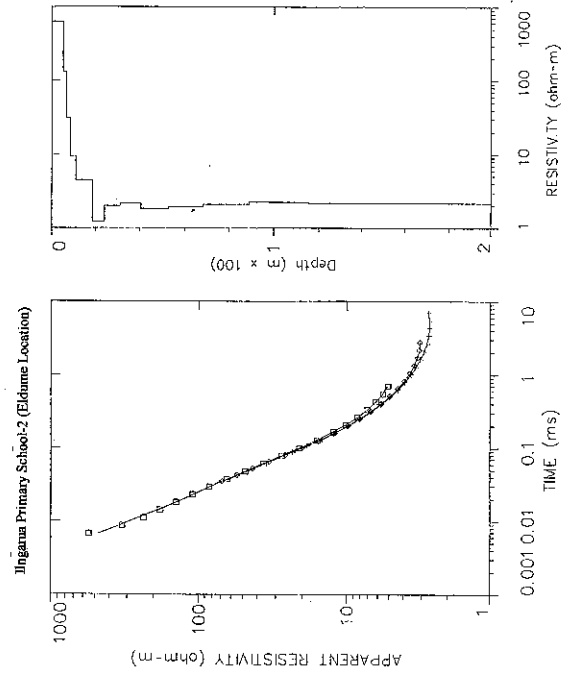
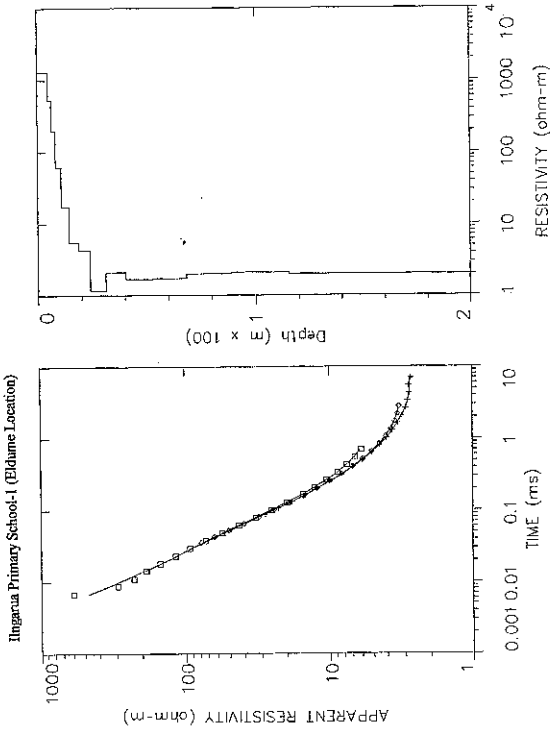




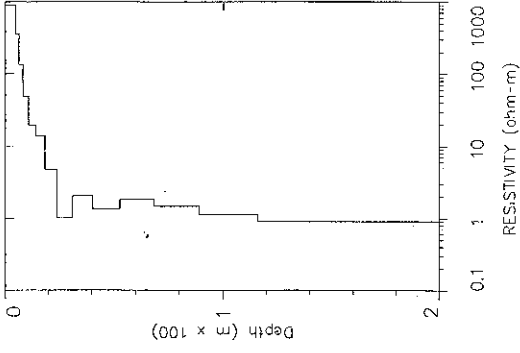
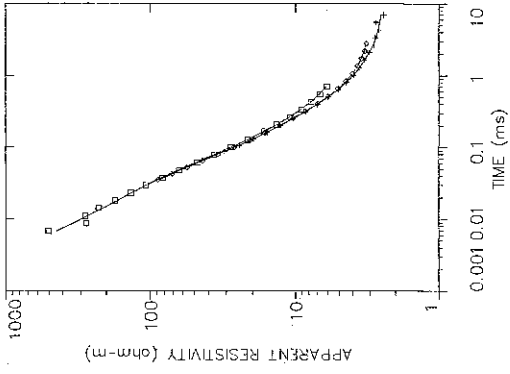


Supplemental Data · TEM DATA

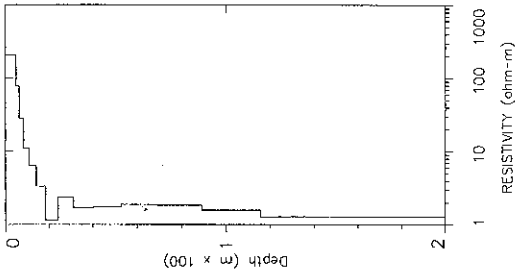
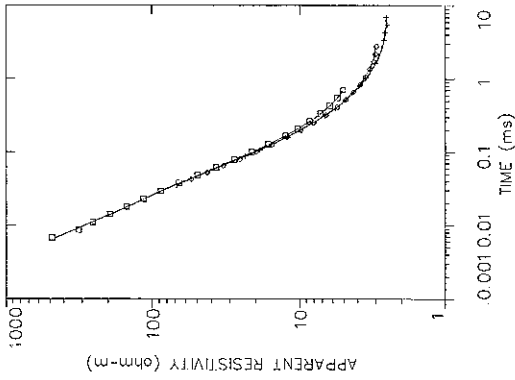
Ingarua Primary School (Eldume)



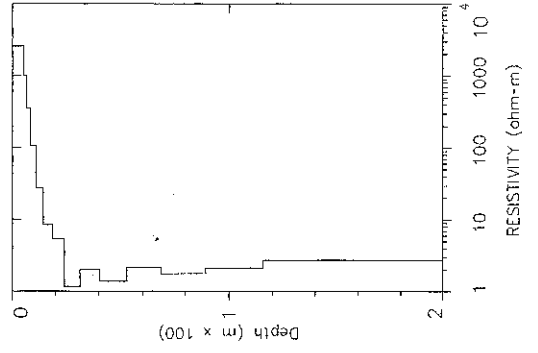
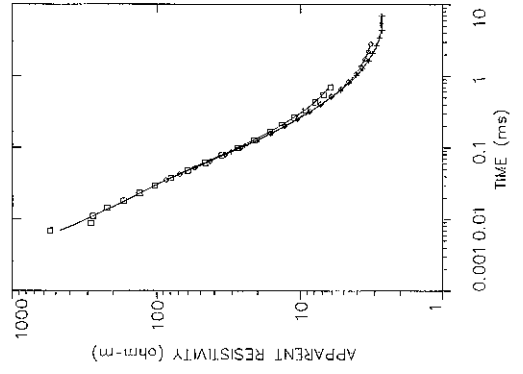
Ingenau Primary School-5 (Elduame Location)



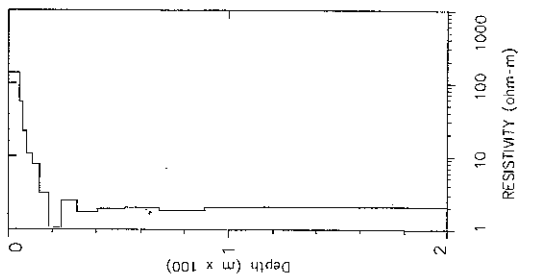
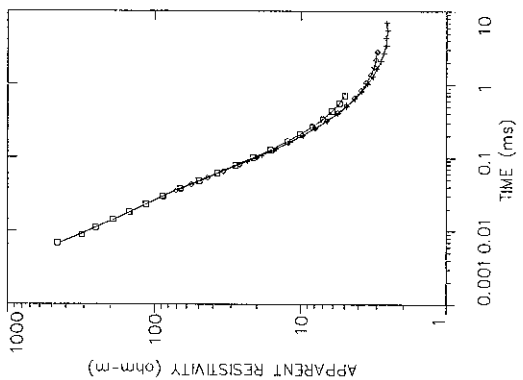
Ingenau Primary School-7 (Elduame Location)

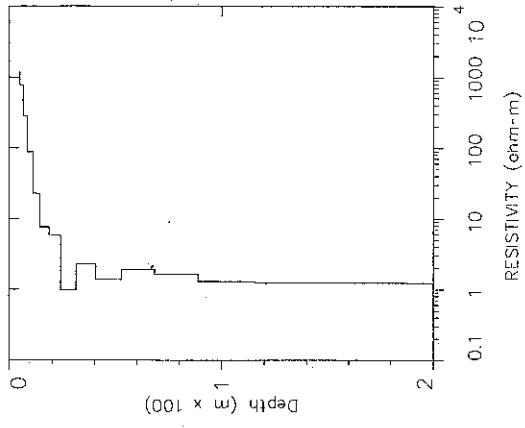
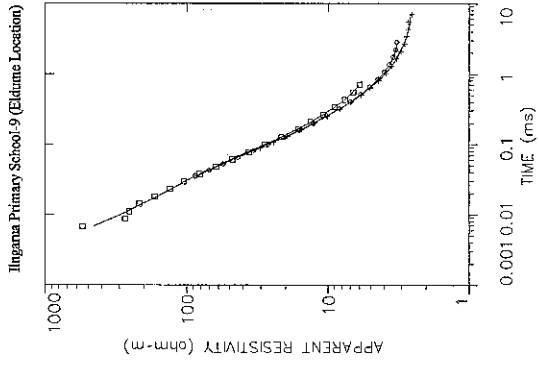


Ingenau Primary School-6 (Elduame Location)



Ingenau Primary School-8 (Elduame Location)

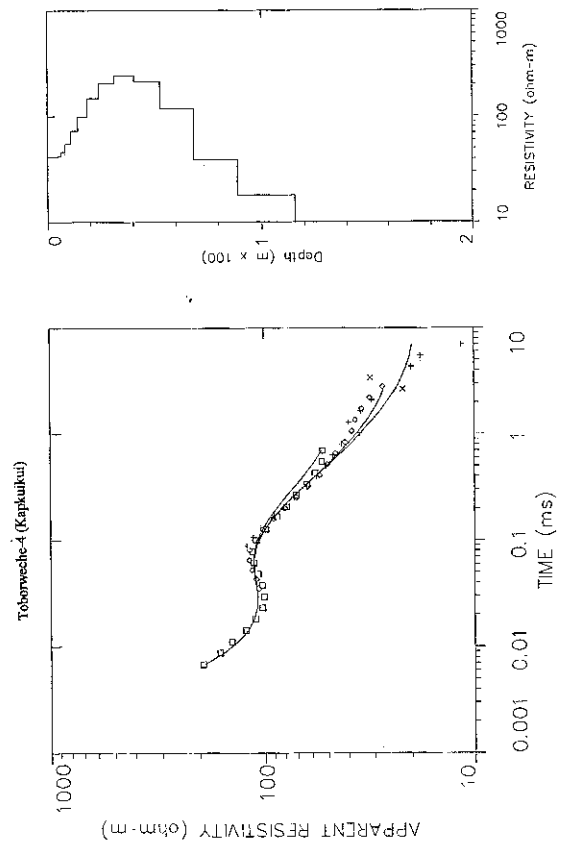
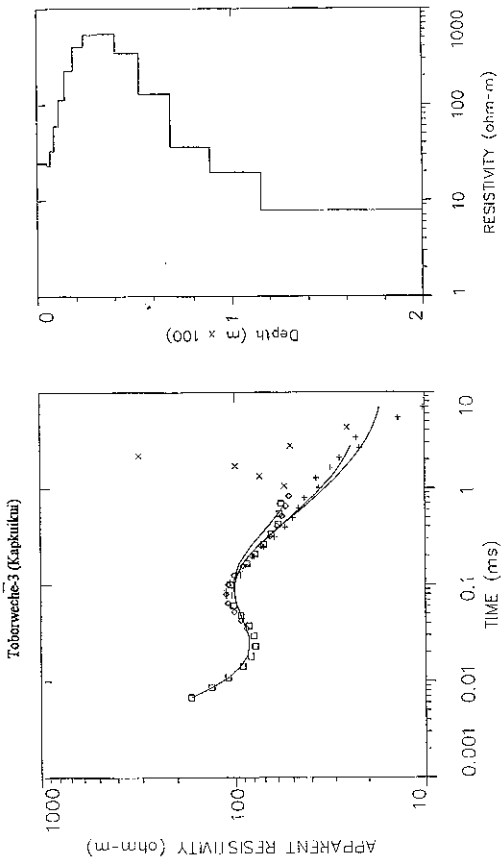
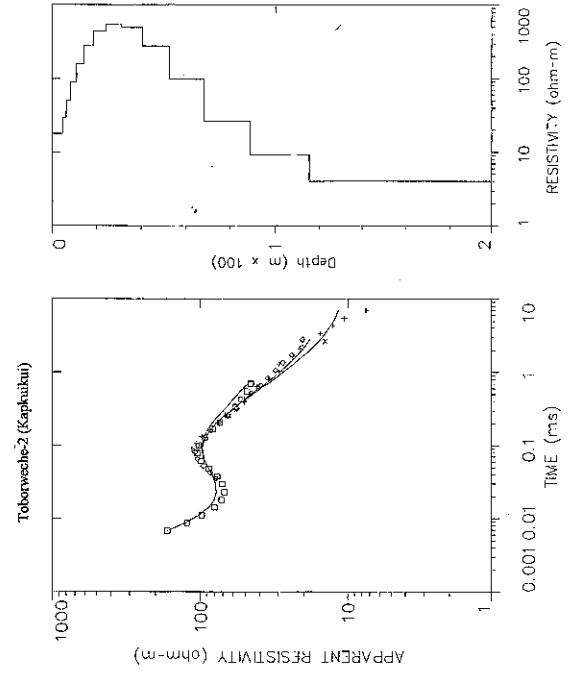
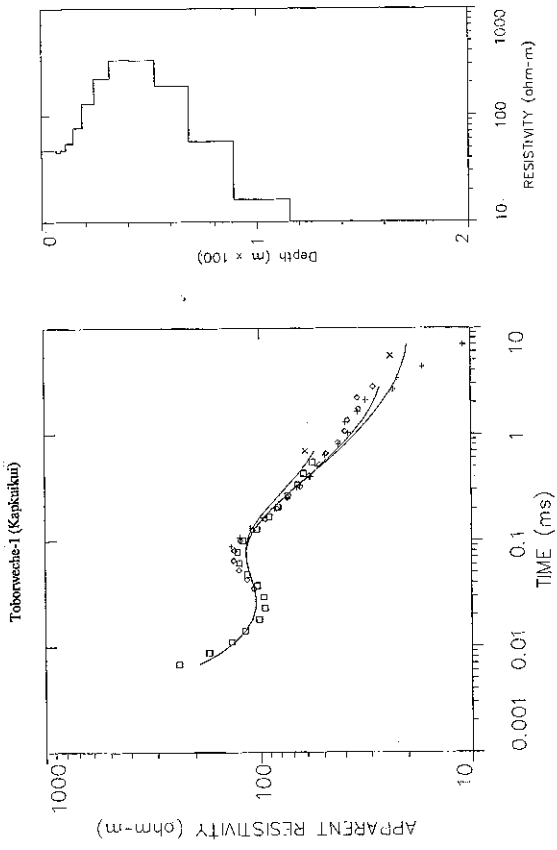


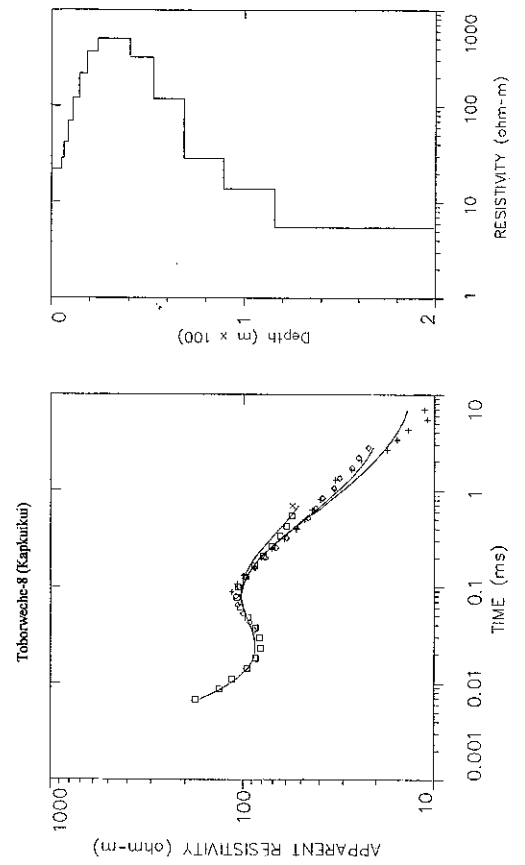
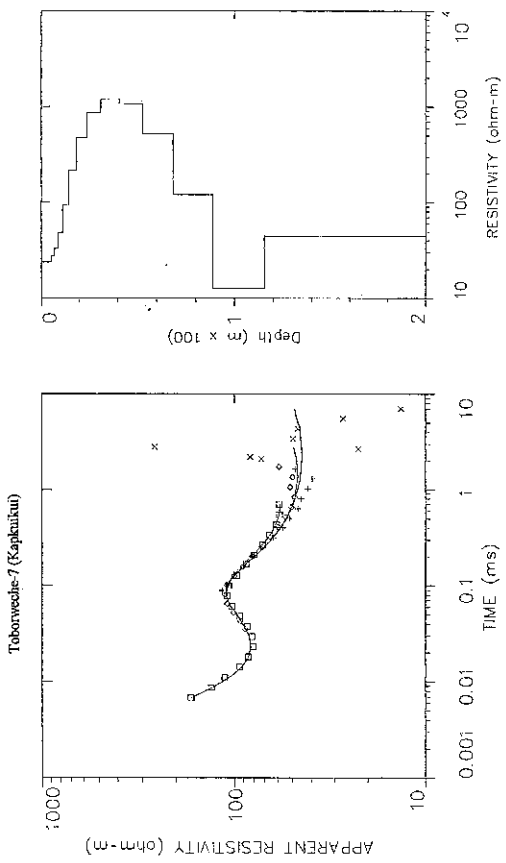
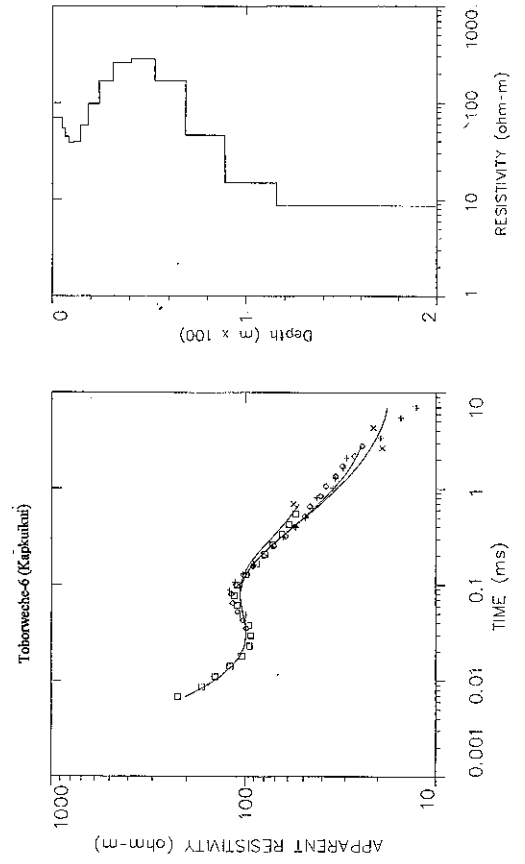
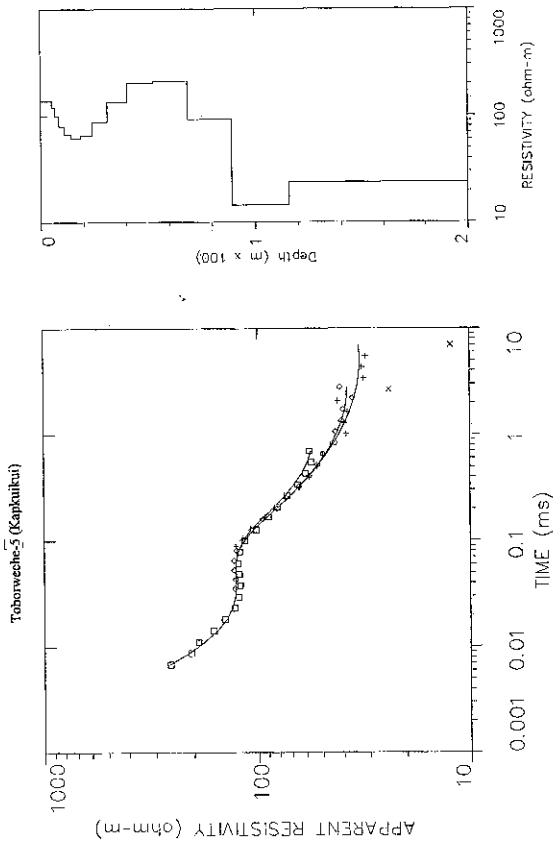


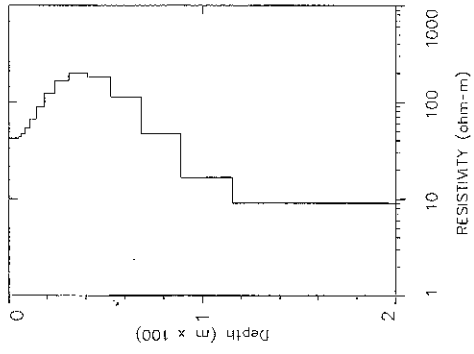
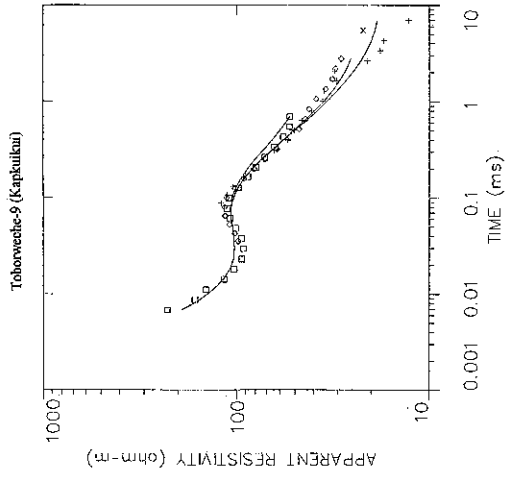
Supplemental Data

TEM DATA

Toborweche Village (Kapkuikui)



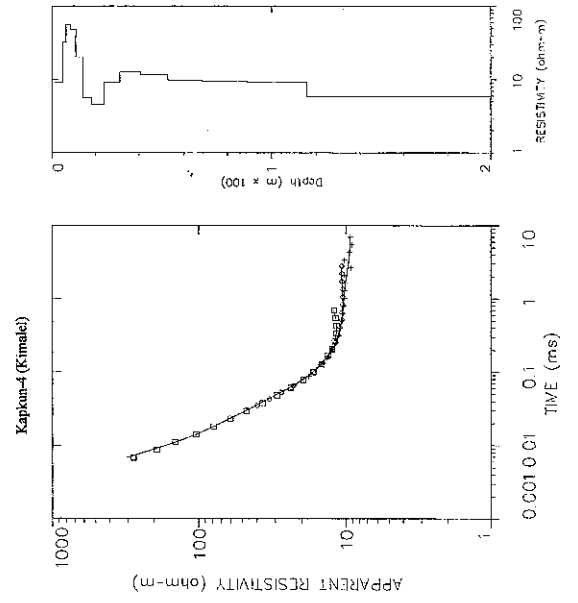
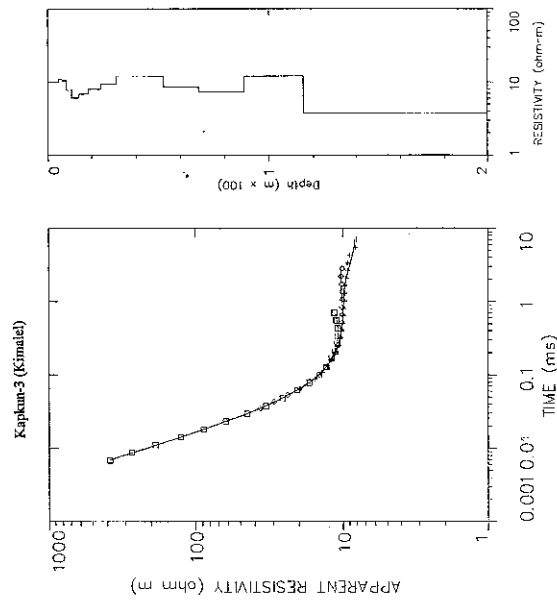
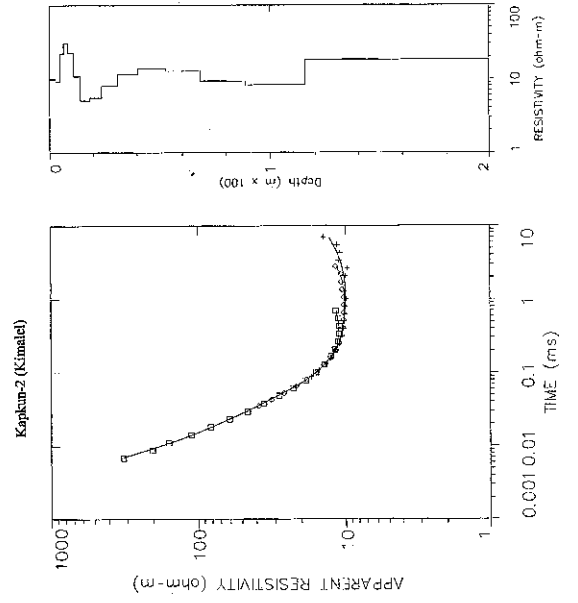
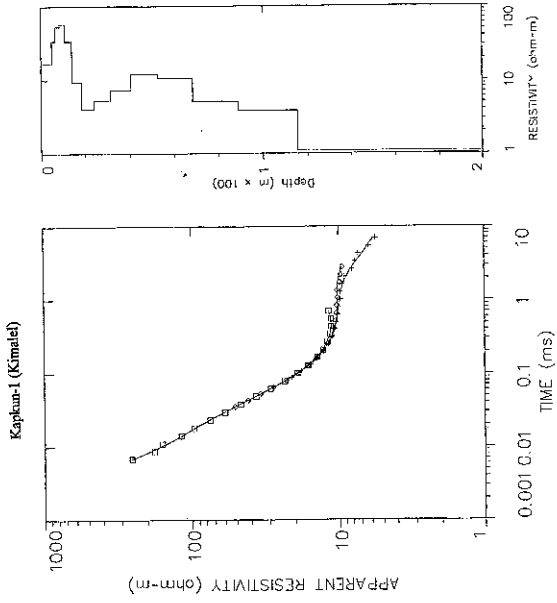


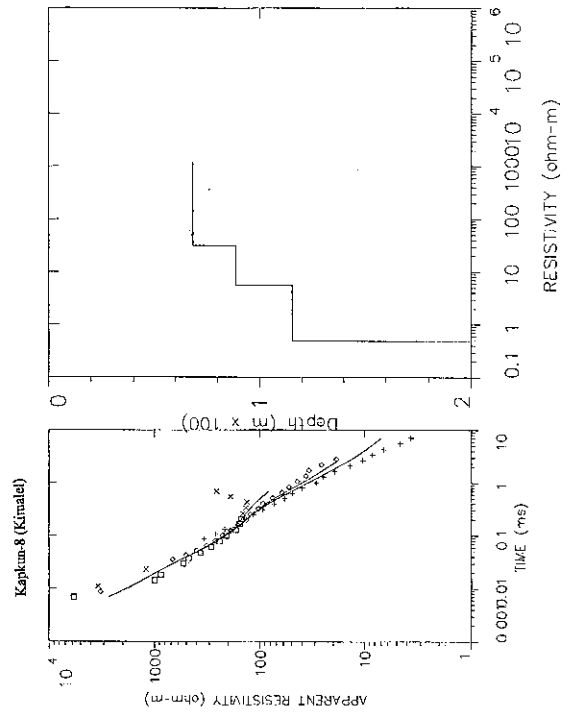
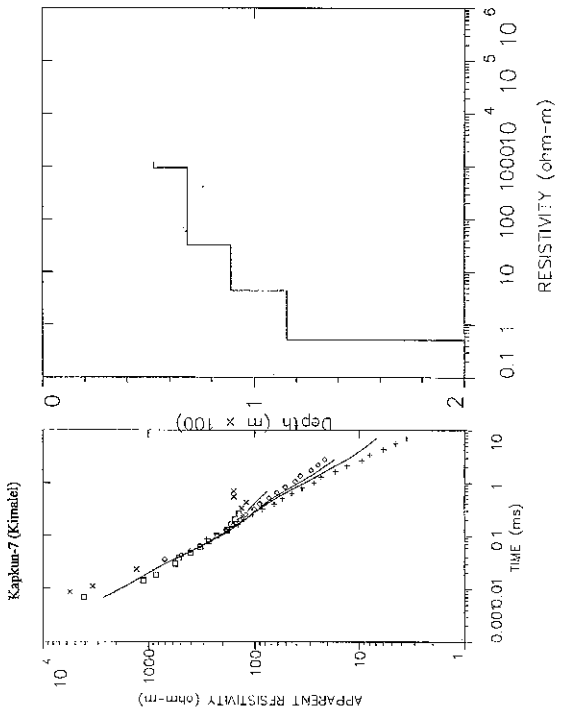
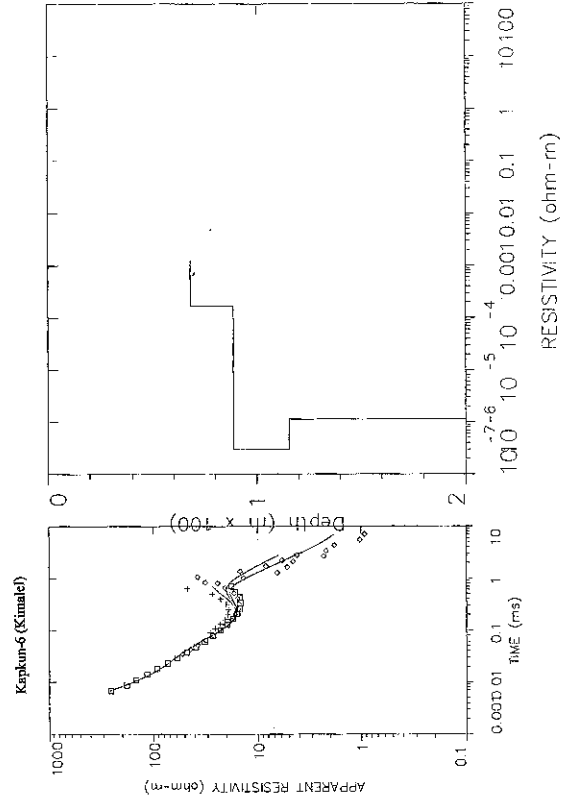
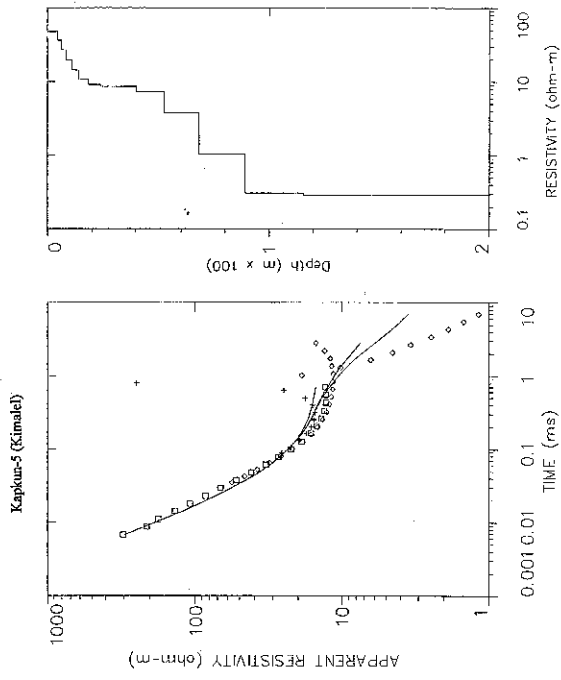


Supplemental Data

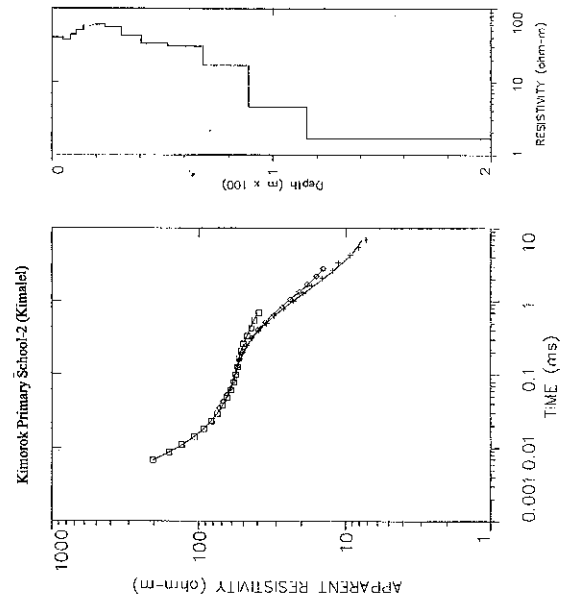
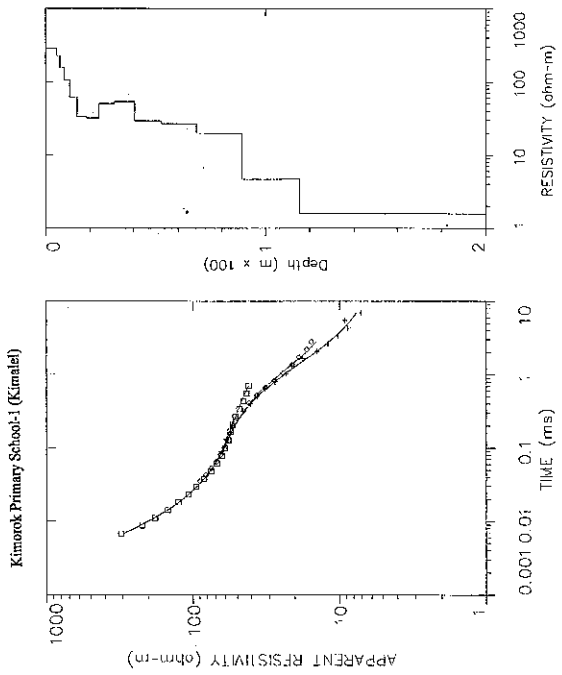
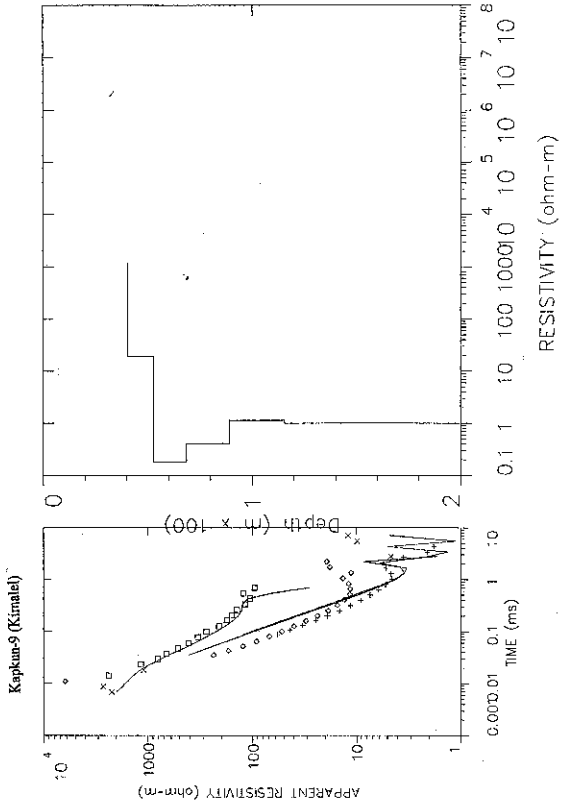
TEM DATA

Kapkun Village (Kimalé)

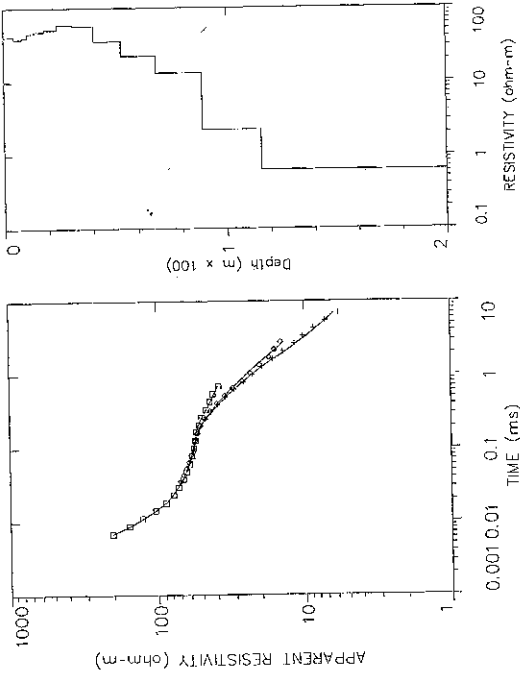




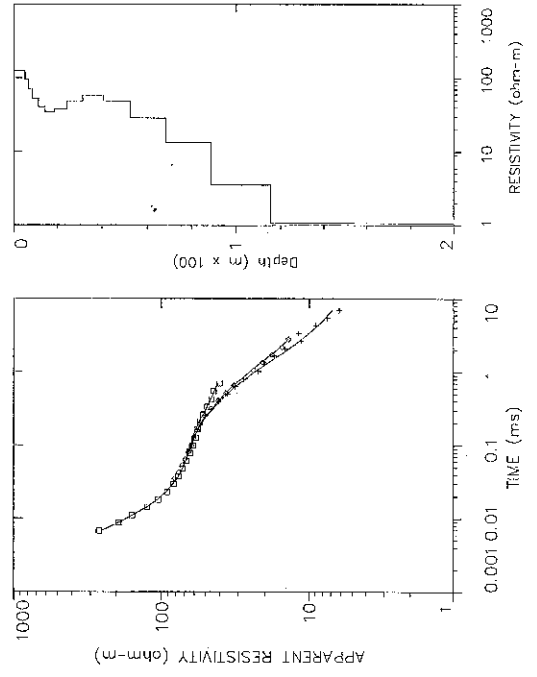
Kimorok Primary School (Kimalalel)



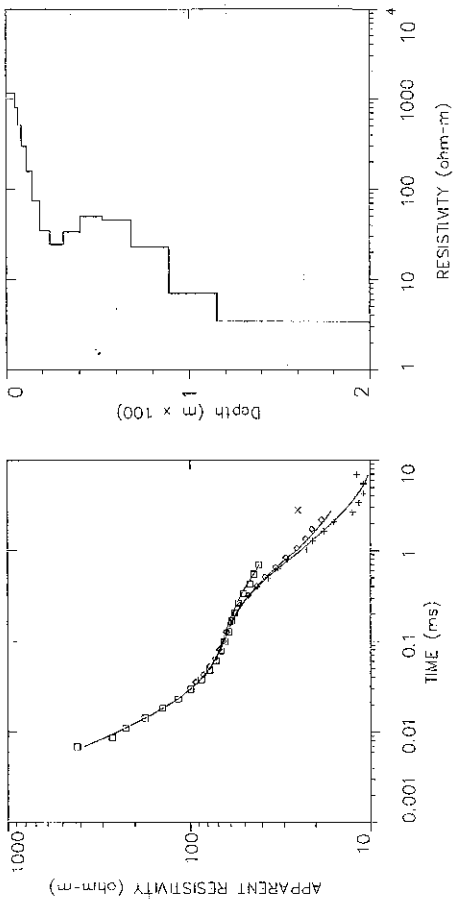
Kimelok Primary School-3 (Kimalale)



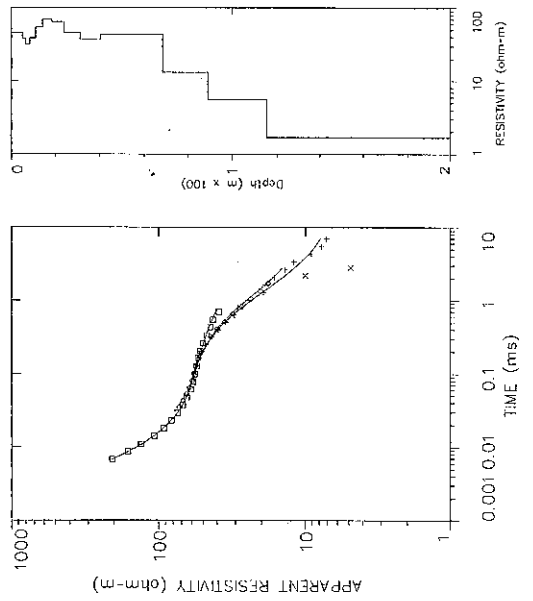
Kimelok Primary School-4 (Kimalale)



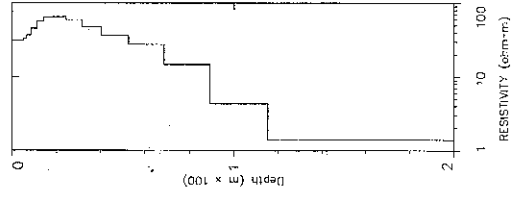
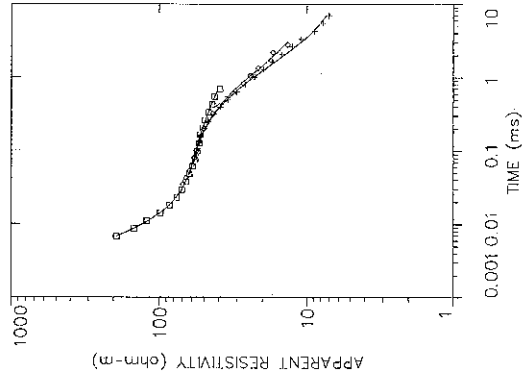
Kimelok Primary School-5 (Kimalale)



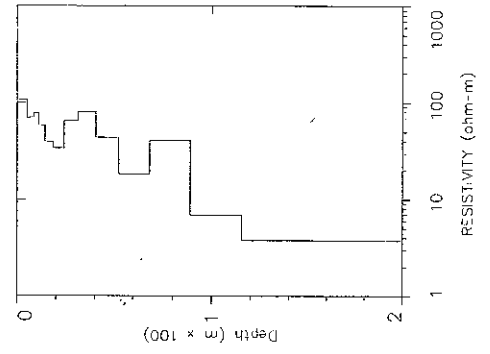
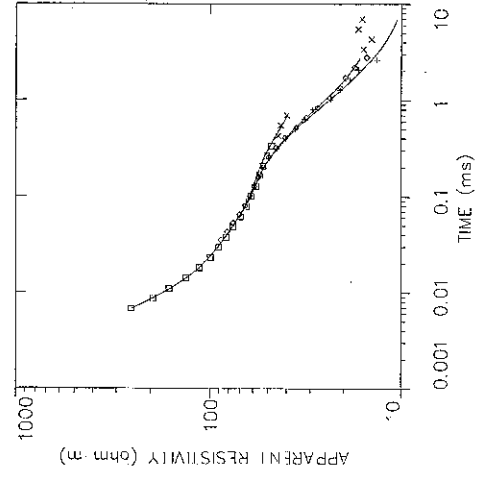
Kimelok Primary School-6 (Kimalale)



Kimorok Primary School-7 (Kimatiel)



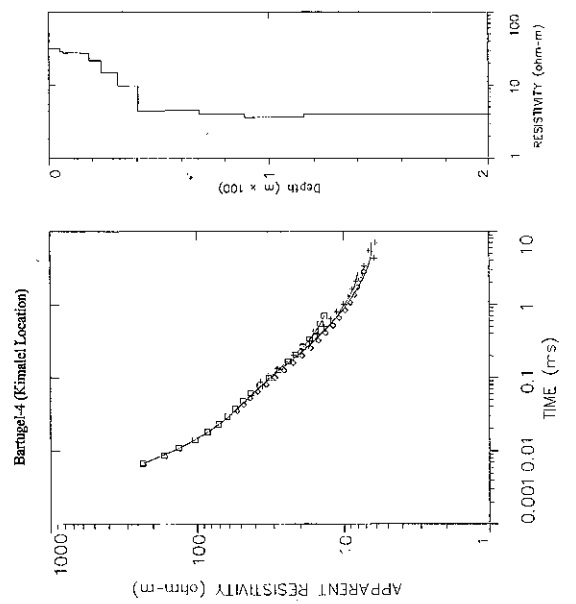
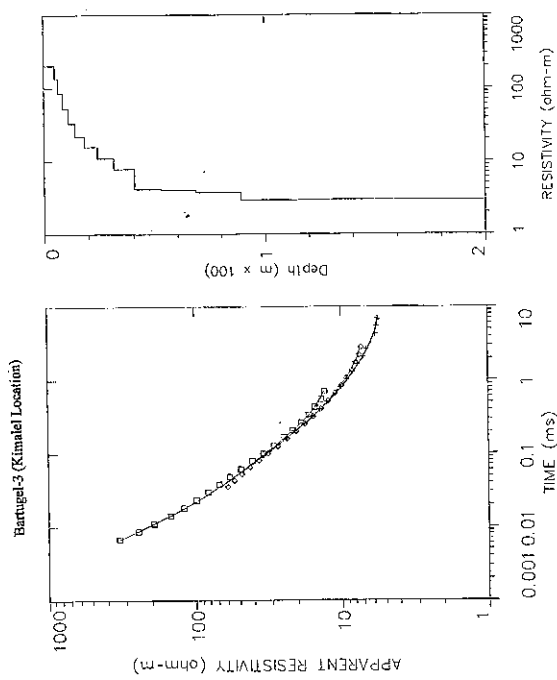
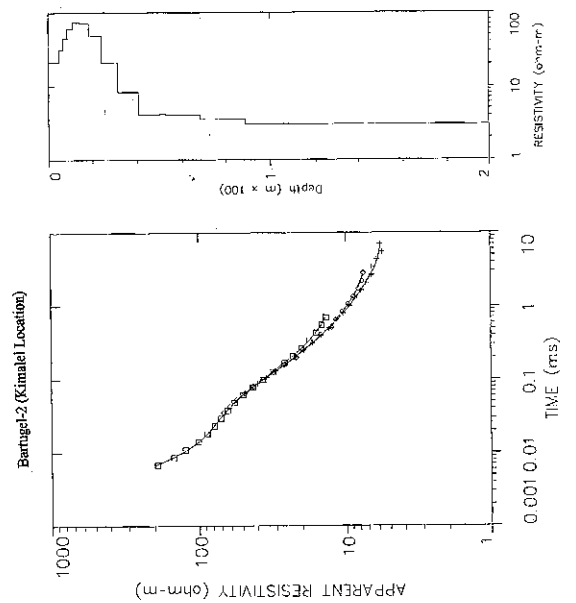
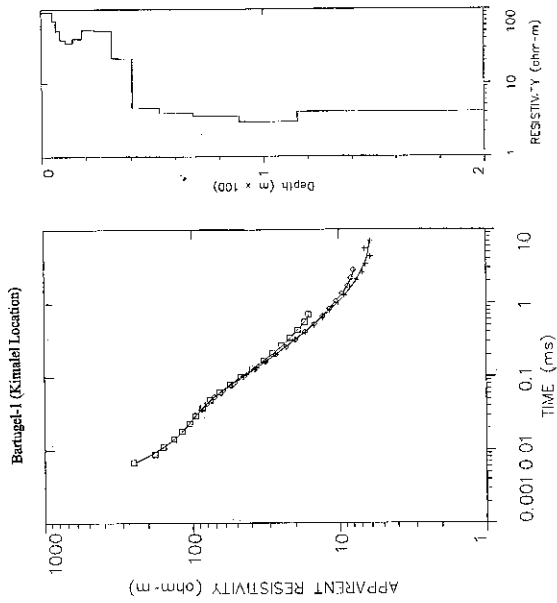
Kimorok Primary School-8 (Kimatiel)

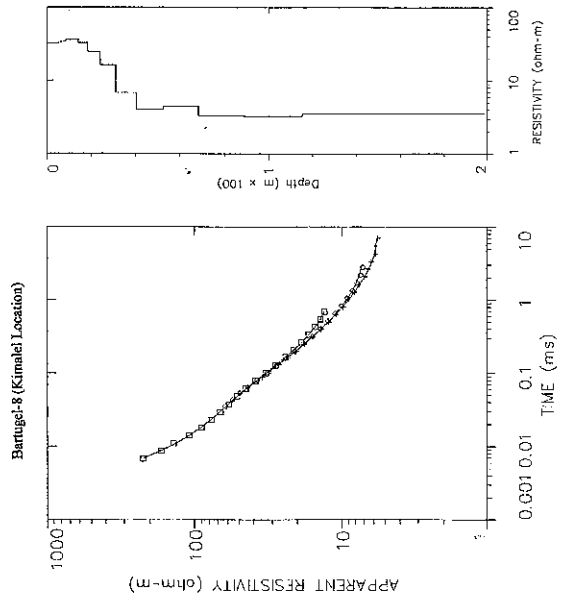
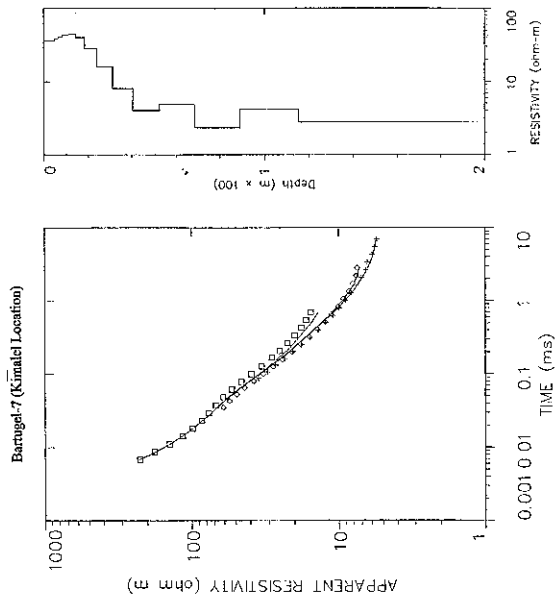
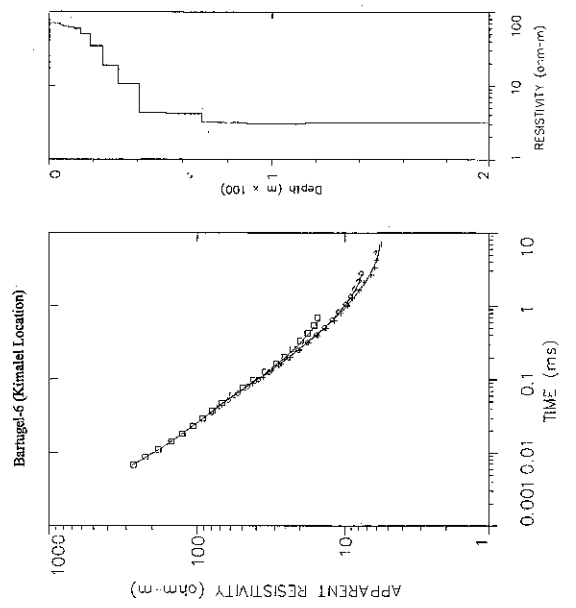
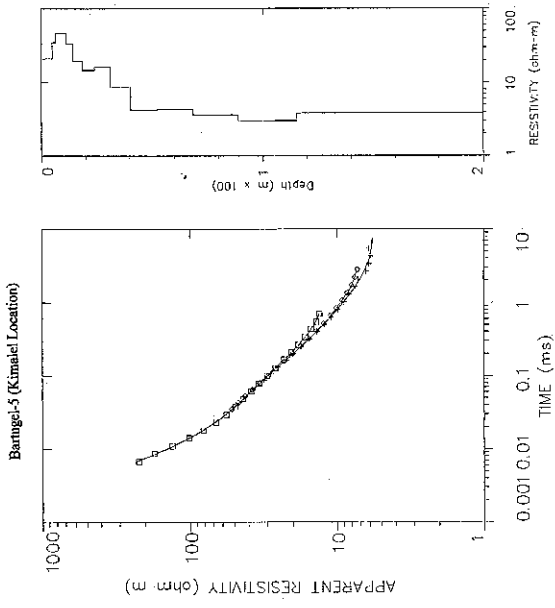


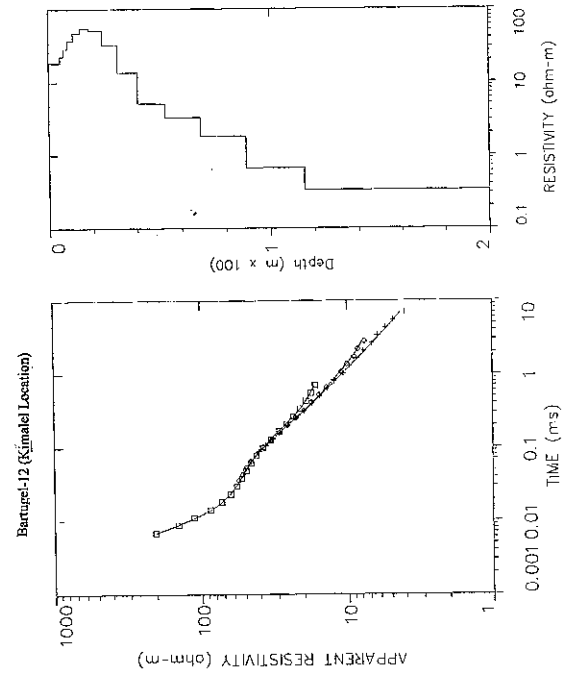
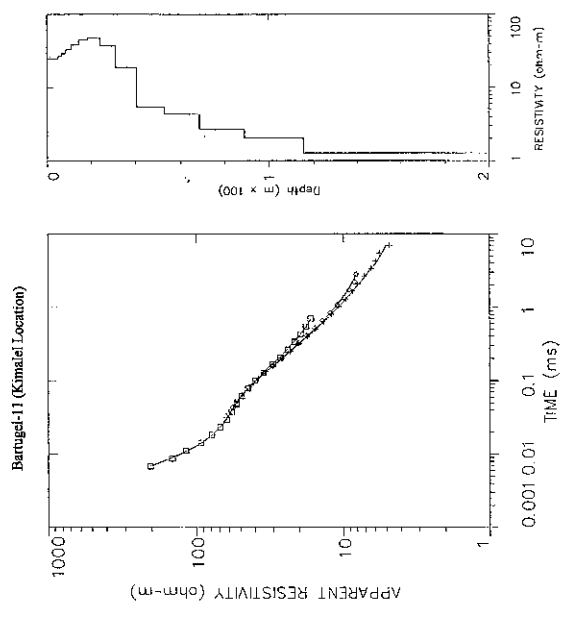
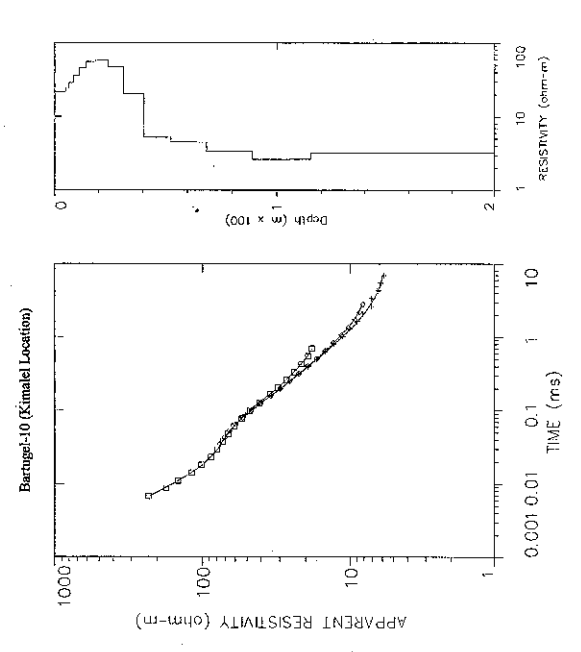
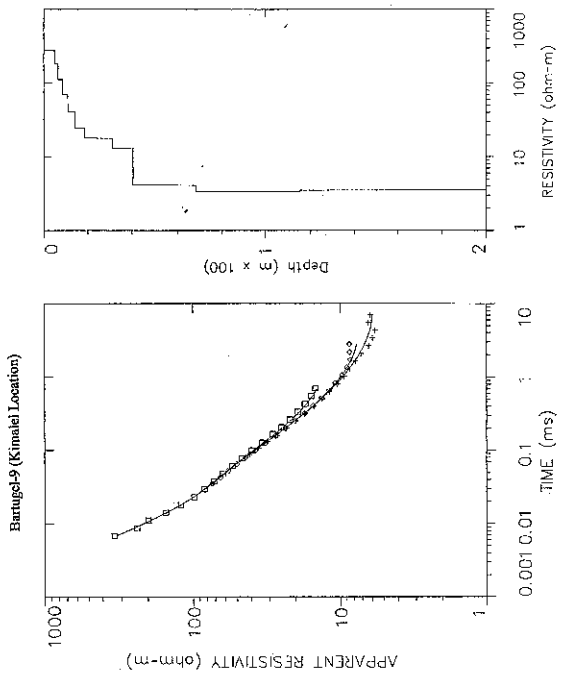
Supplemental Data

TEM DATA

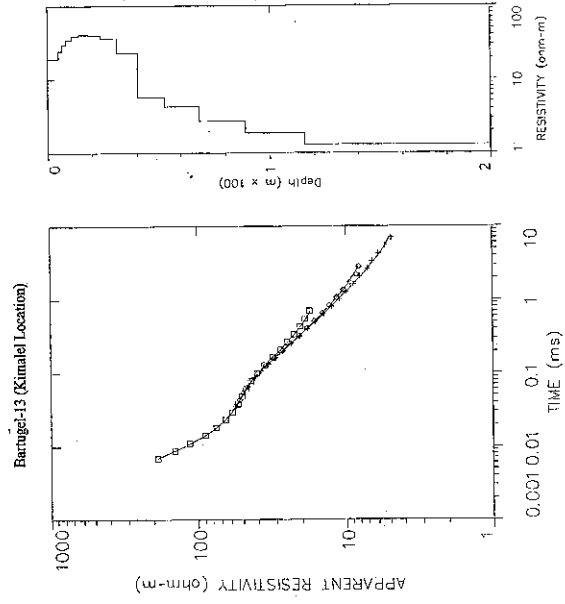
Bartulgel Village (Kimalal)



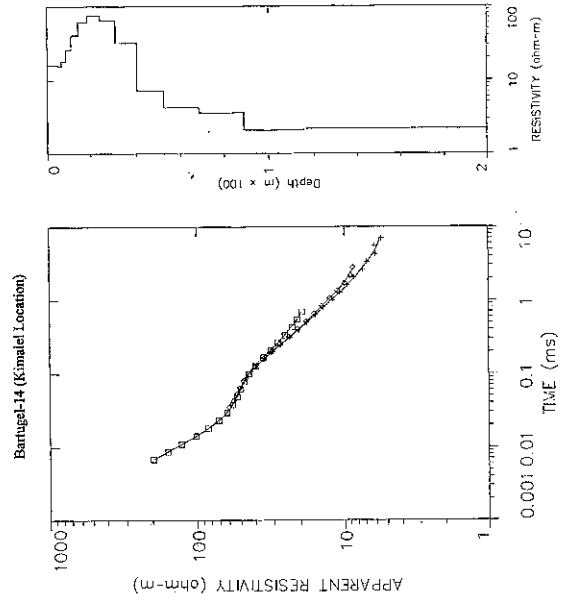




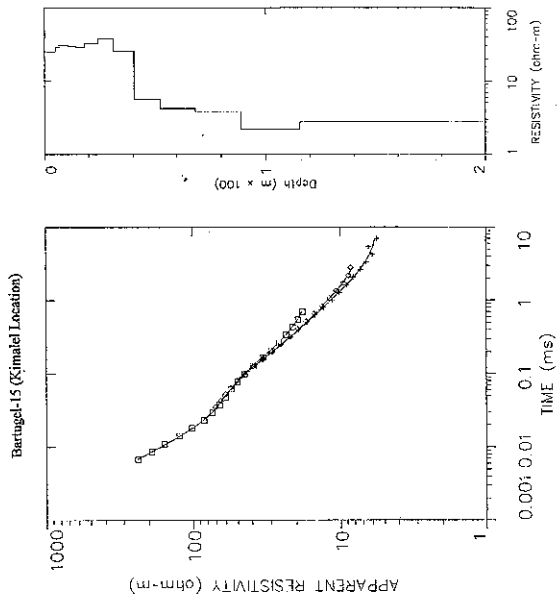
Bartugel-13 (Kimalet Location)



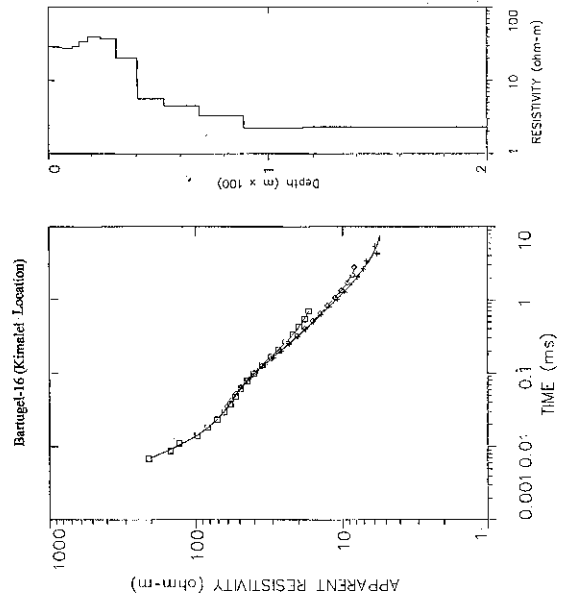
Bartugel-14 (Kimalet Location)



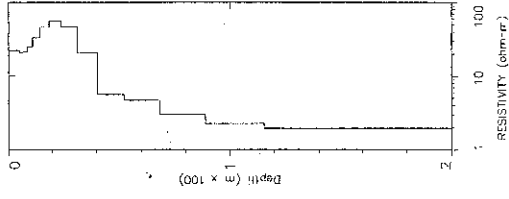
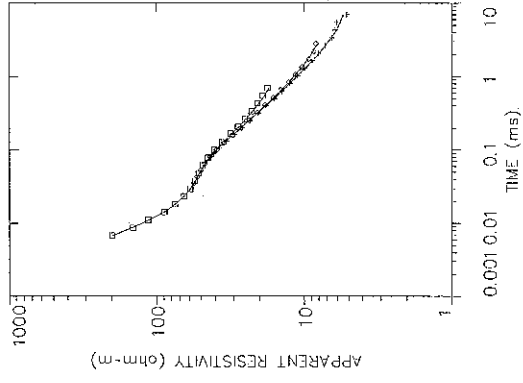
Bartugel-15 (Kimalet Location)



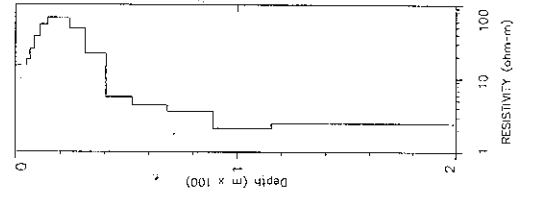
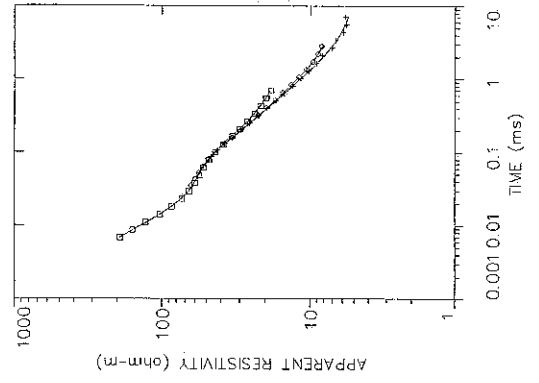
Bartugel-16 (Kimalet Location)



Bartugel-17 (Kimalet Location)



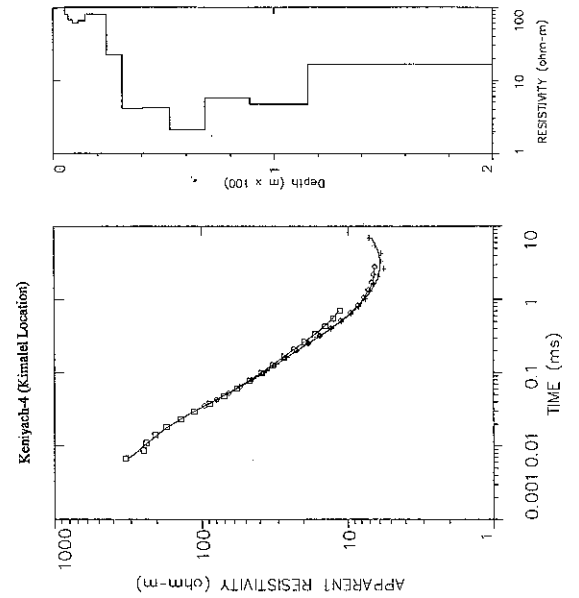
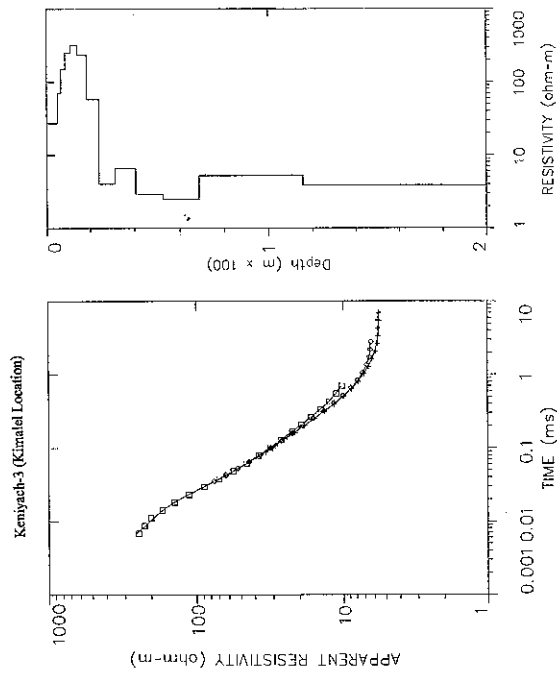
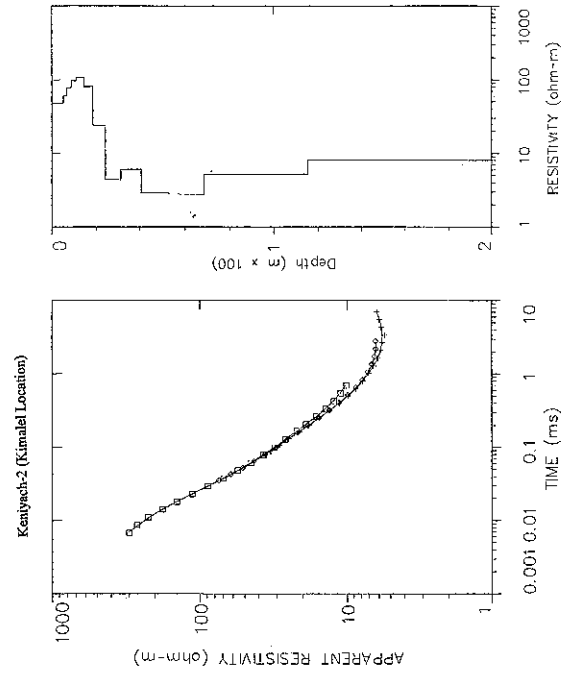
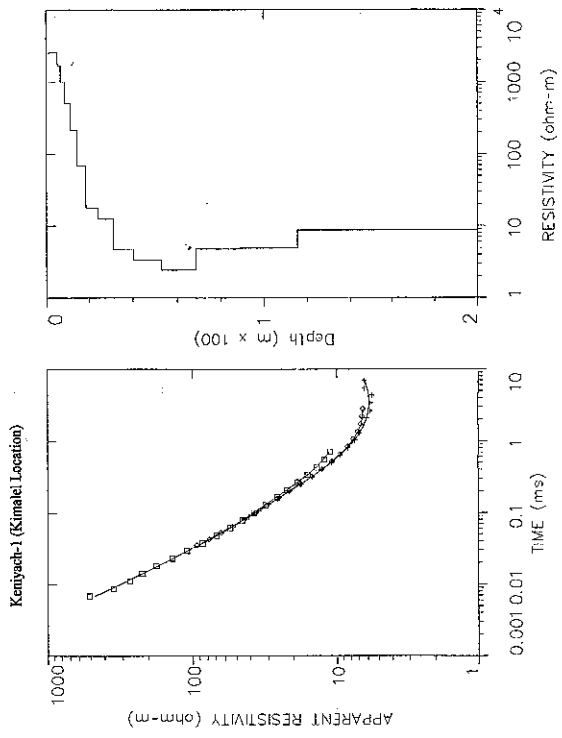
Bartugel-18 (Kimalet Location)

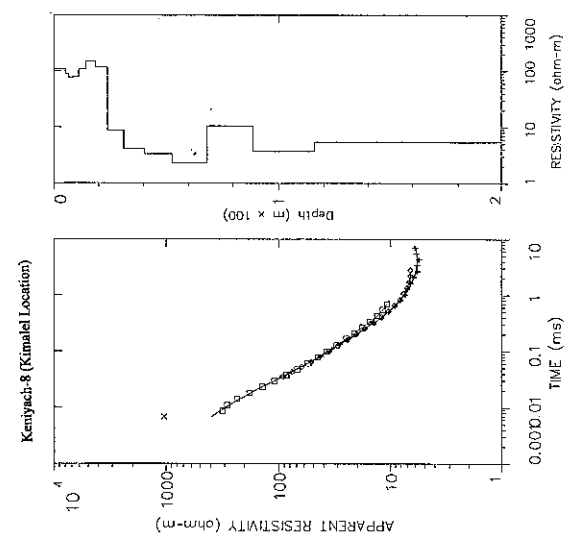
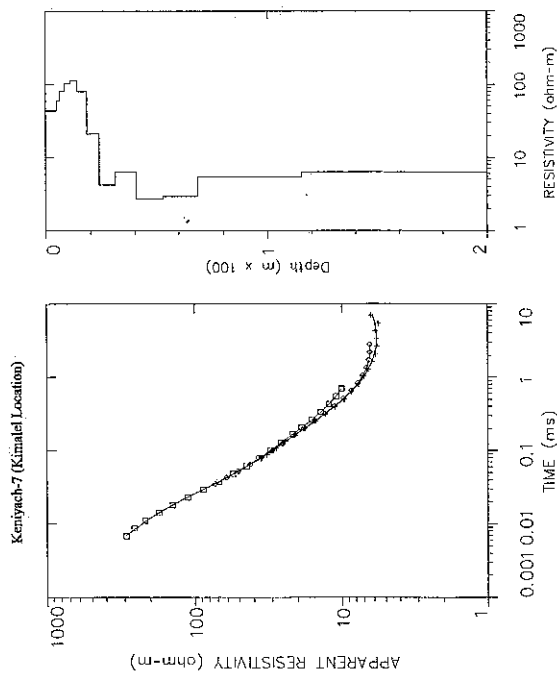
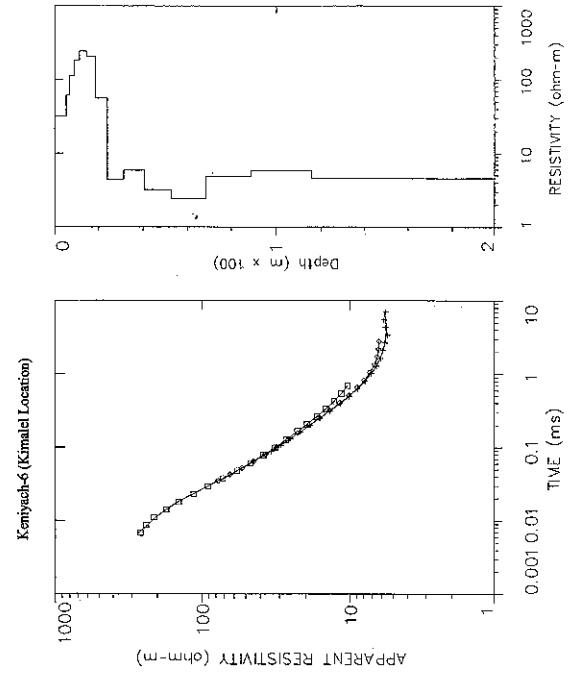
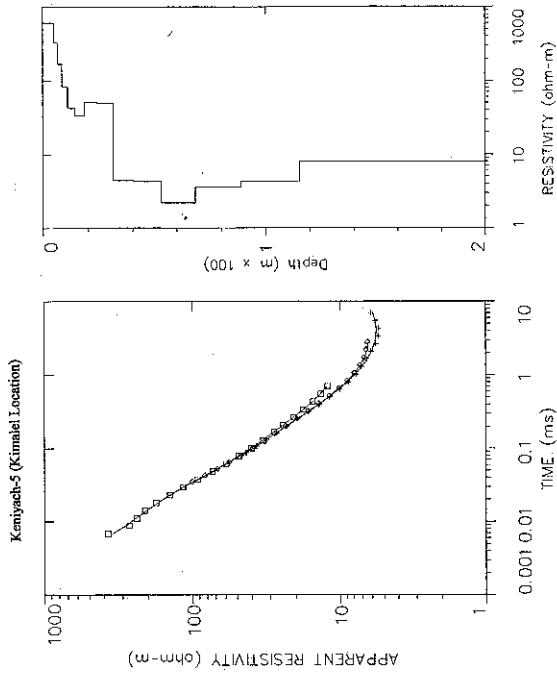


Supplemental Data-

TEM DATA

Kinyach Village (Kimalel)

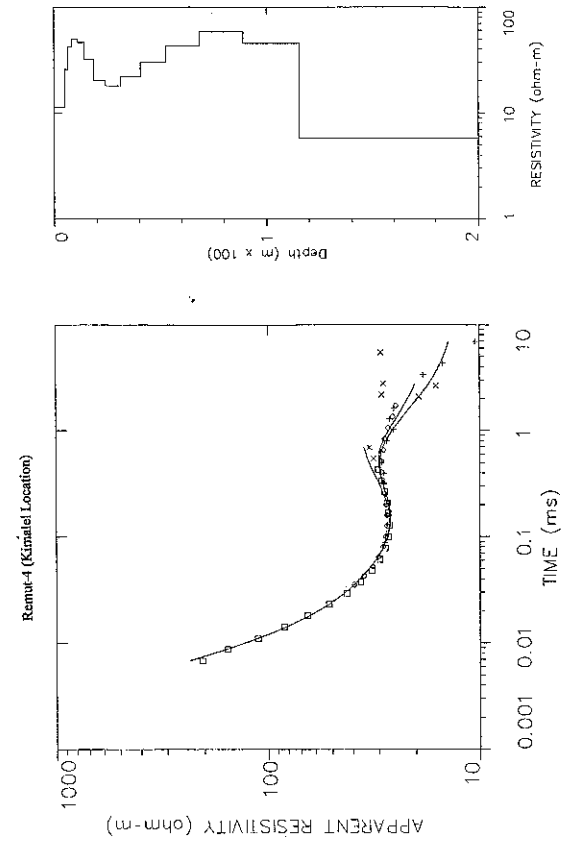
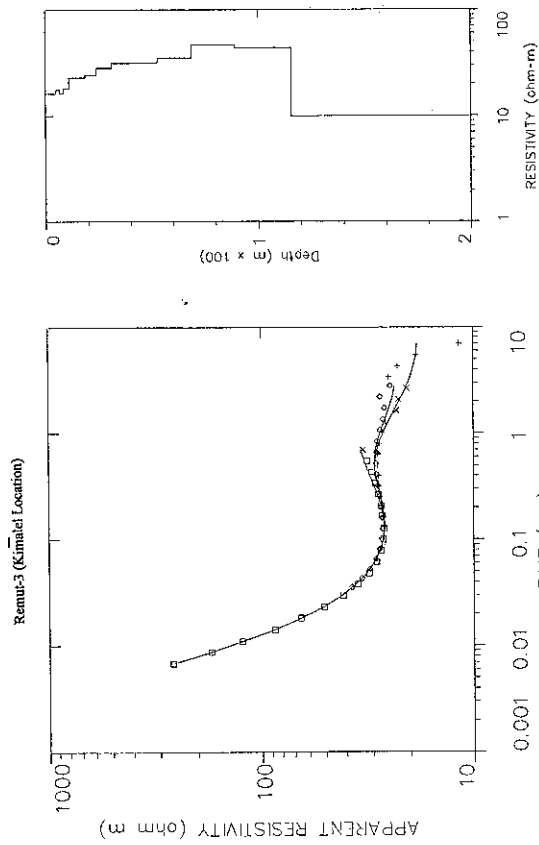
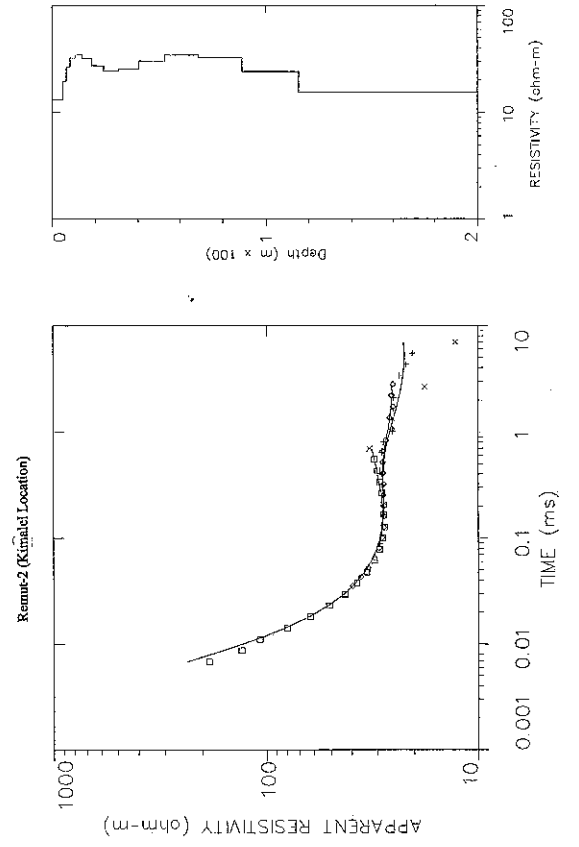
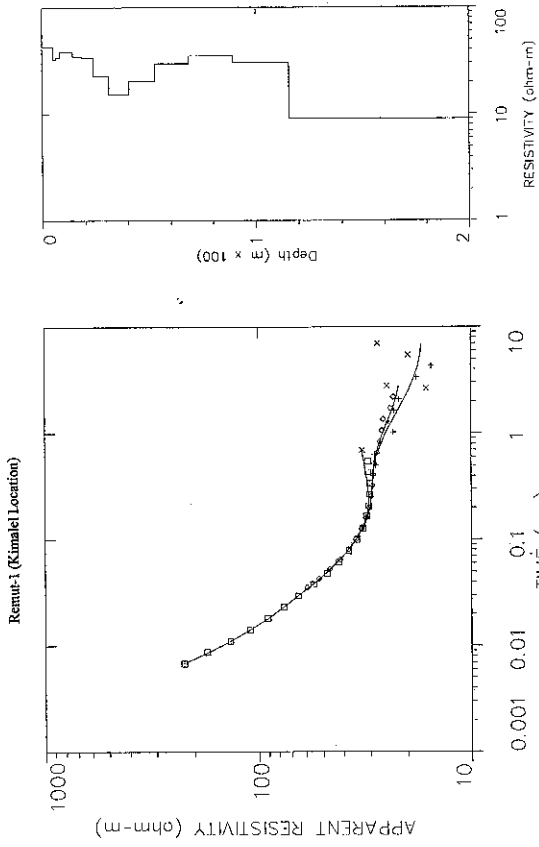


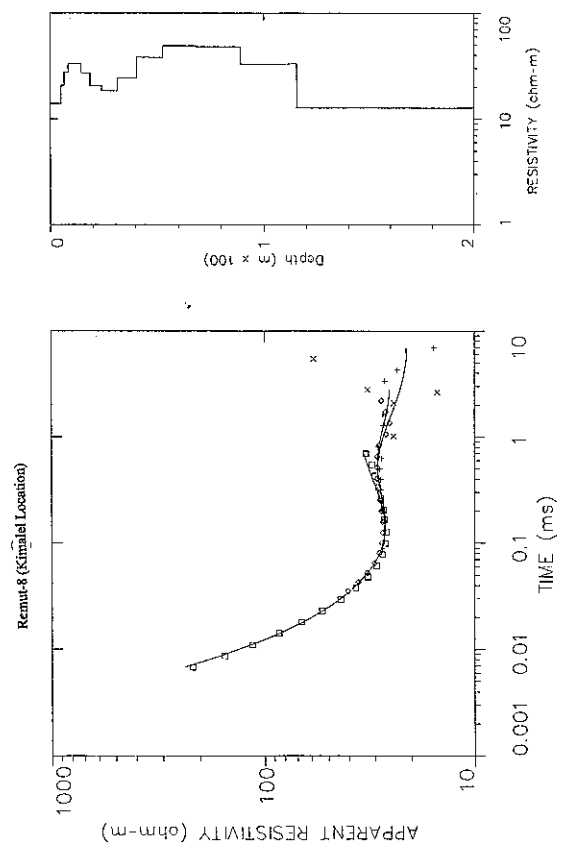
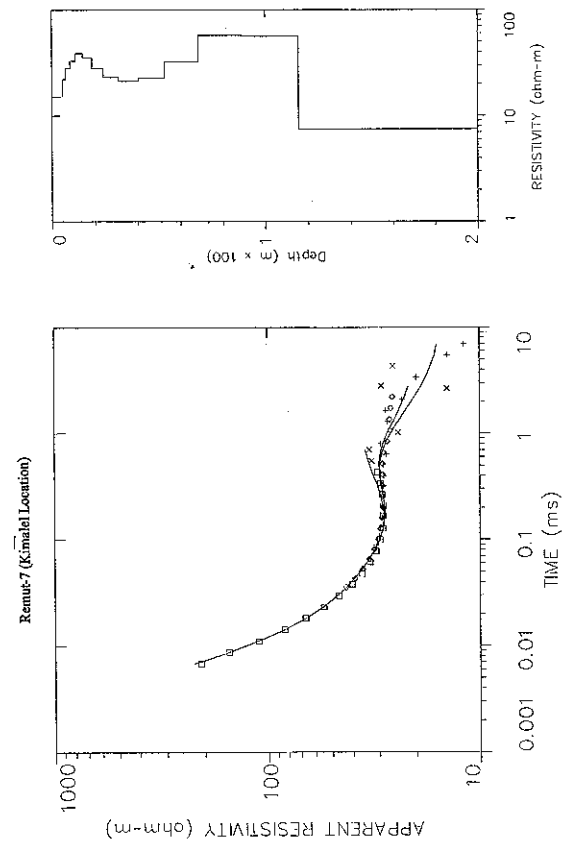
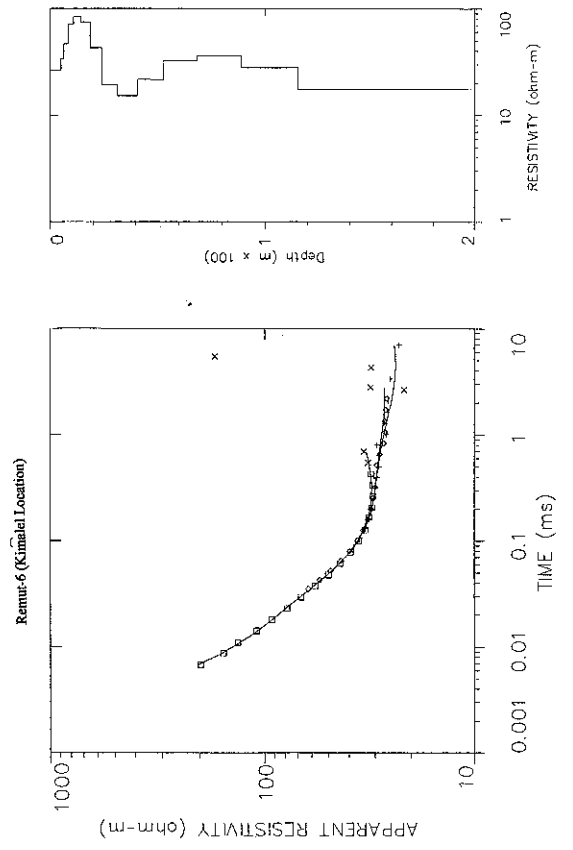
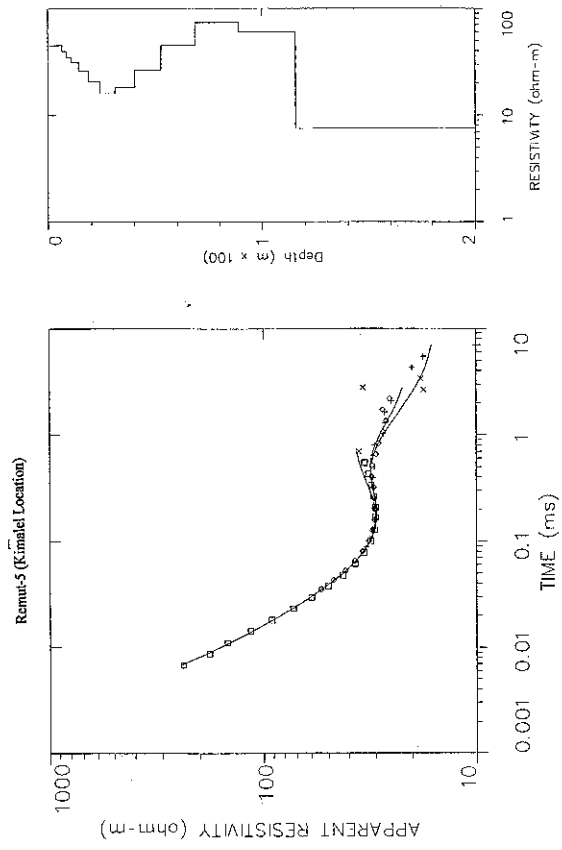


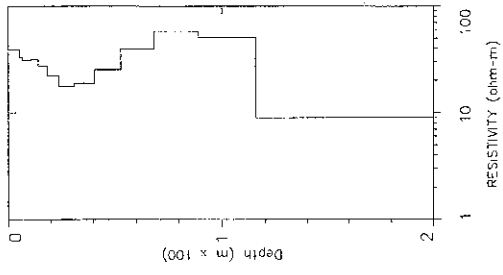
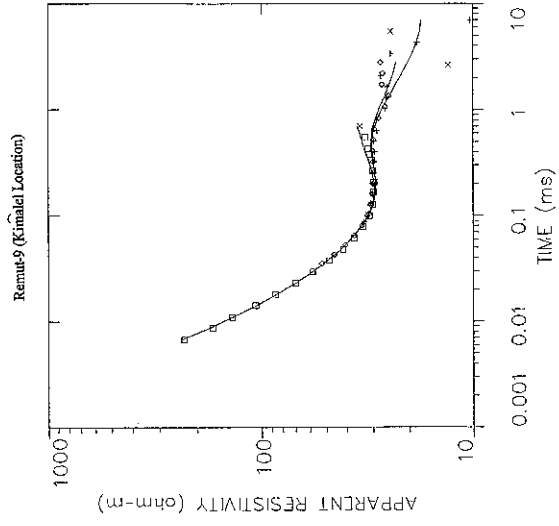
Supplemental Data

TEM DATA

Remut Village (Kimalal)



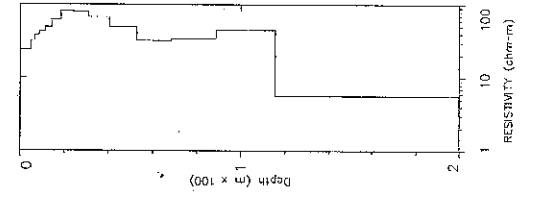
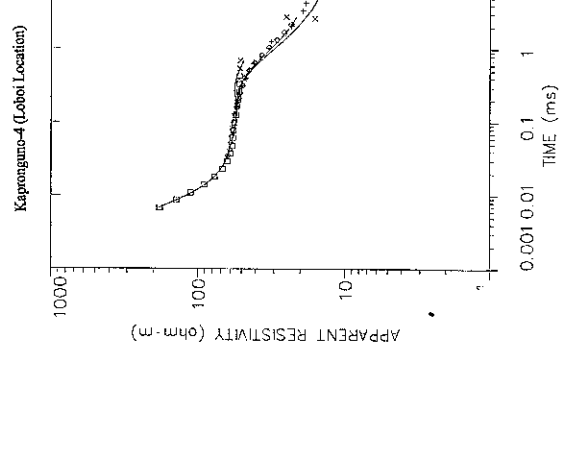
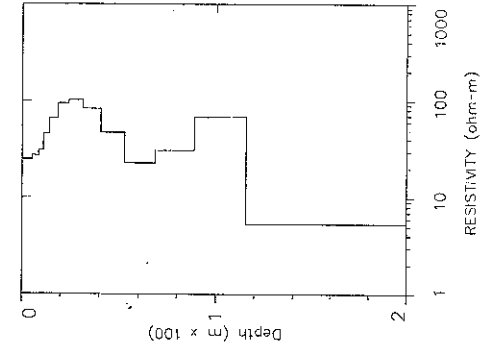
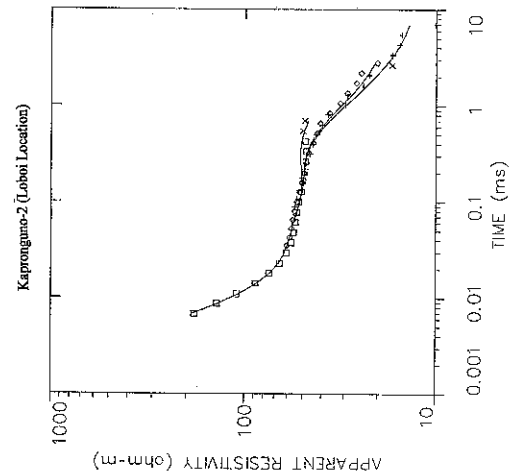
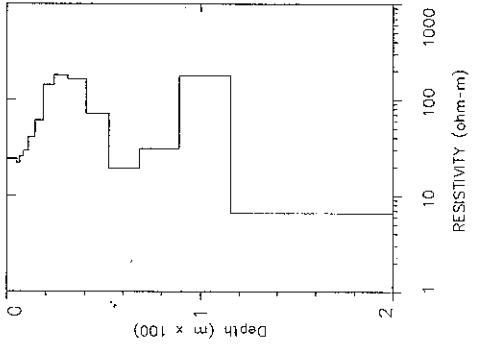
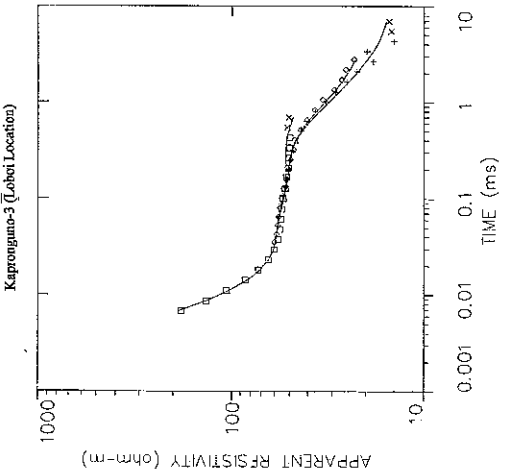
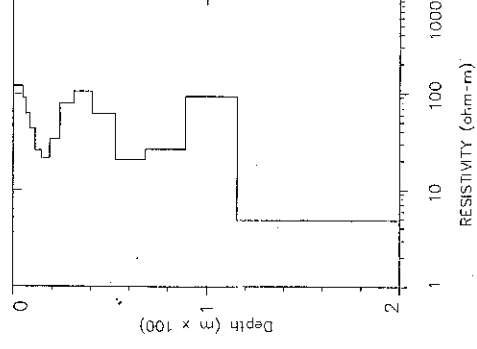
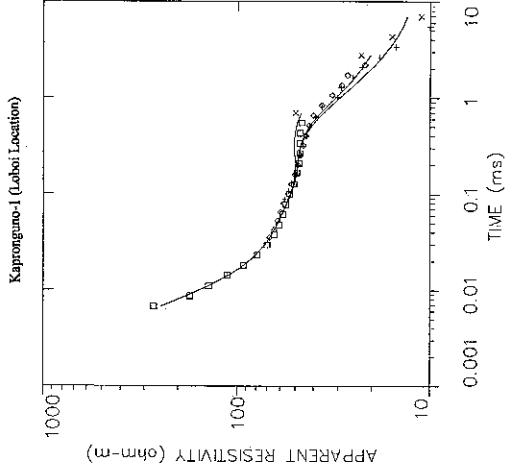


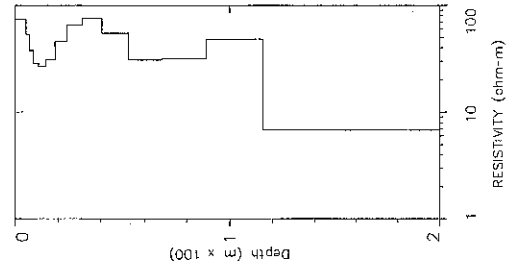
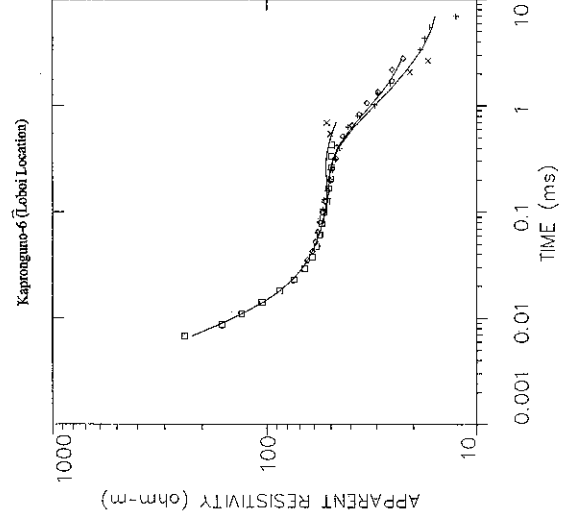
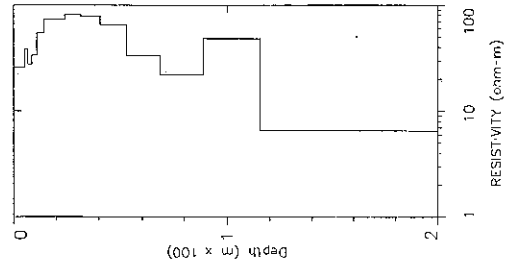
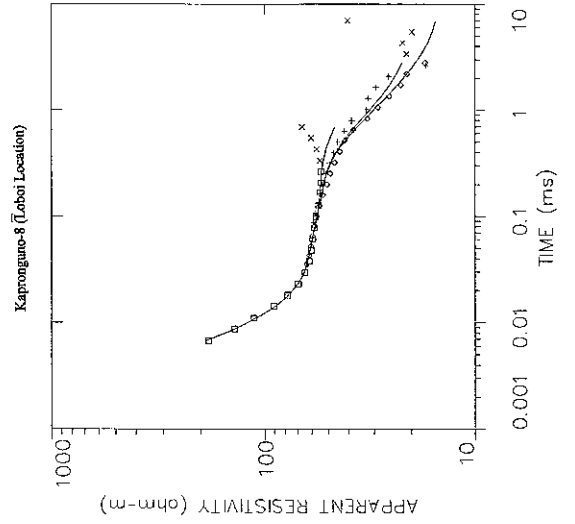
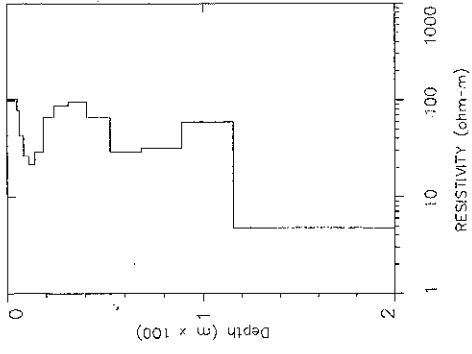
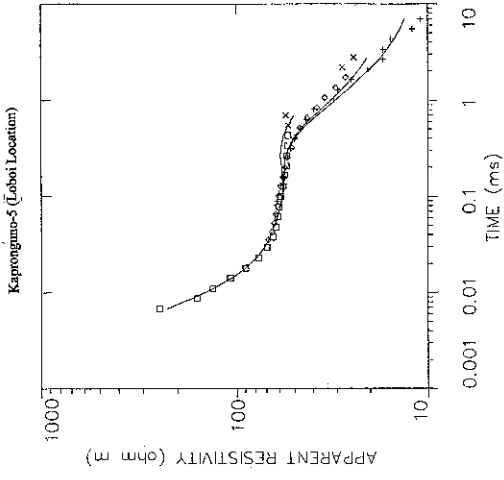
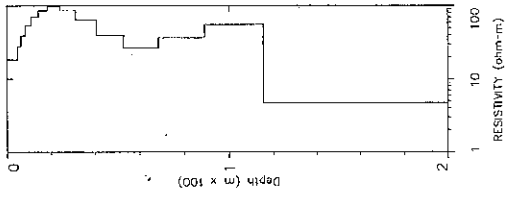
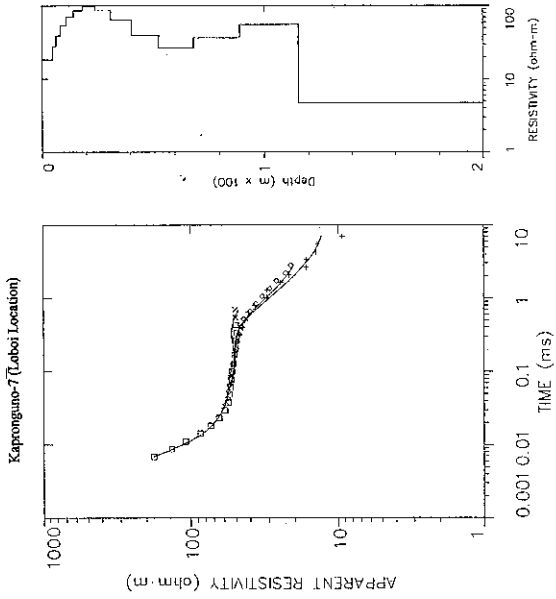


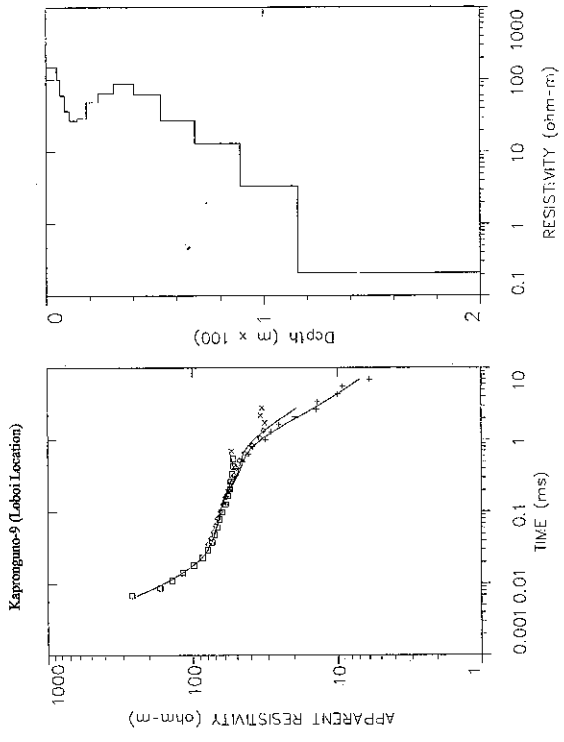
Supplemental Data

TEM DATA

Kapronguno Village (Loboi)



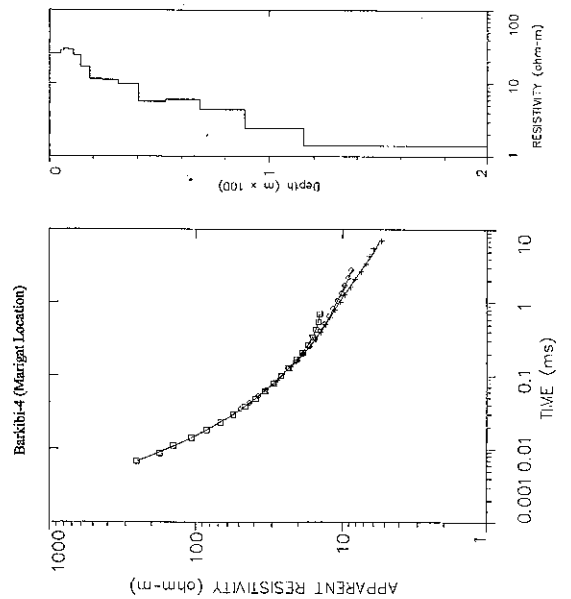
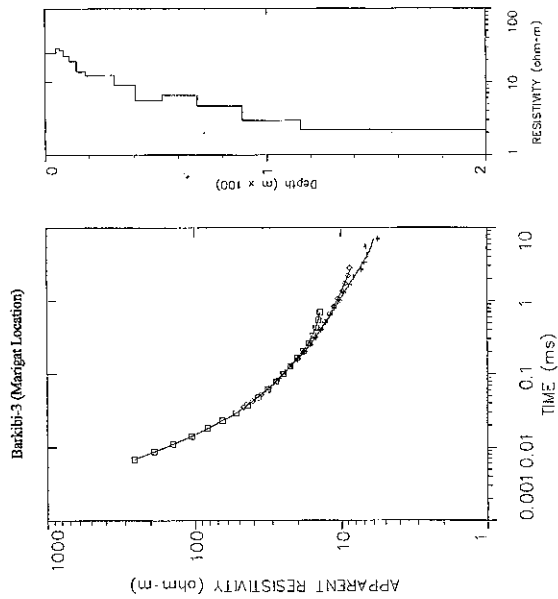
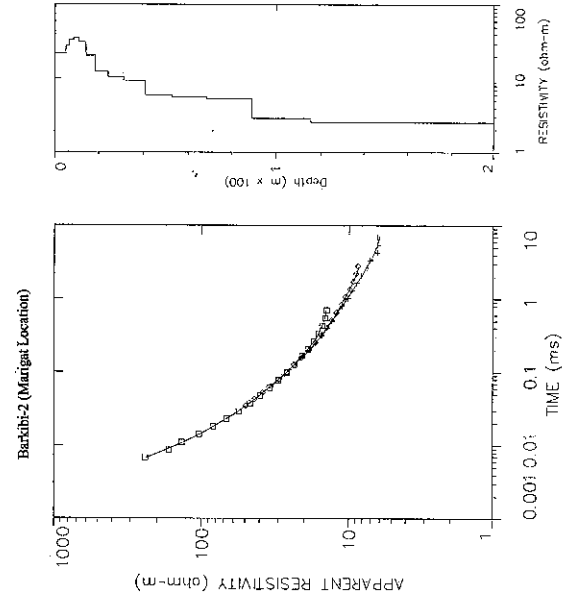
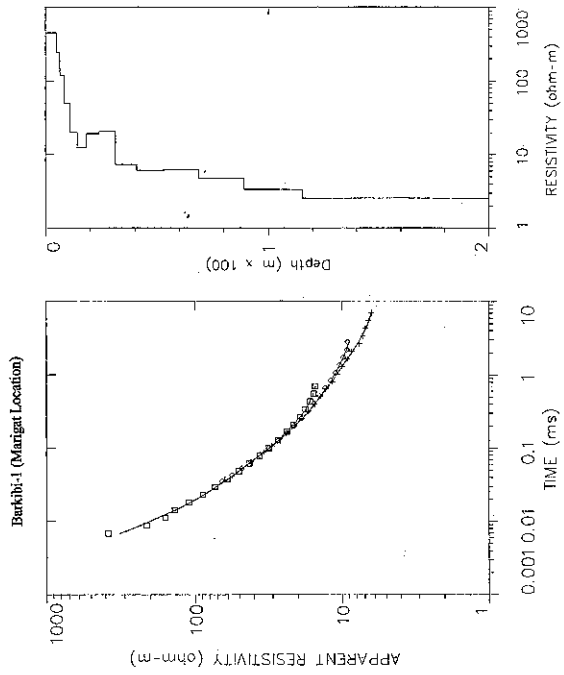




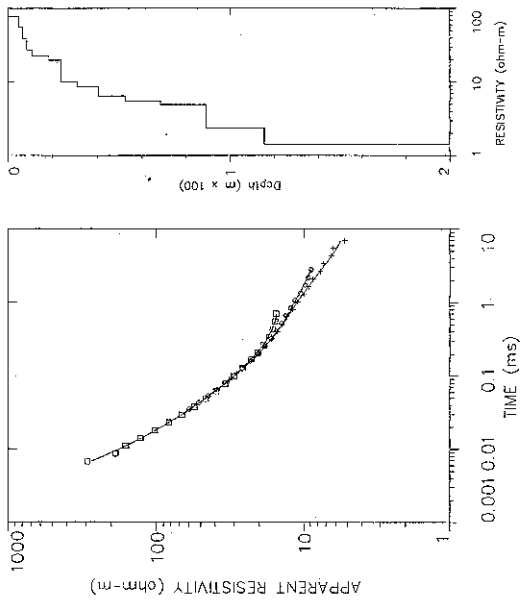
Supplemental Data

TEM DATA

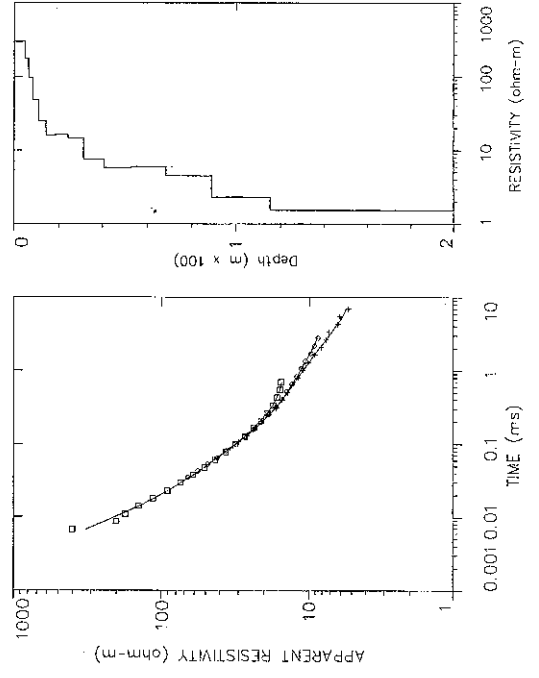
Barkibi Village (Marigat)



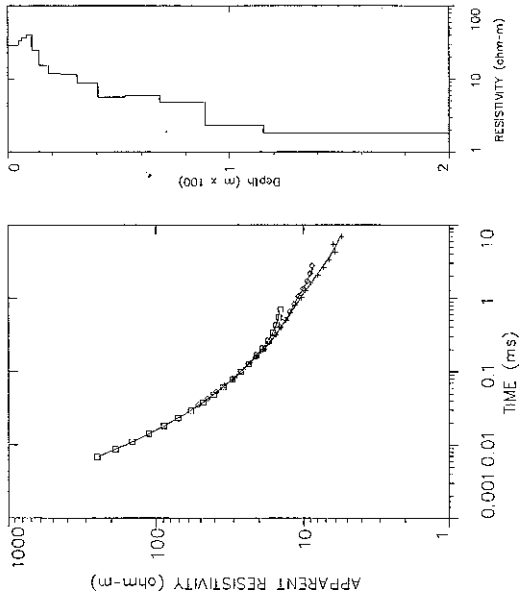
Baribibi-5 (Marigat Location)



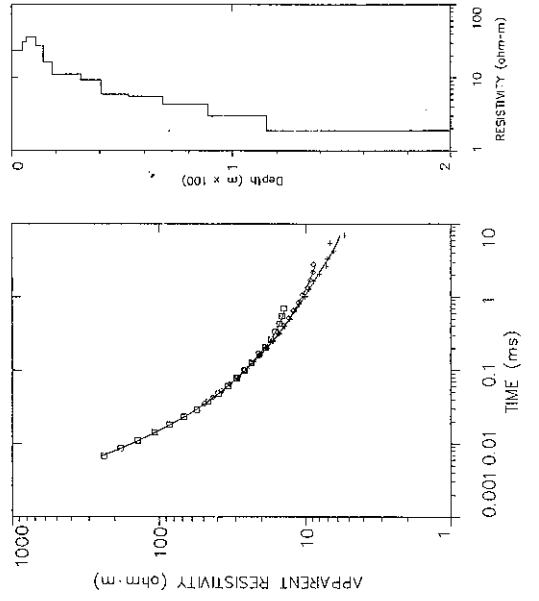
Baribibi-6 (Marigat Location)

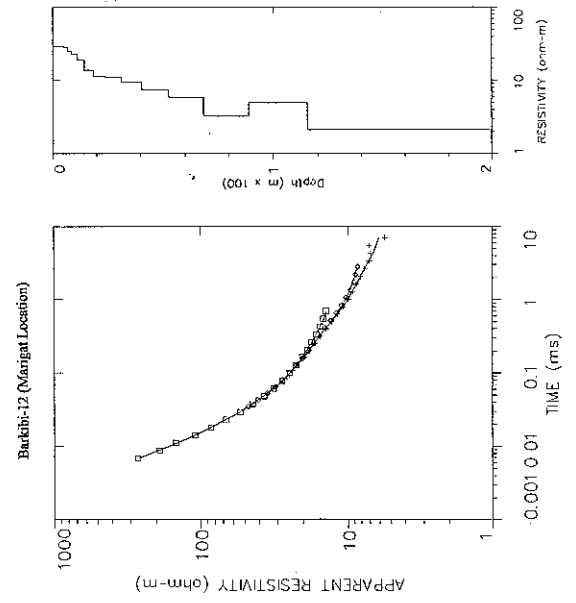
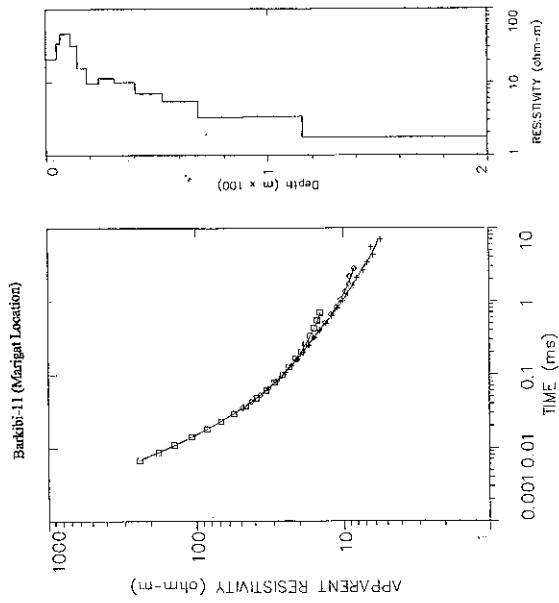
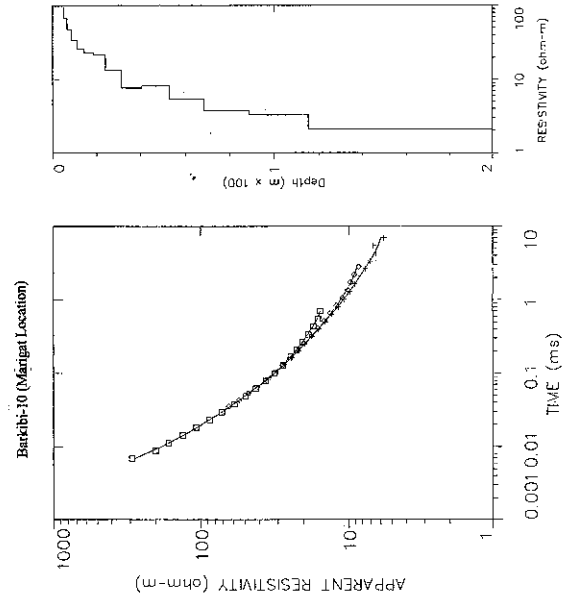
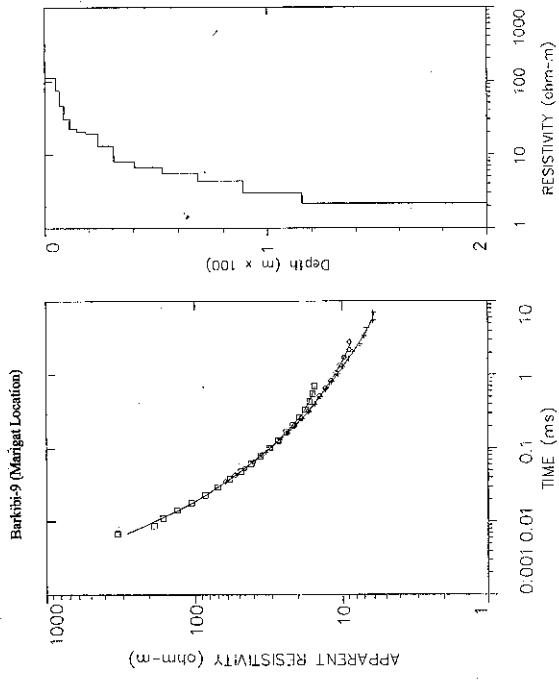


Baribibi-7 (Marigat Location)

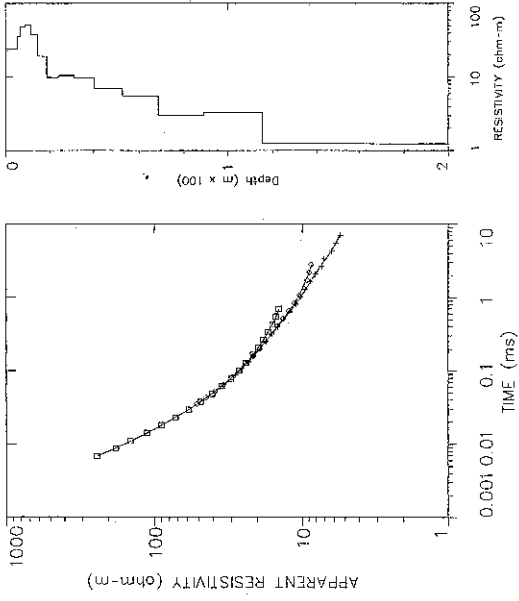


Baribibi-8 (Marigat Location)

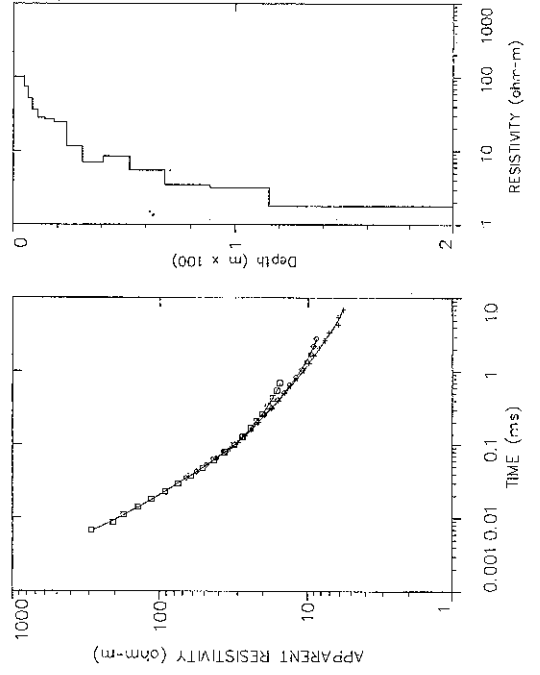




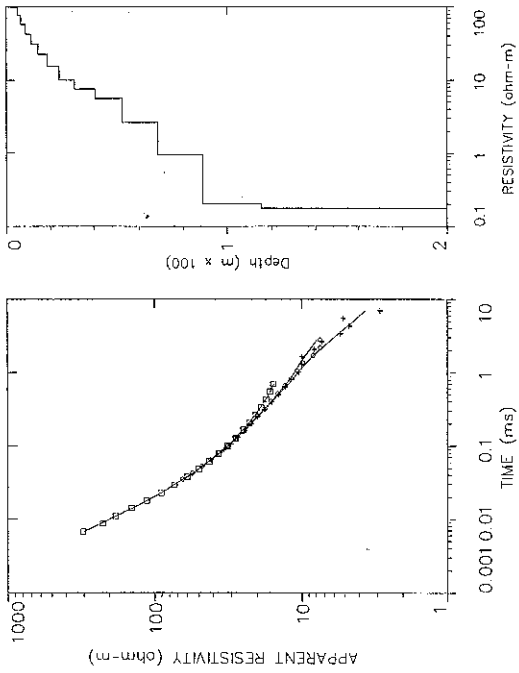
Barkibi-13 (Marigat Location)



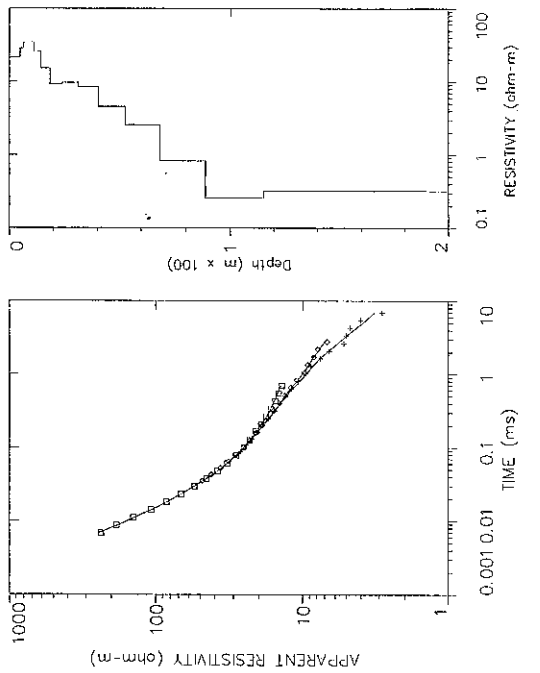
Barkibi-14 (Marigat Location)



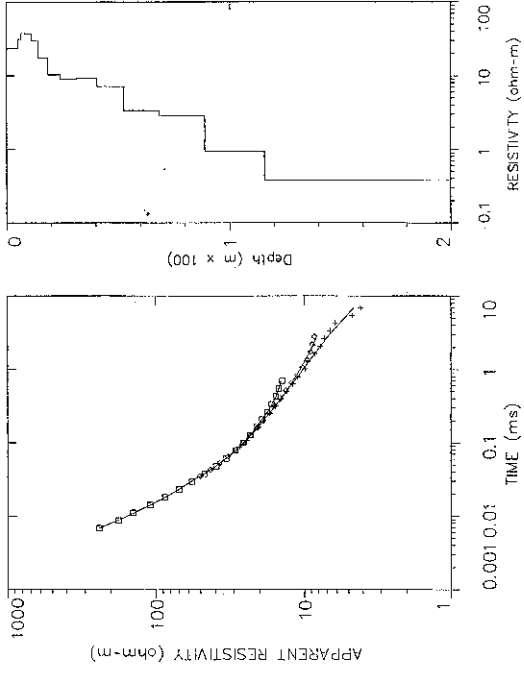
Barkibi-15 (Marigat Location)



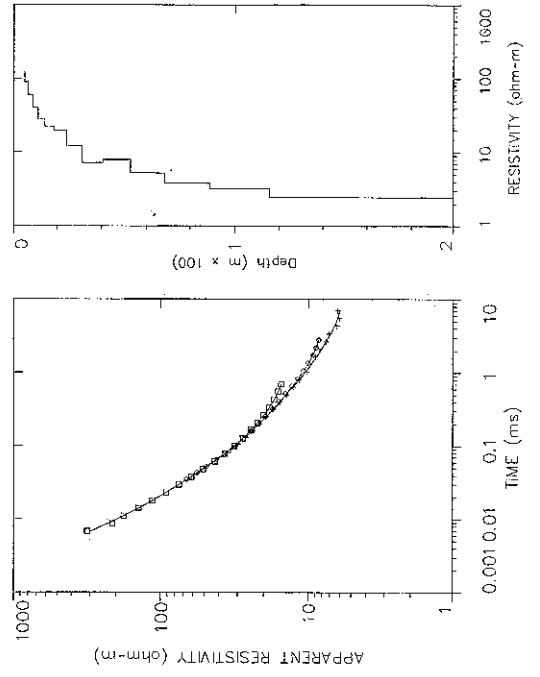
Barkibi-16 (Marigat Location)



Barkibi-17 (Marigat Location)



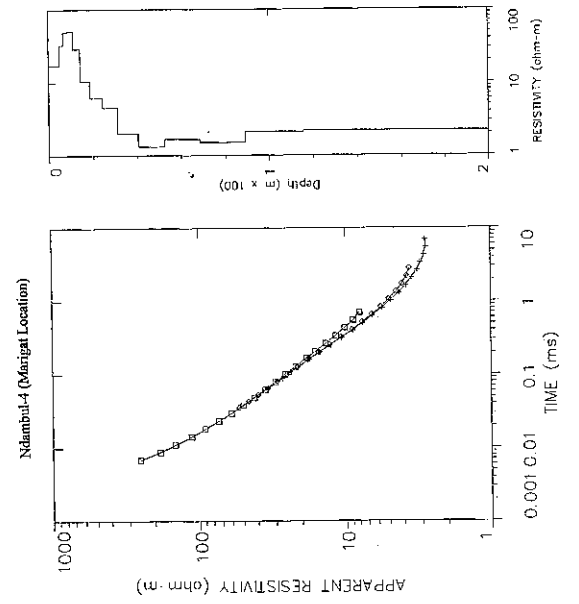
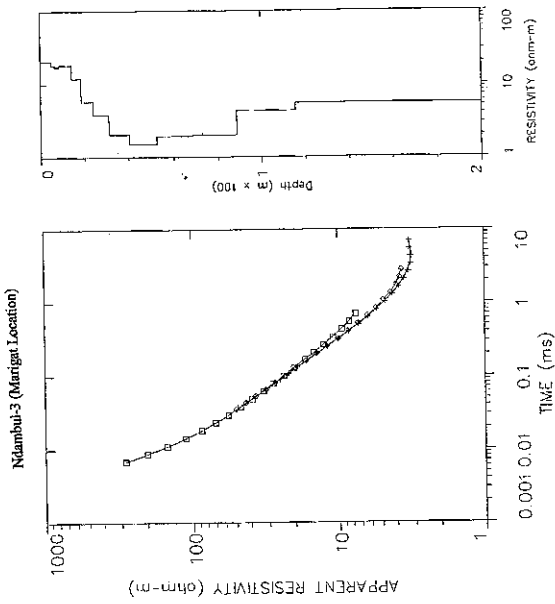
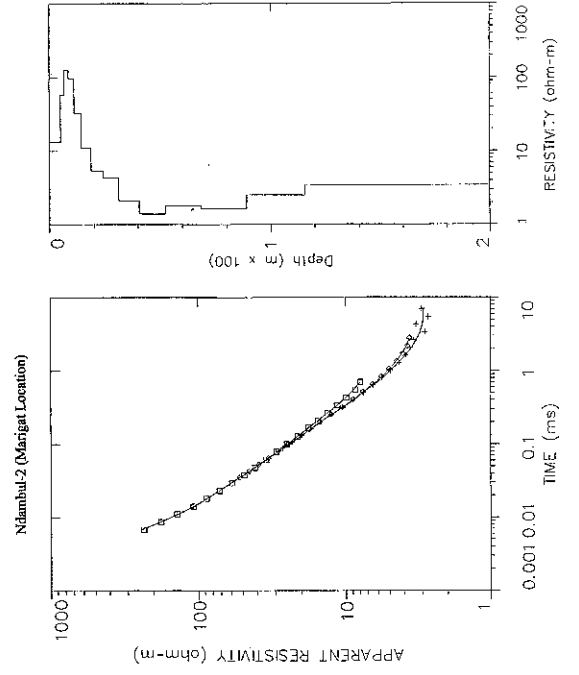
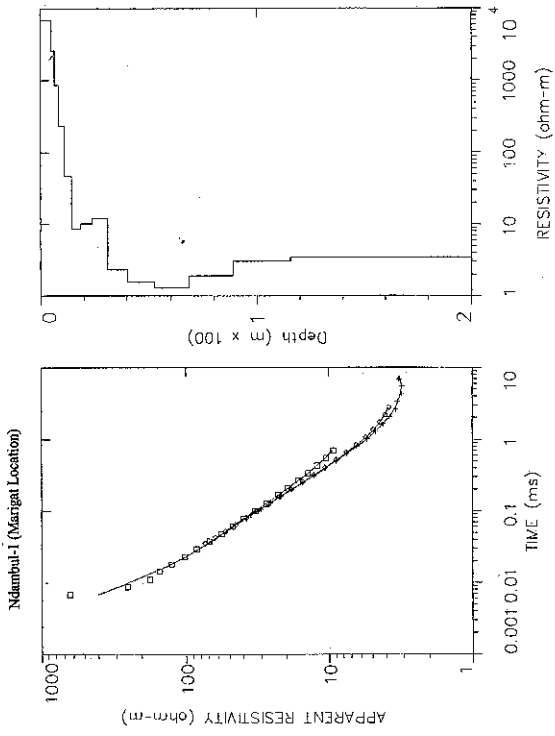
Barkibi-18 (Marigat Location)

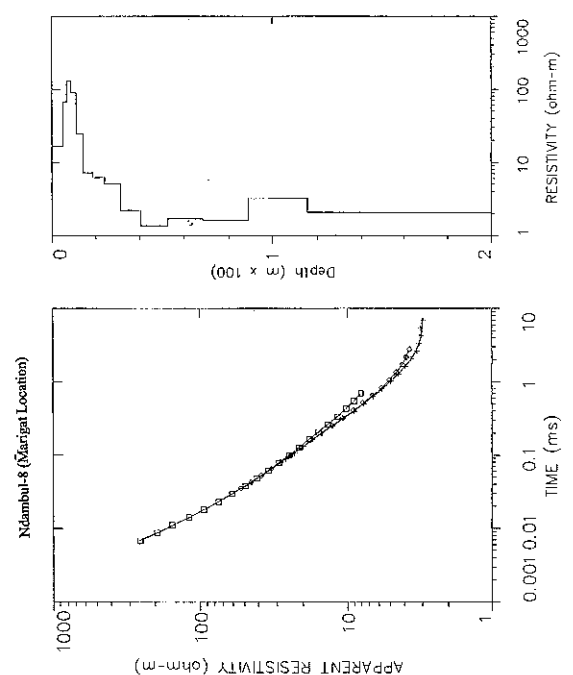
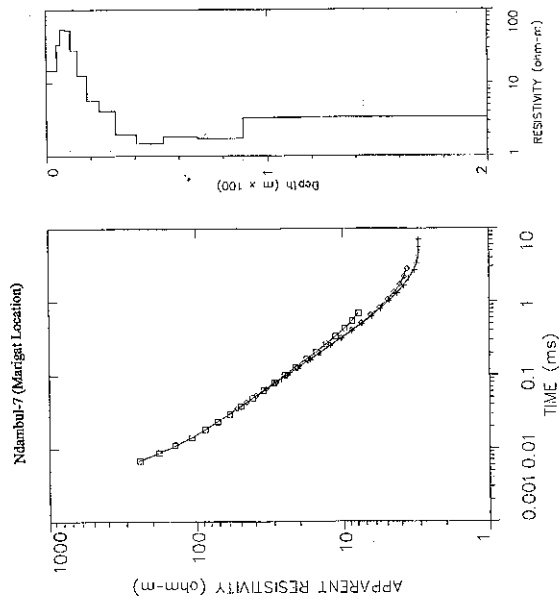
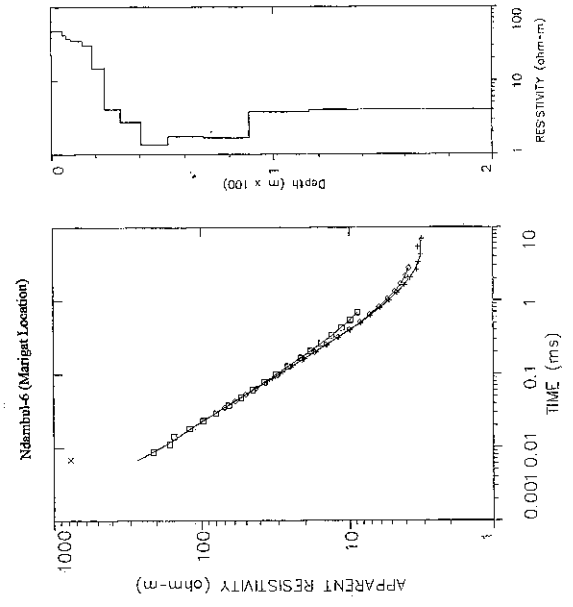
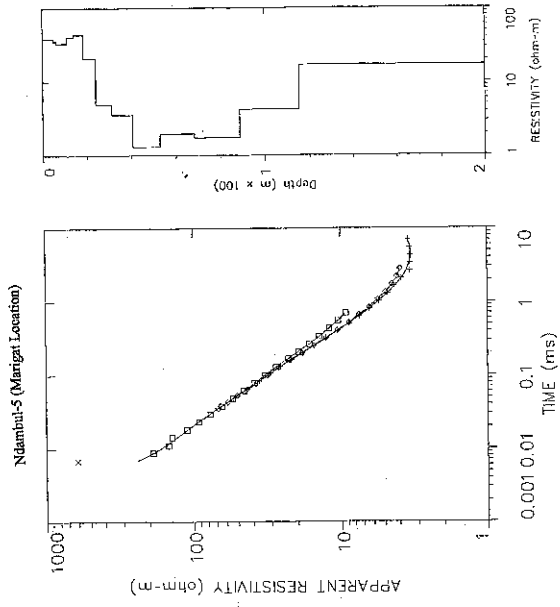


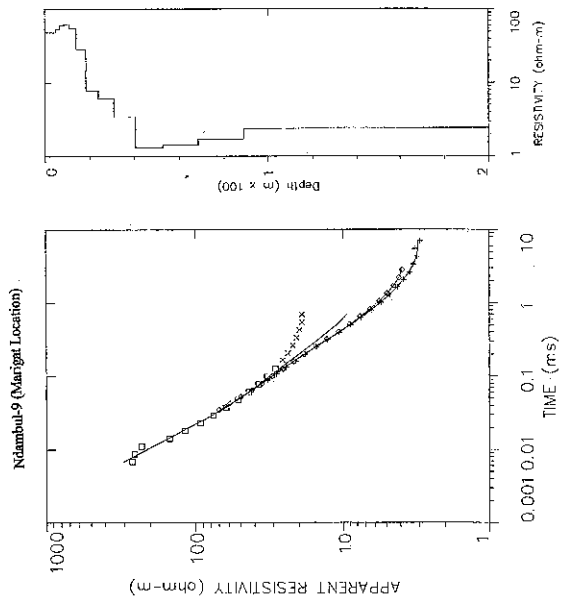
Supplemental Data

TEM DATA

Ndambul Village (Marigat)



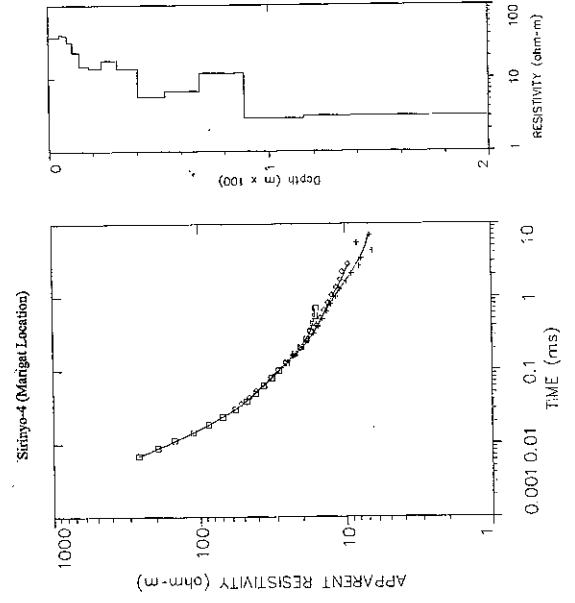
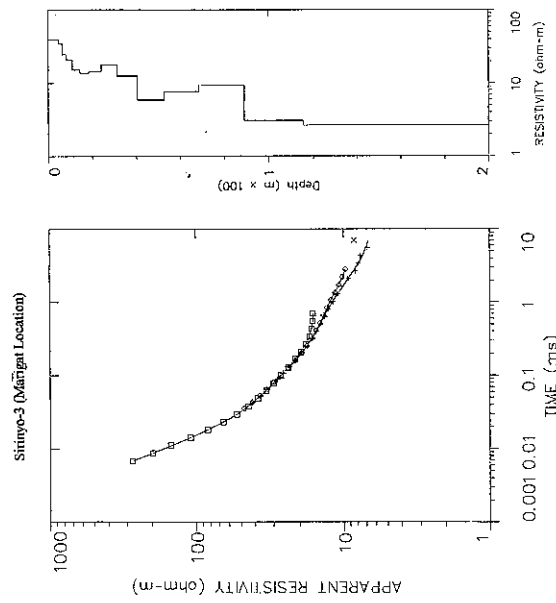
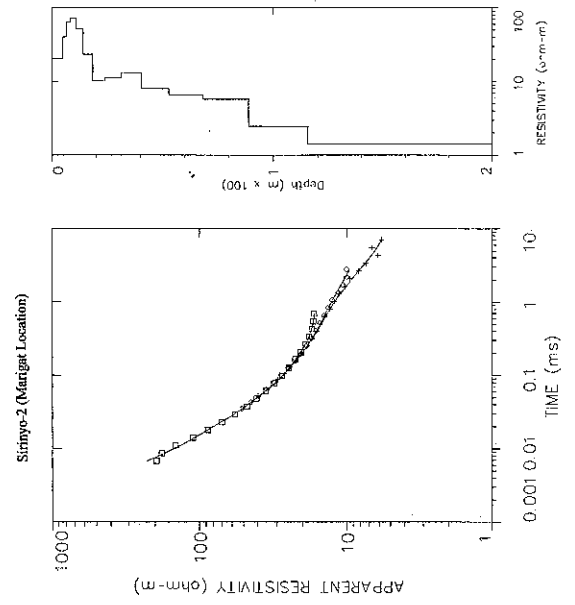
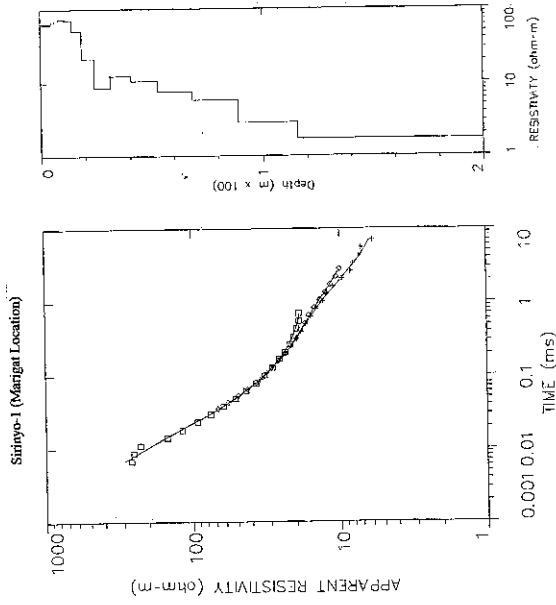


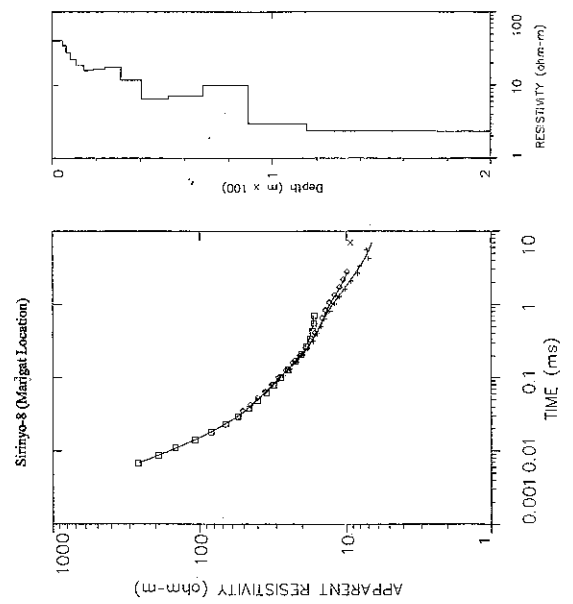
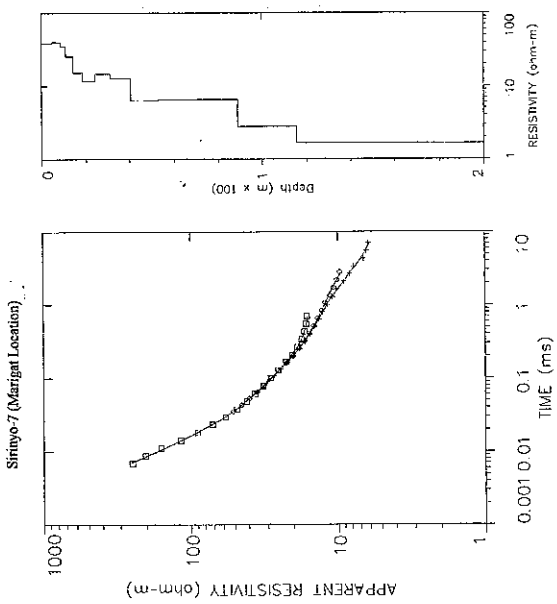
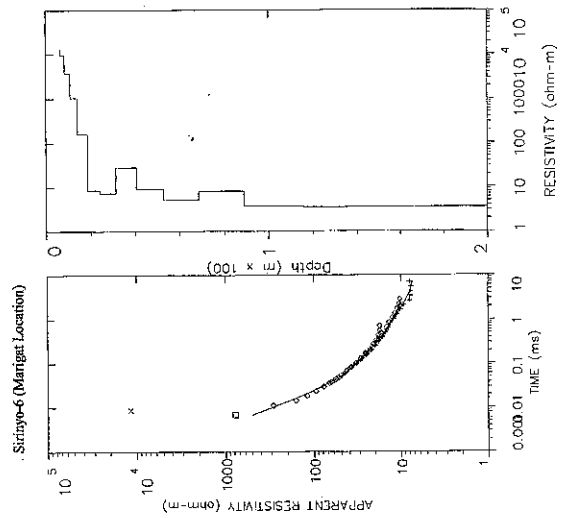
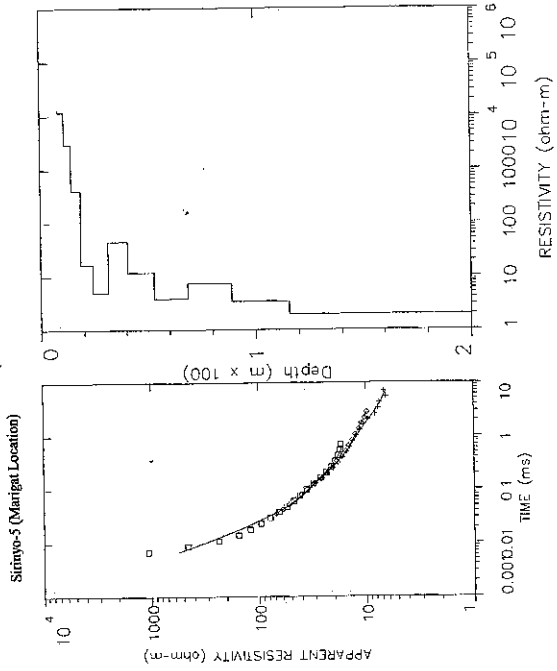


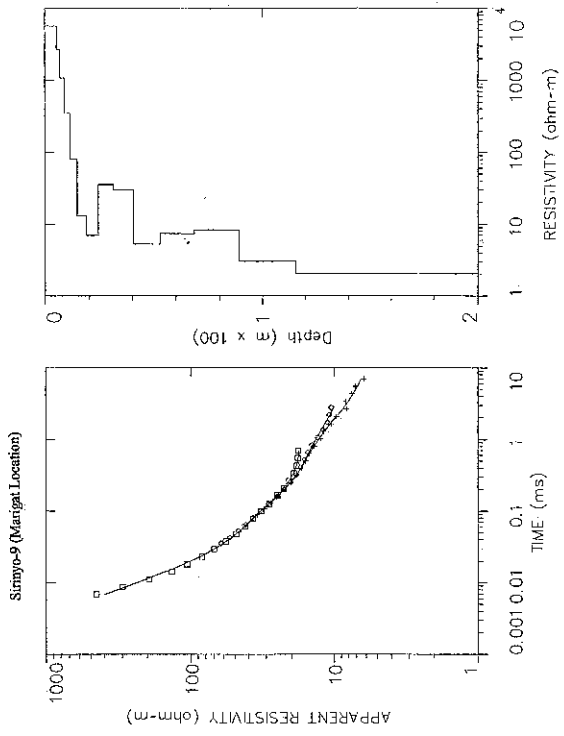
Supplemental Data

TEM DATA

Sirinyo Village (Marigat)



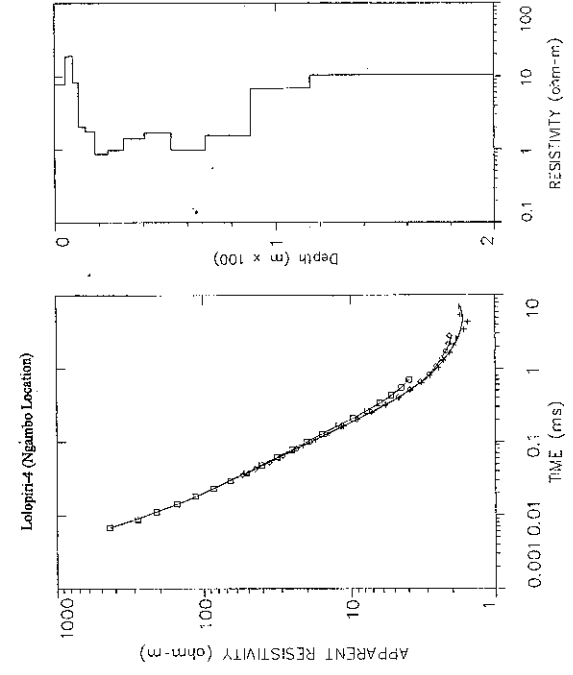
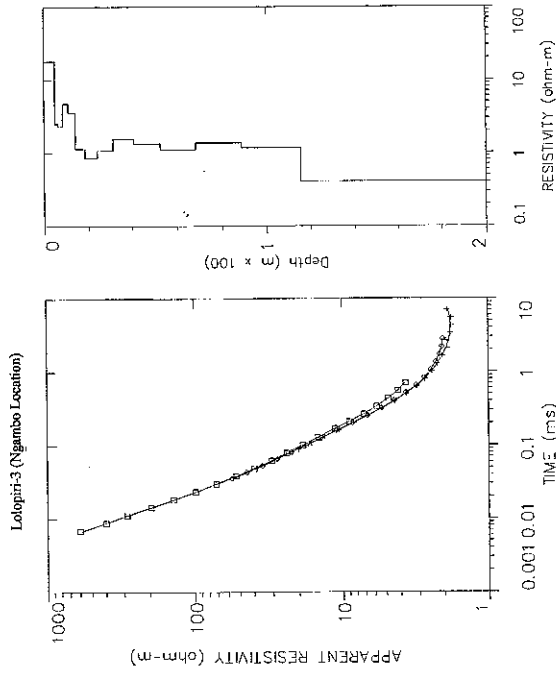
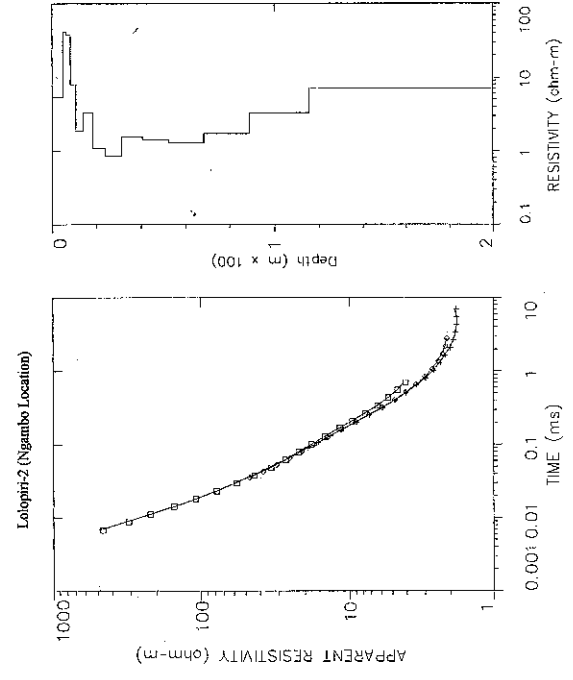
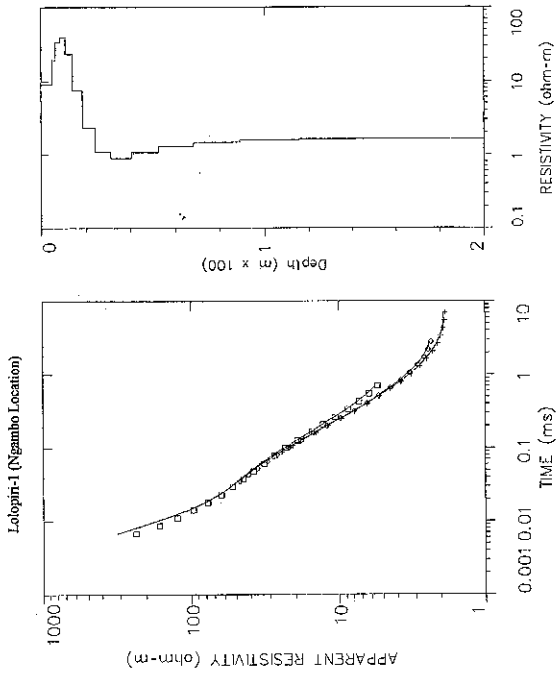




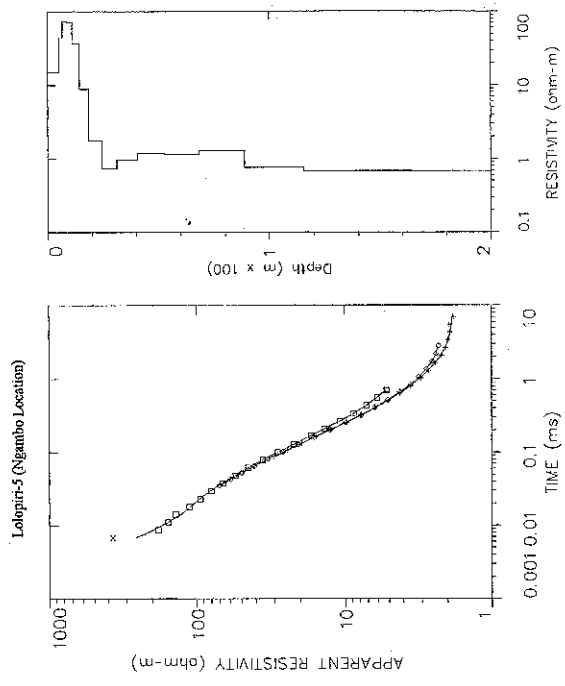
Supplemental Data

TEM DATA

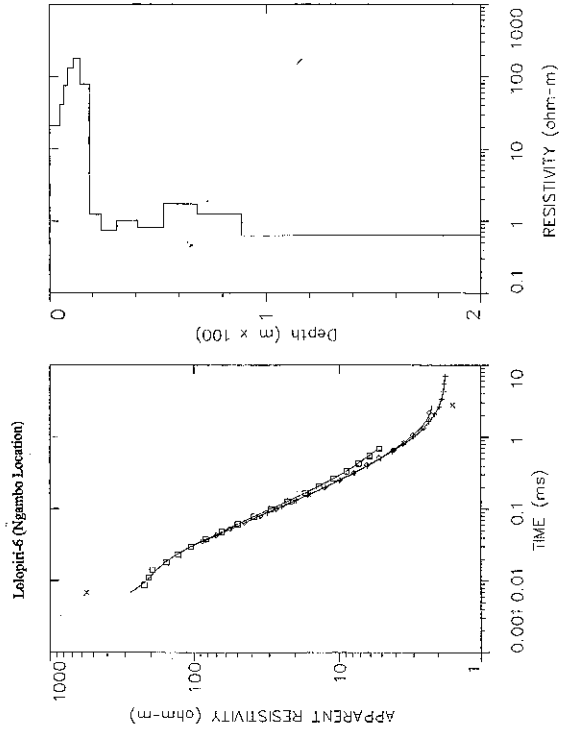
Lolopiri Village (Ngambo)



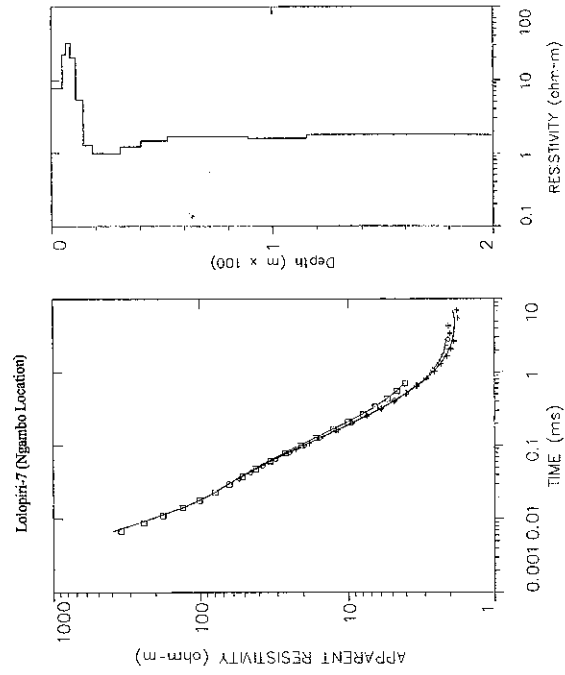
Lolopiri-5 (Ngambo Location)



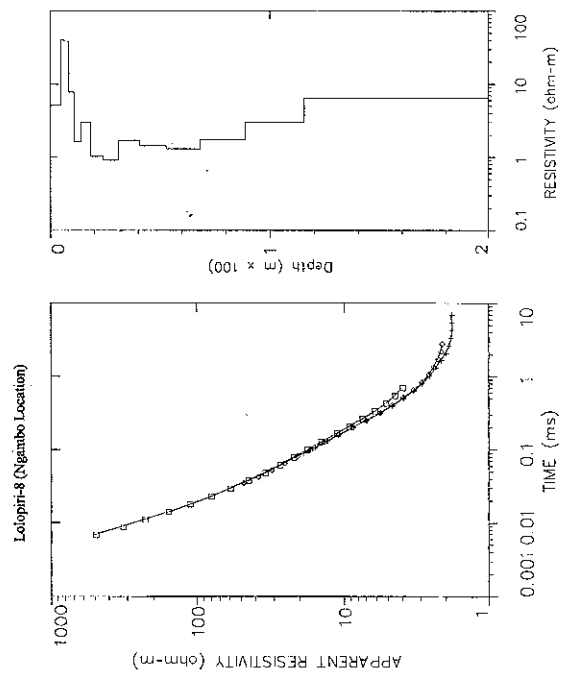
Lolopiri-6 (Ngambo Location)

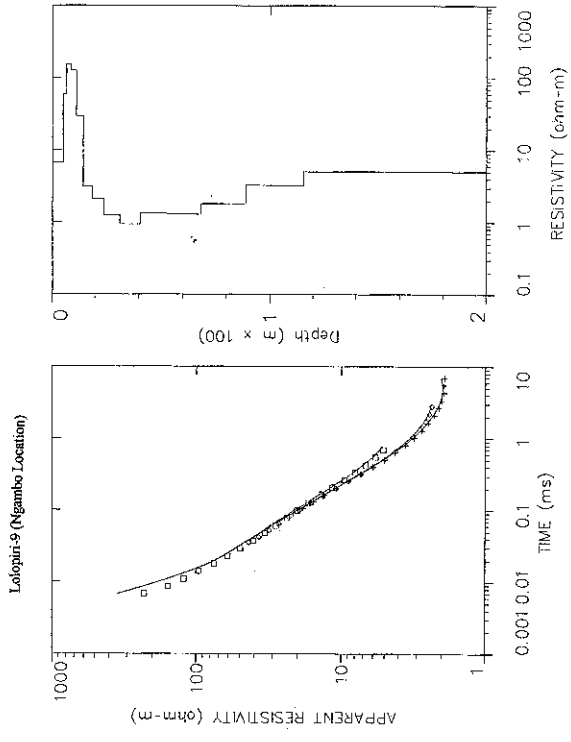


Lolopiri-7 (Ngambo Location)



Lolopiri-8 (Ngambo Location)

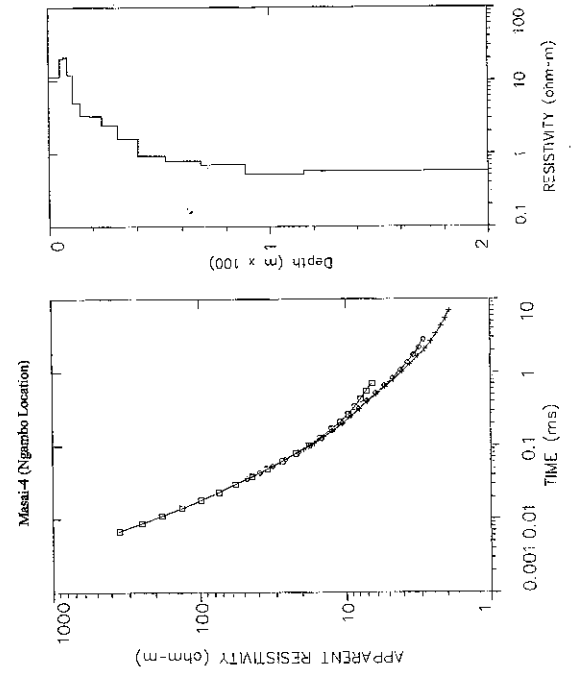
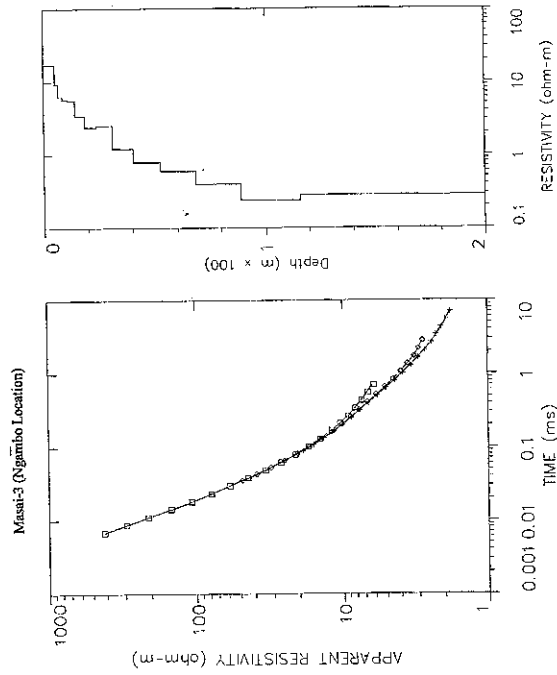
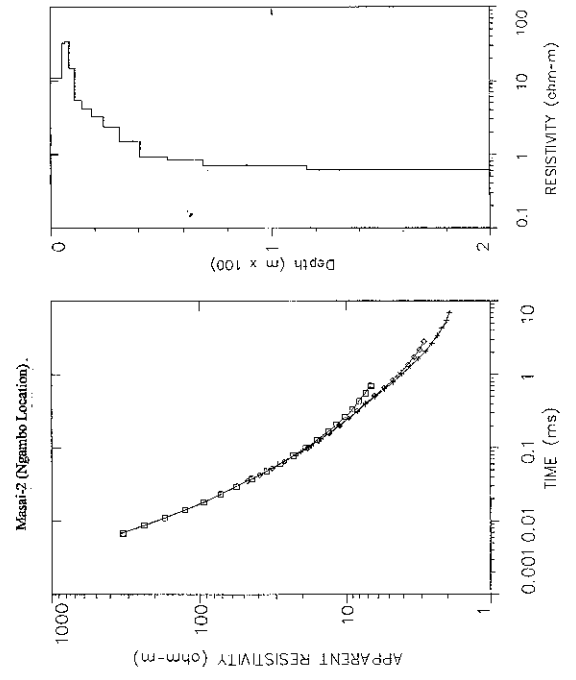
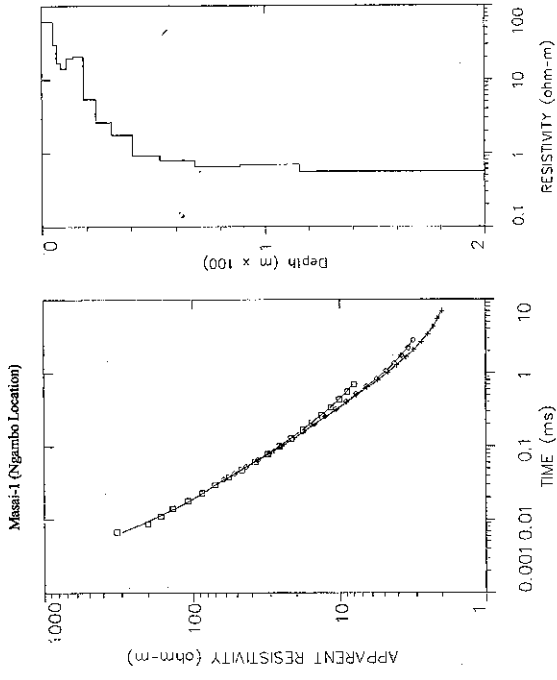




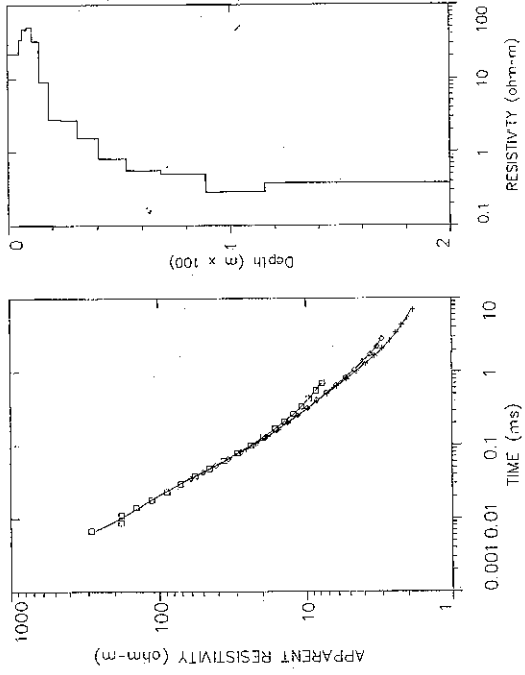
Supplemental Data

TEM DATA

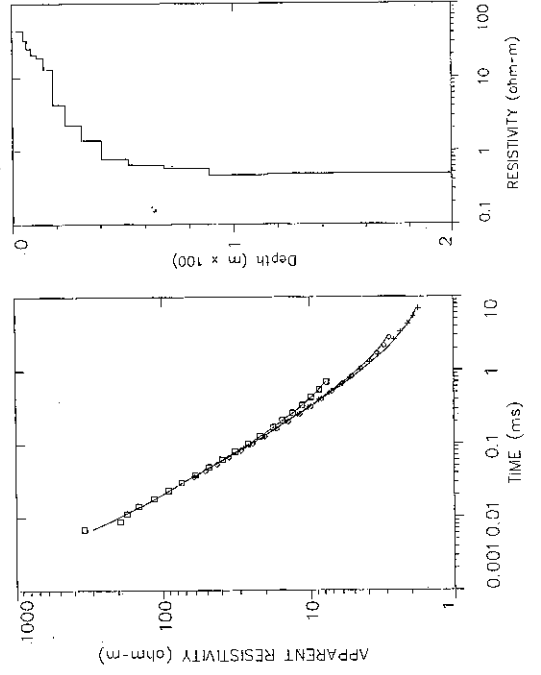
Masai Village (Ngambo)



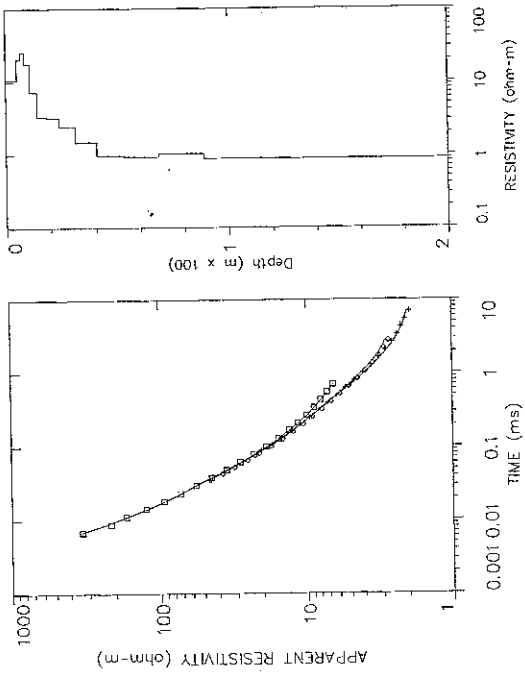
Masi-5 (Ngambo Location)



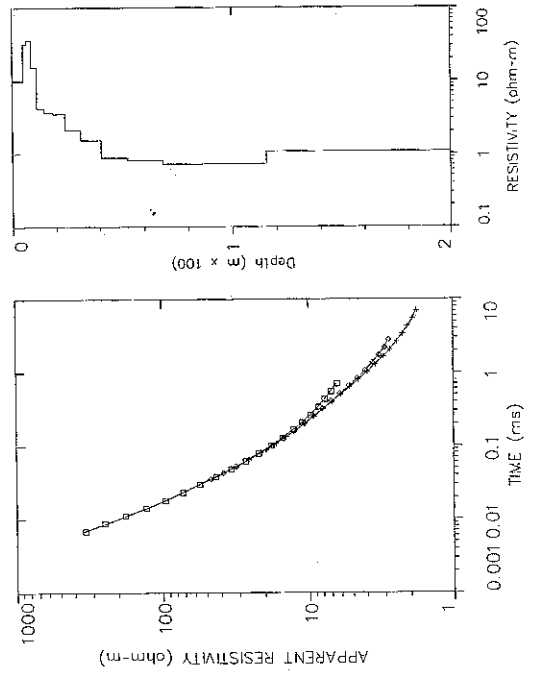
Masi-6 (Ngambo Location)



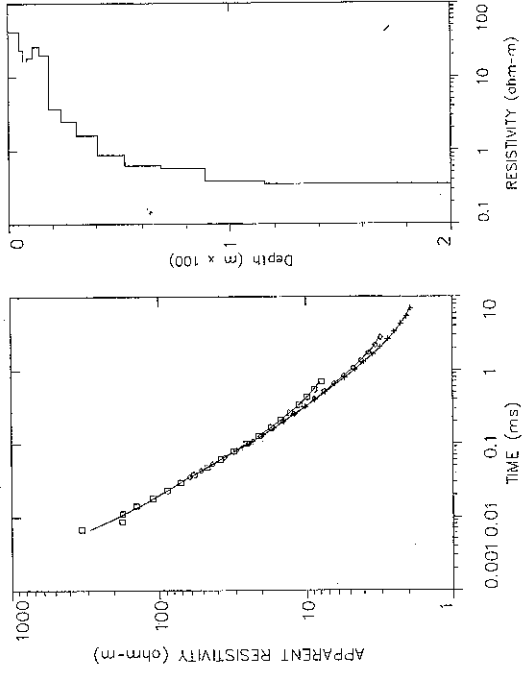
Masi-7 (Ngambo Location)



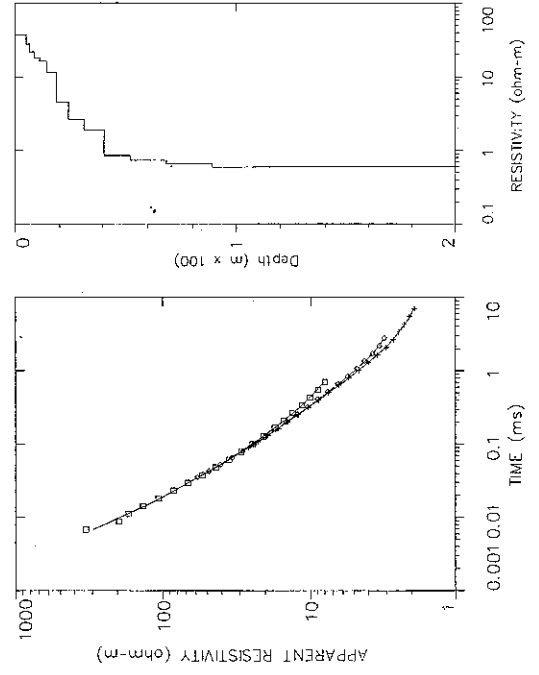
Masi-8 (Ngambo Location)



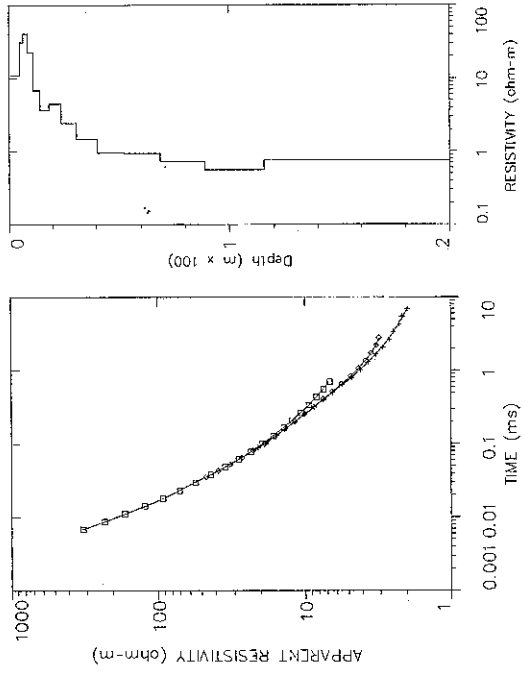
Masi-9 (Ngambo Location)



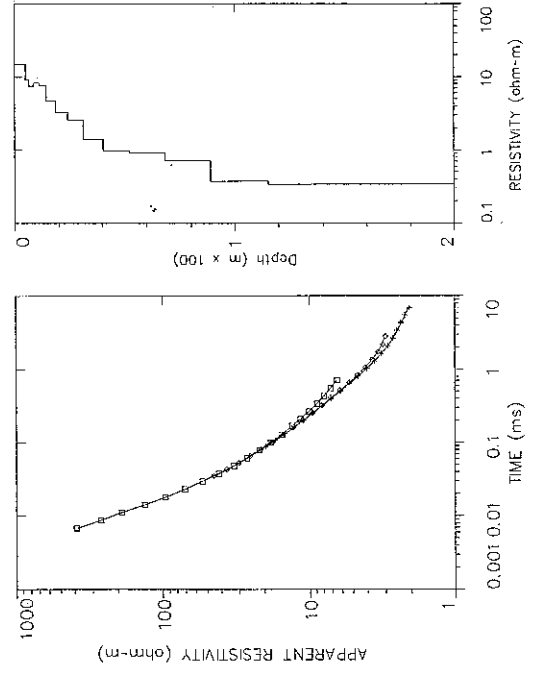
Masi-10 (Ngambo Location)

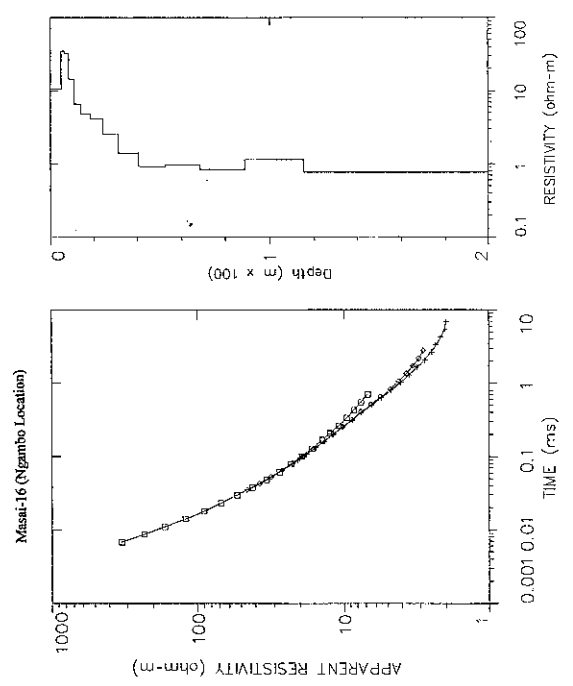
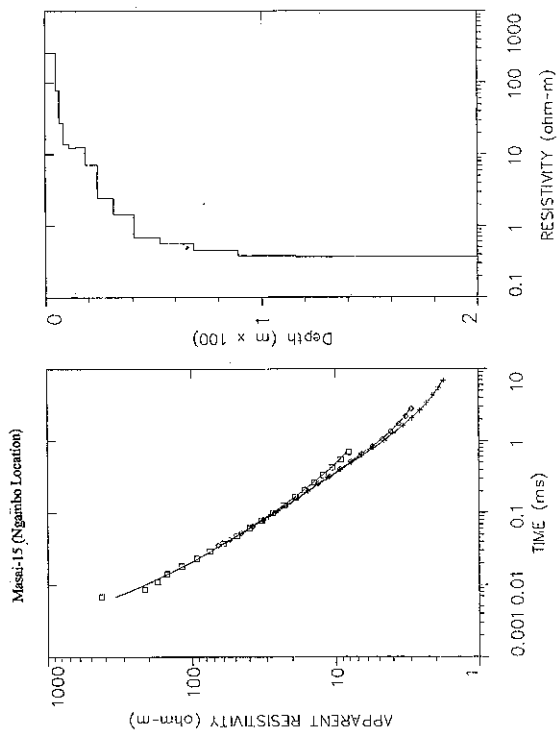
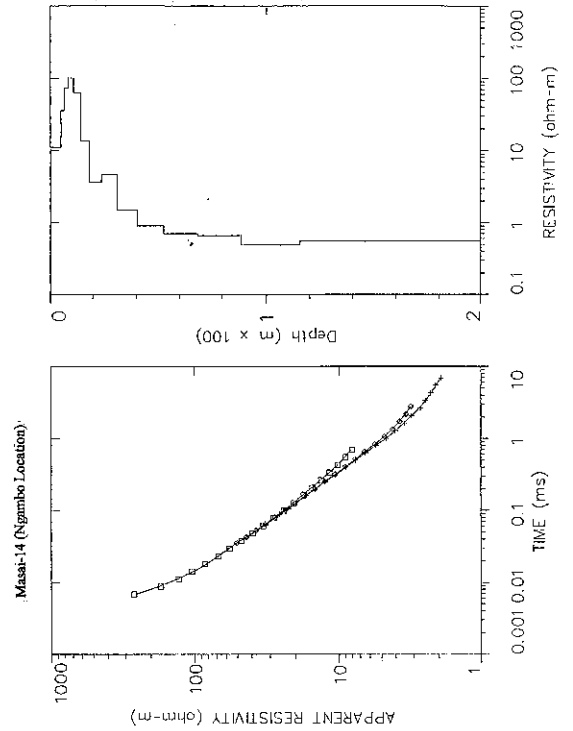
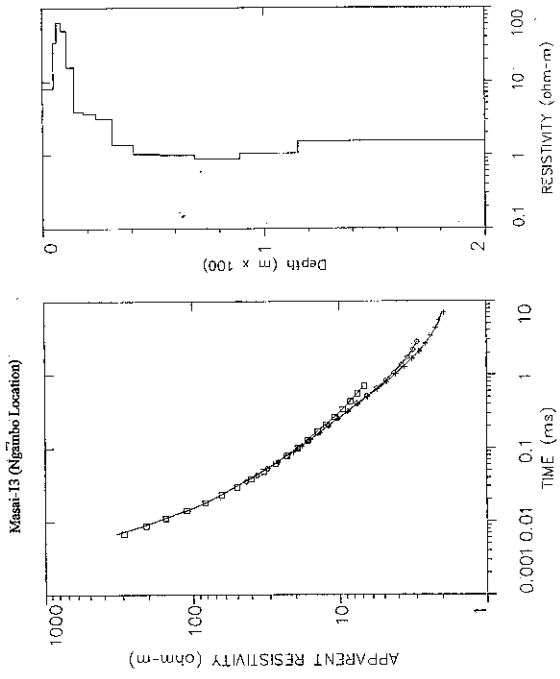


Masi-11 (Ngambo Location)

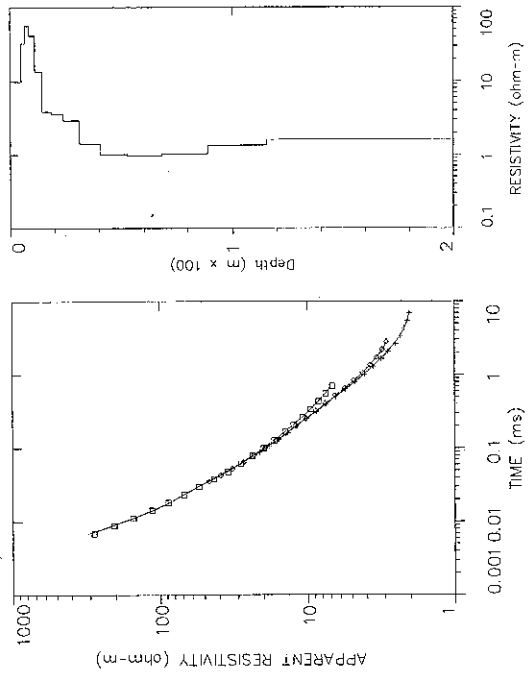


Masi-12 (Ngambo Location)

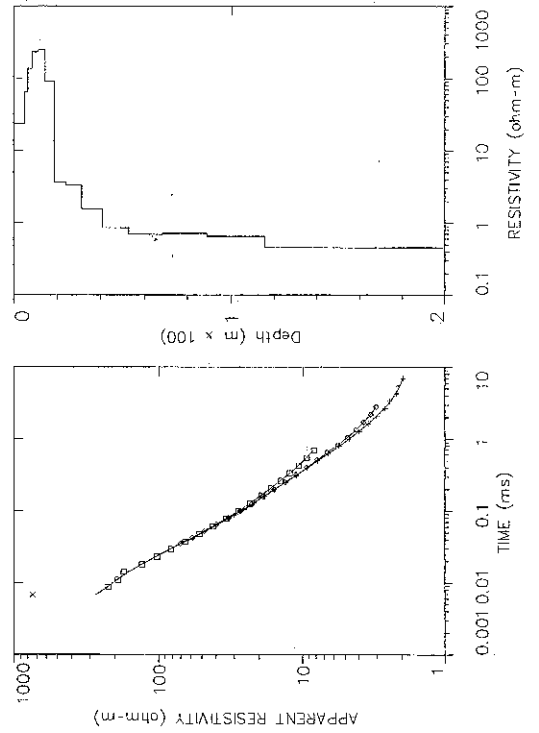




Masai-17 (Ngambo Location)



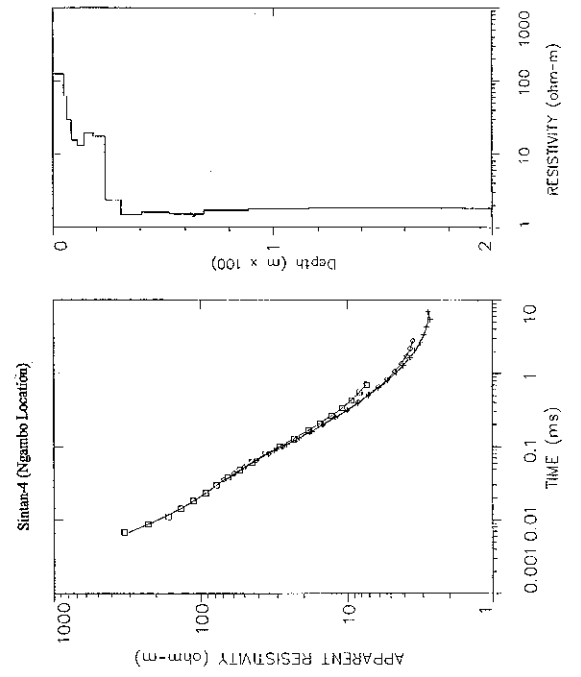
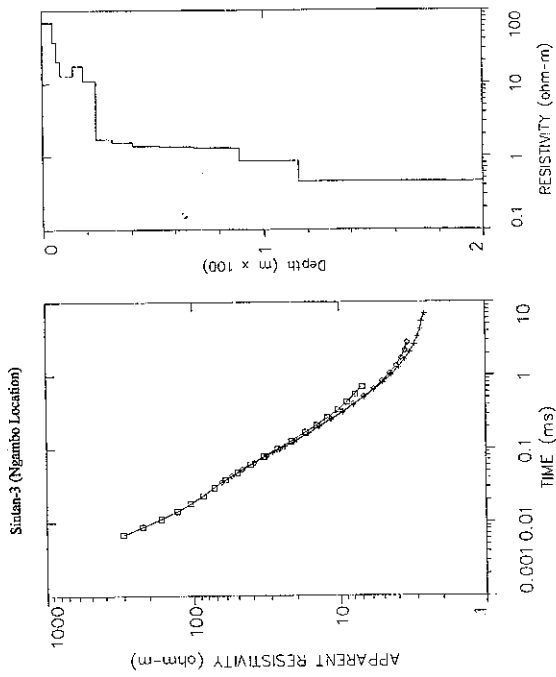
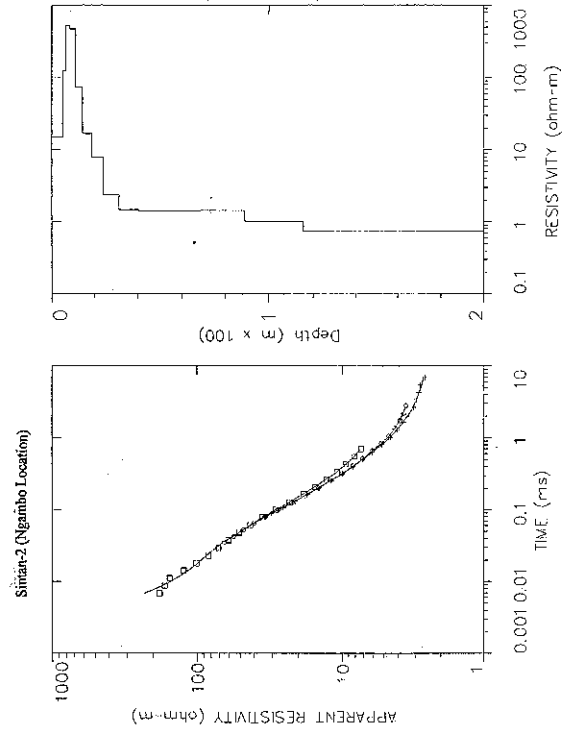
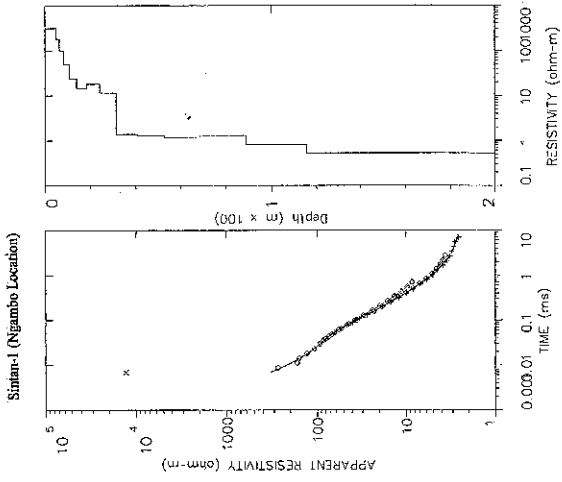
Masai-18 (Ngambo Location)

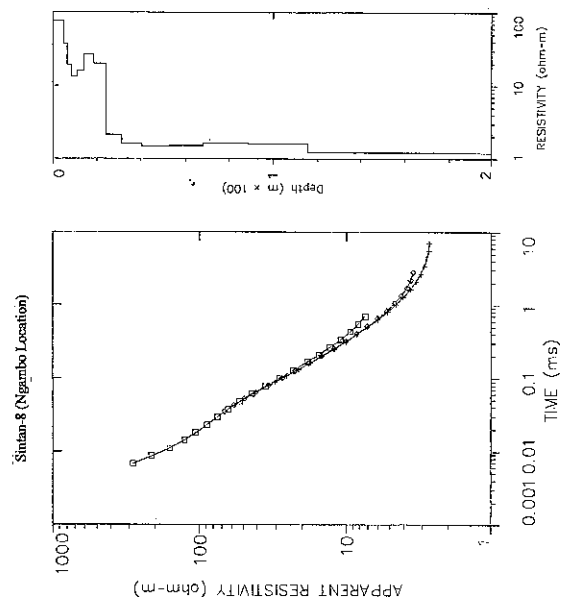
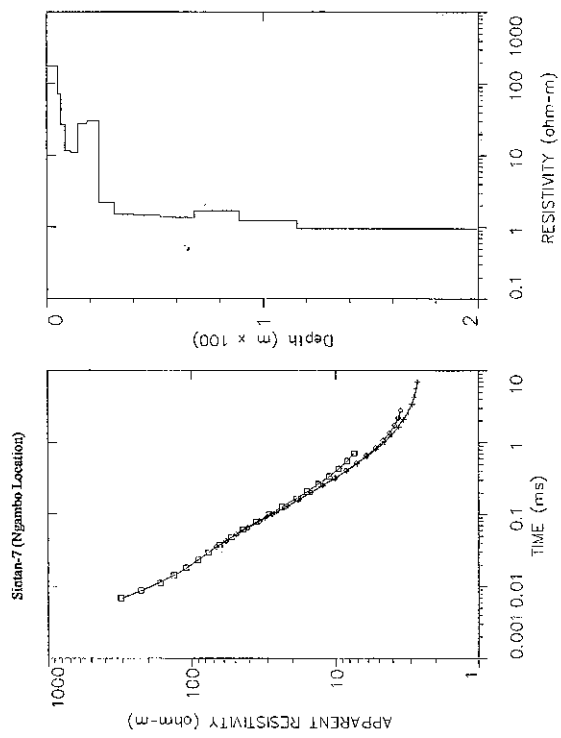
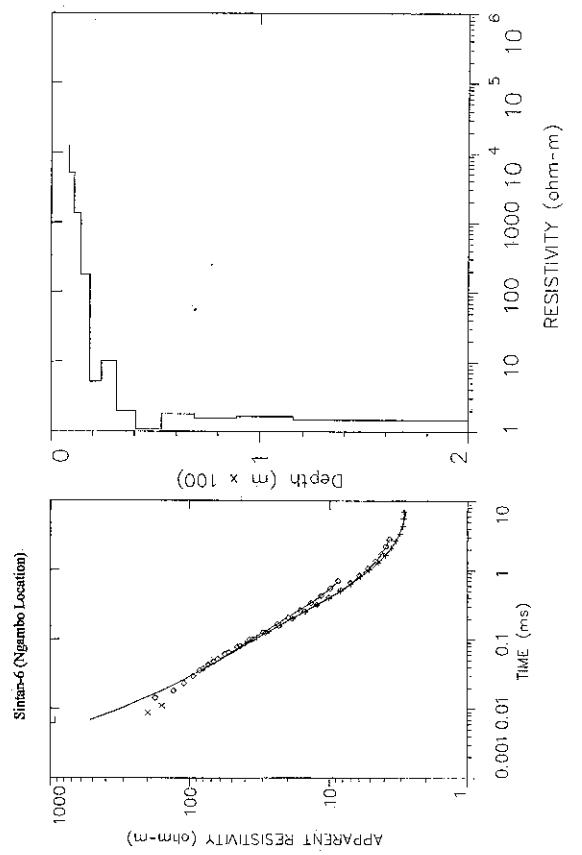
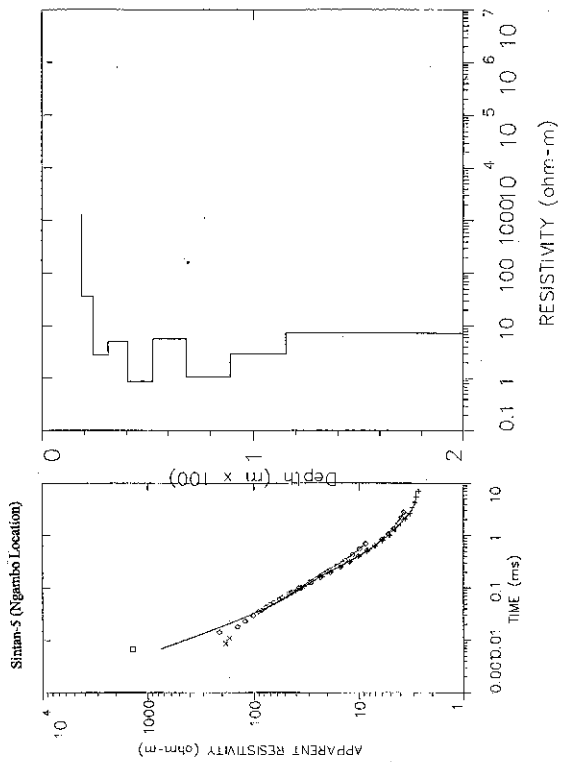


Supplemental Data

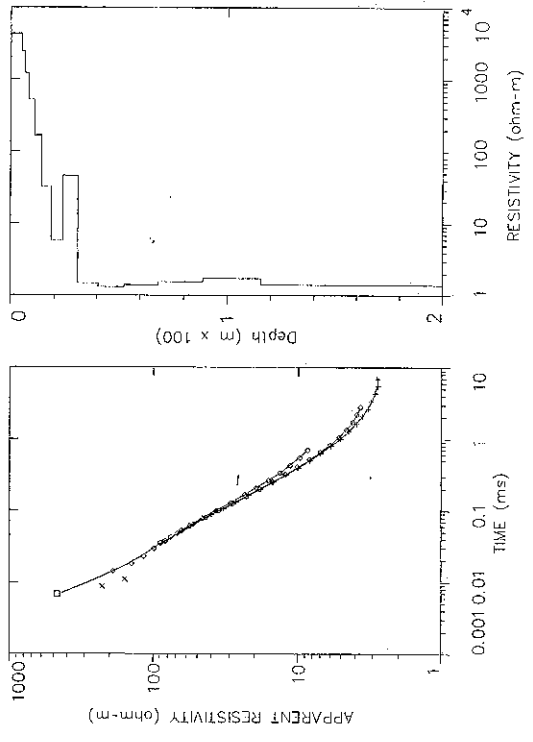
TEM DATA

Sintan Village (Ngambo)





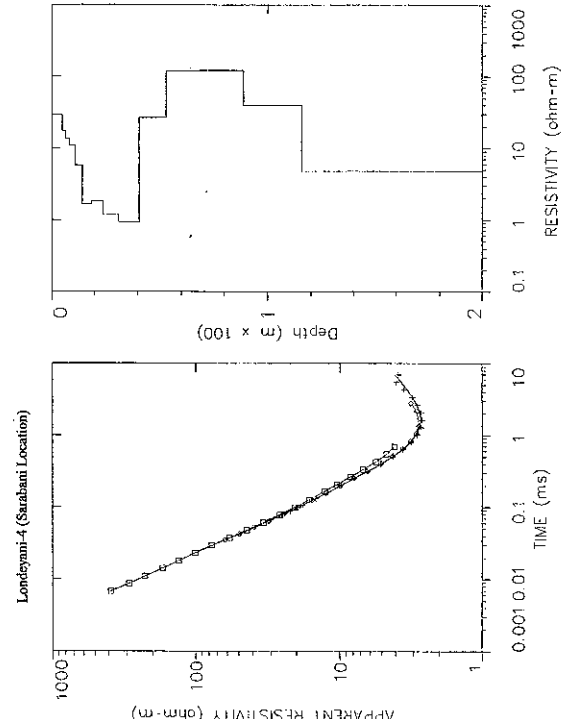
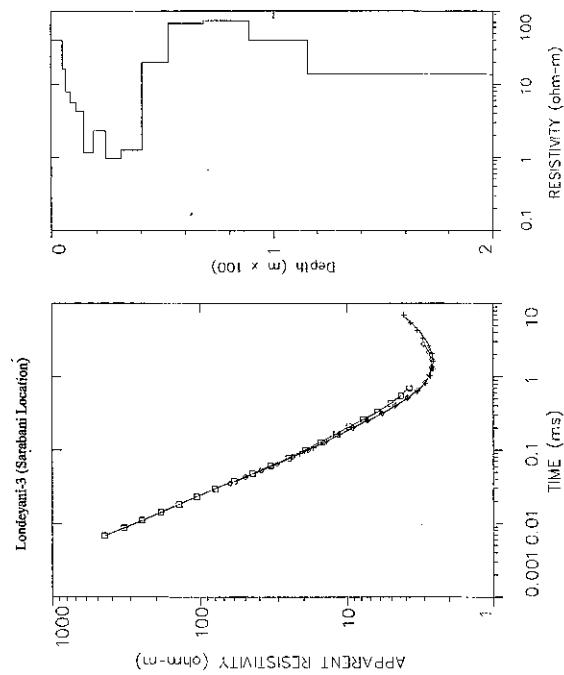
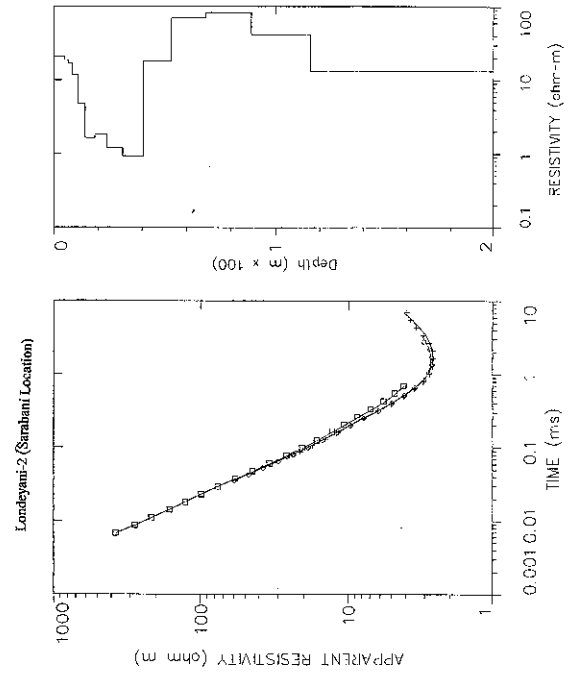
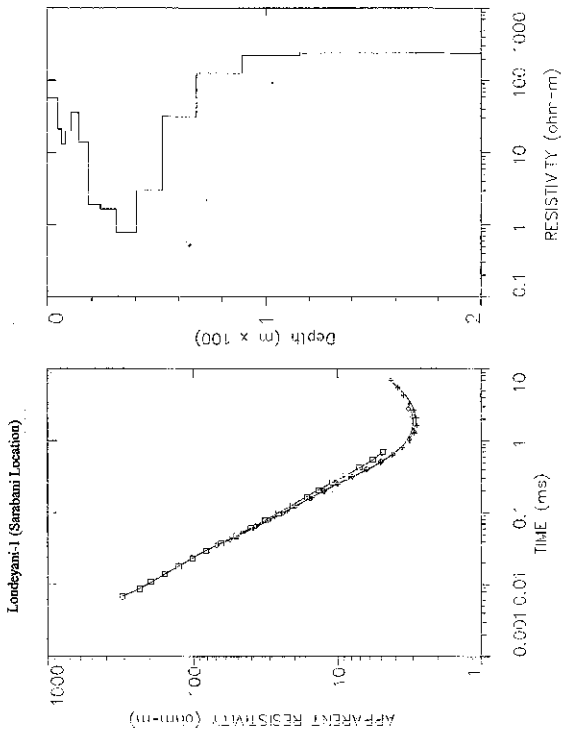
Sinter-9 (Nigambo Location)



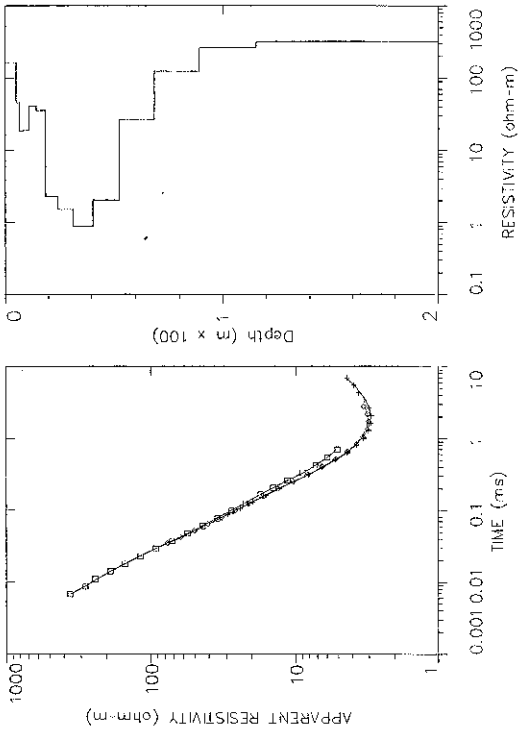
Supplemental Data

TEM DATA

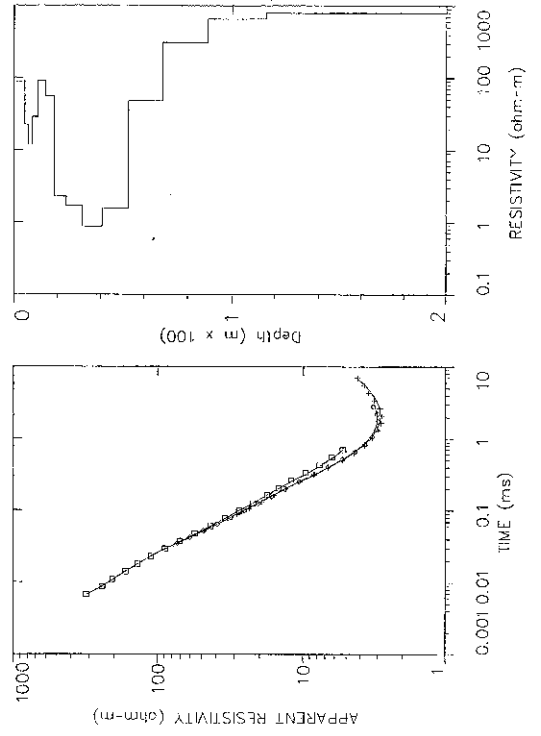
Londeyani Village (Salabani)



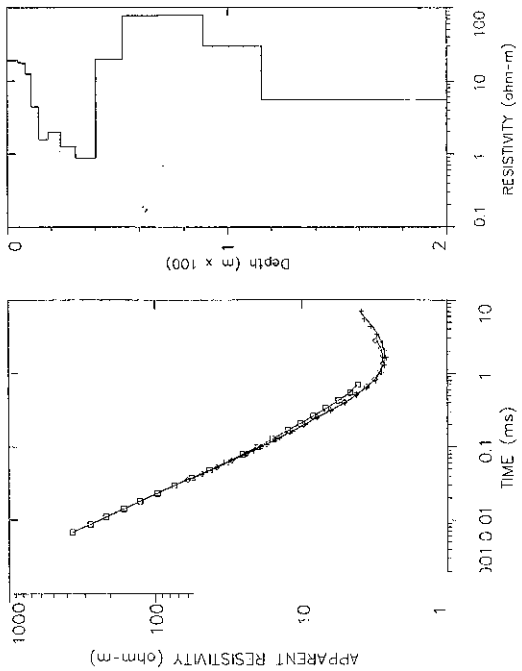
Londyanyi-5 (Sarabani Location)



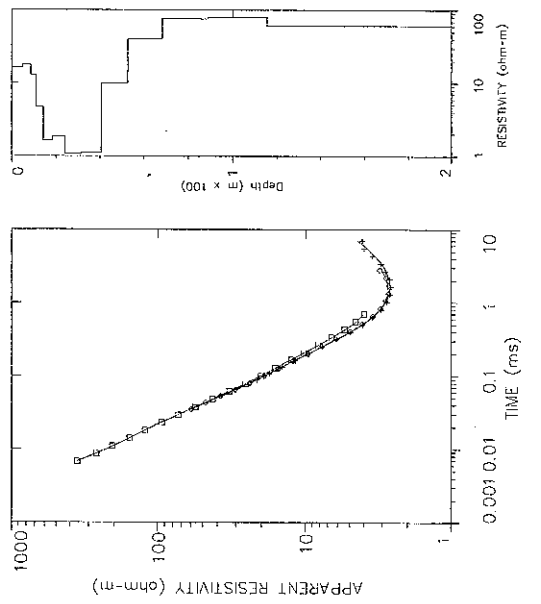
Londyanyi-6 (Sarabani Location)



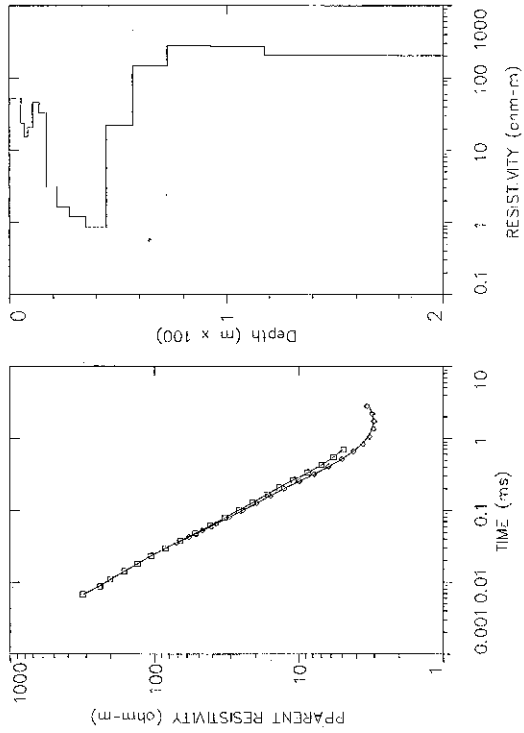
Londyanyi-7 (Sarabani Location)



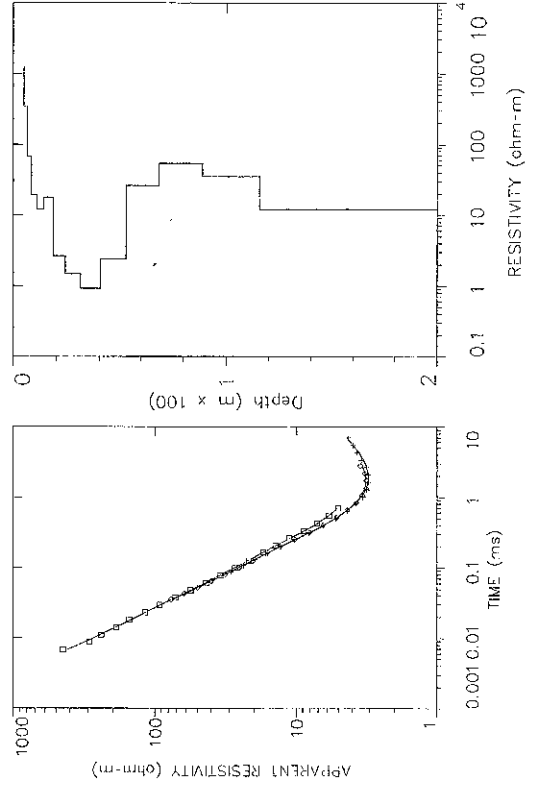
Londyanyi-8 (Sarabani Location)



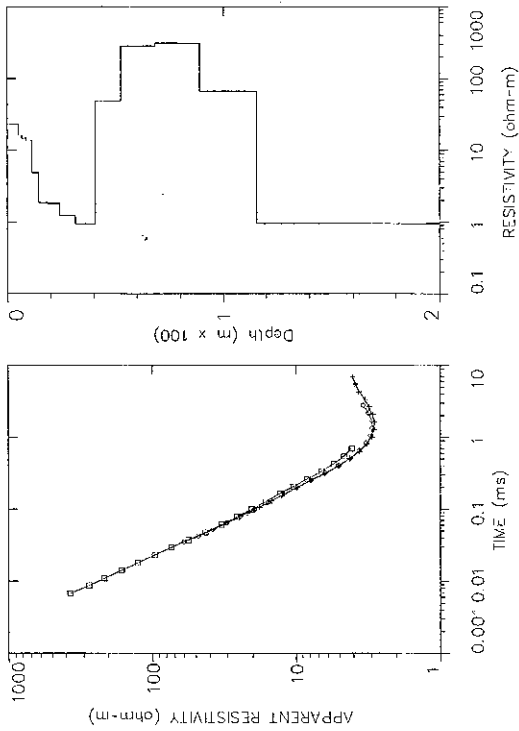
Londoyani-9 (Sarabani Location)



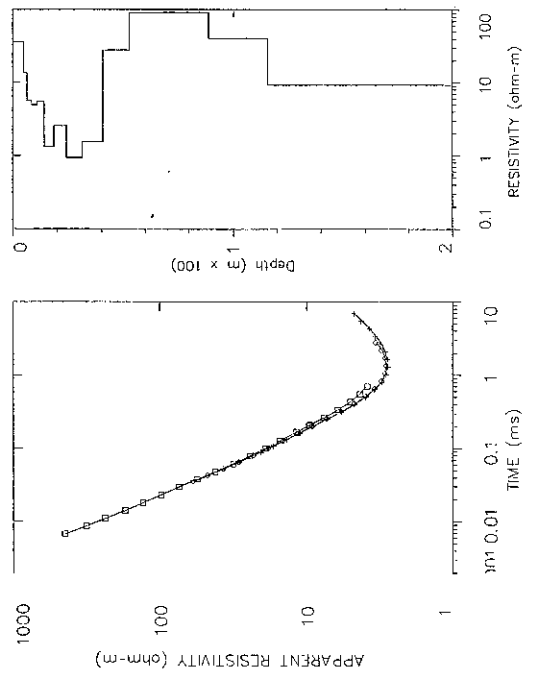
Londoyani-10 (Sarabani L)



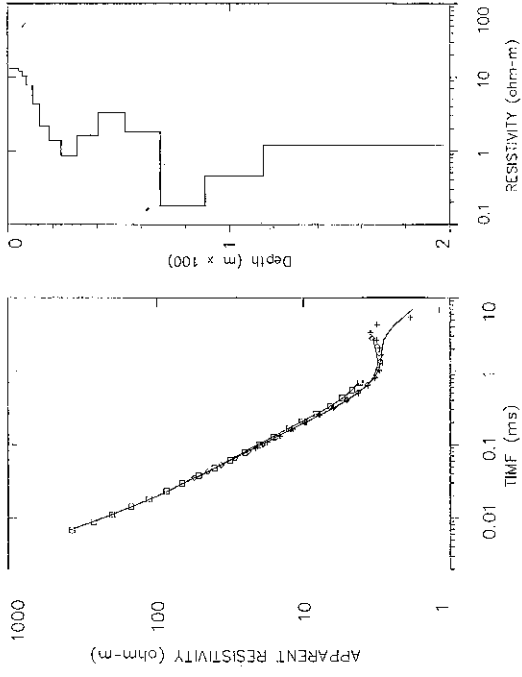
Londoyani-11 (Sarabani Location)



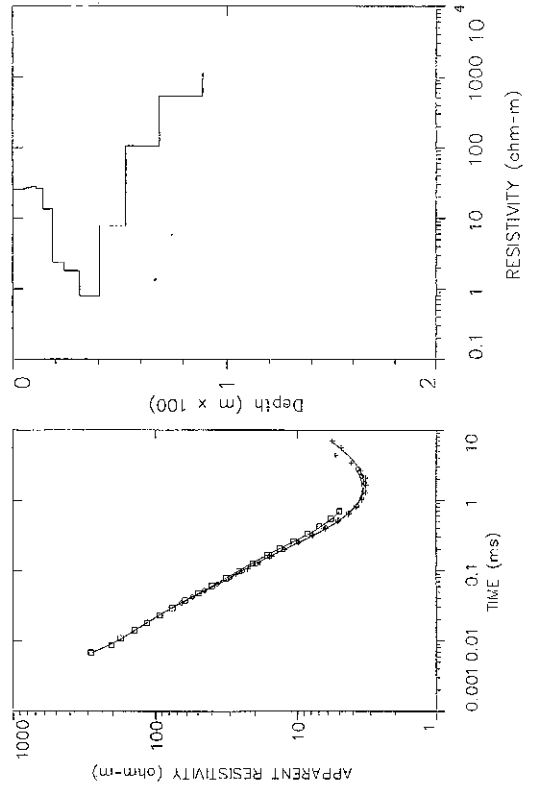
Londoyani-12 (Sarabani Location)



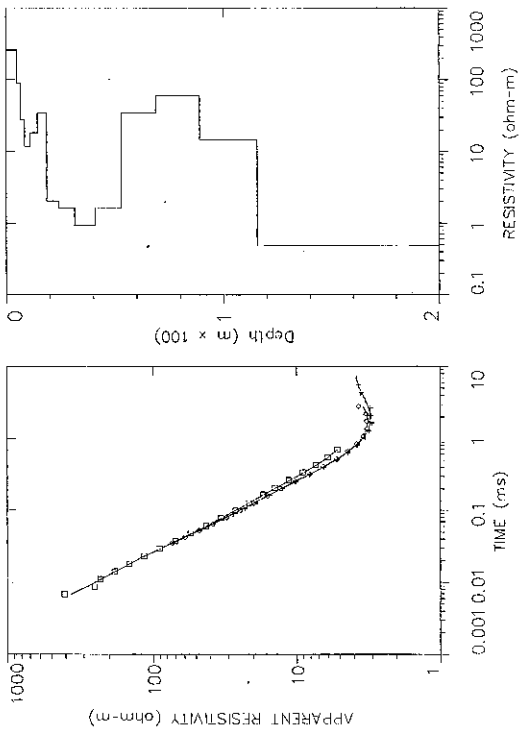
Londiyani-13 (3)



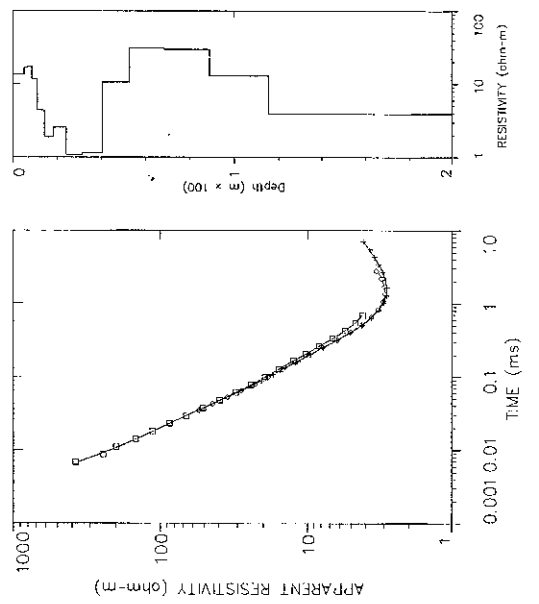
Londiyani-14 (Sarabani Location)



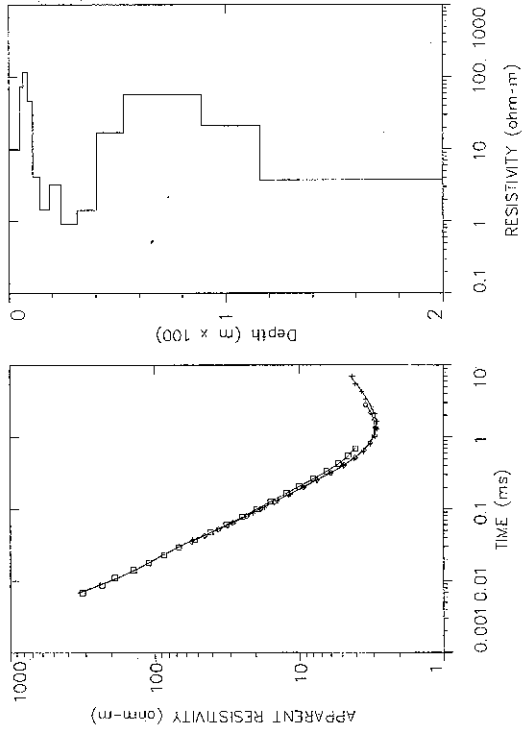
Londiyani-15 (Sarabani Location)



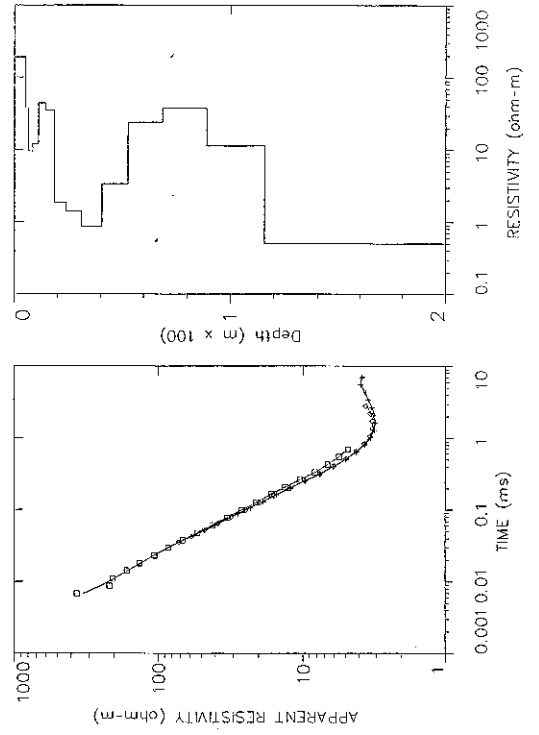
Londiyani-16 (Sarabani Location)



Londregani-17 (Sarabani Location)



Londregani-18 (Sarabani Location)

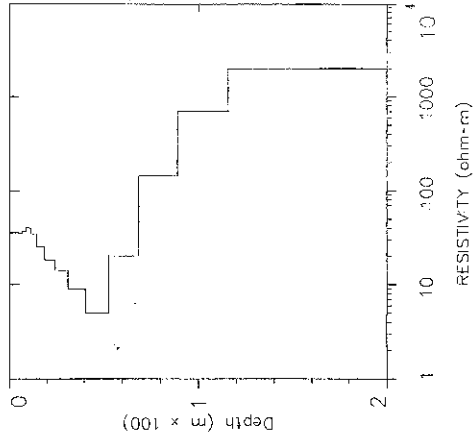
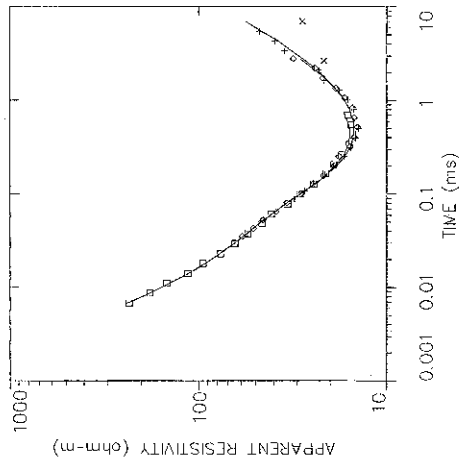


Supplemental Data

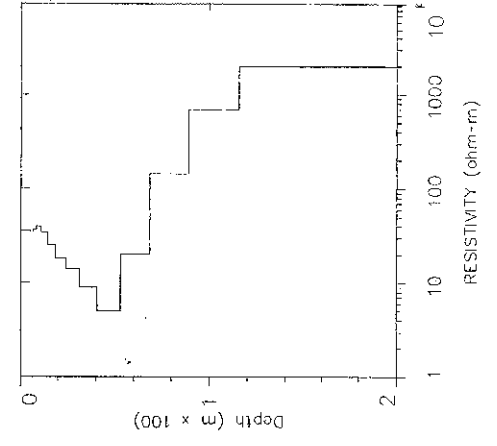
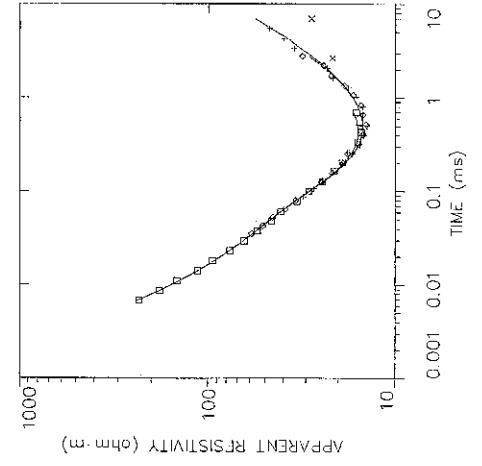
TEM DATA

Sandai Primary School (Sandai)

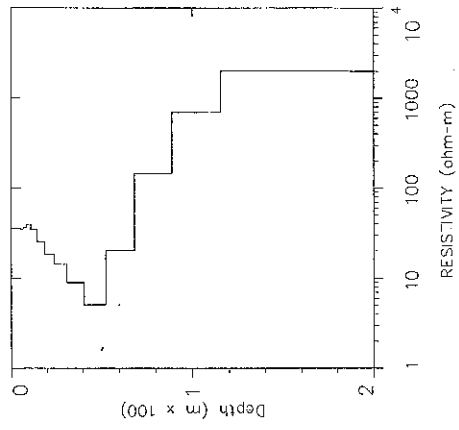
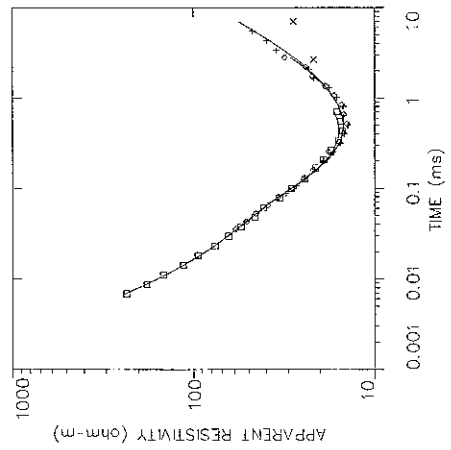
Sandai Primary School-1 (Sandai Location)



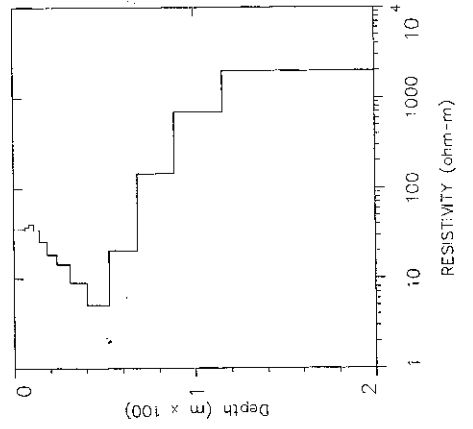
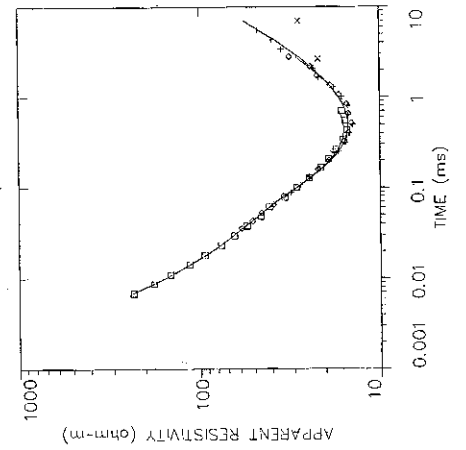
Sandai Primary School-2 (Sandai Location)

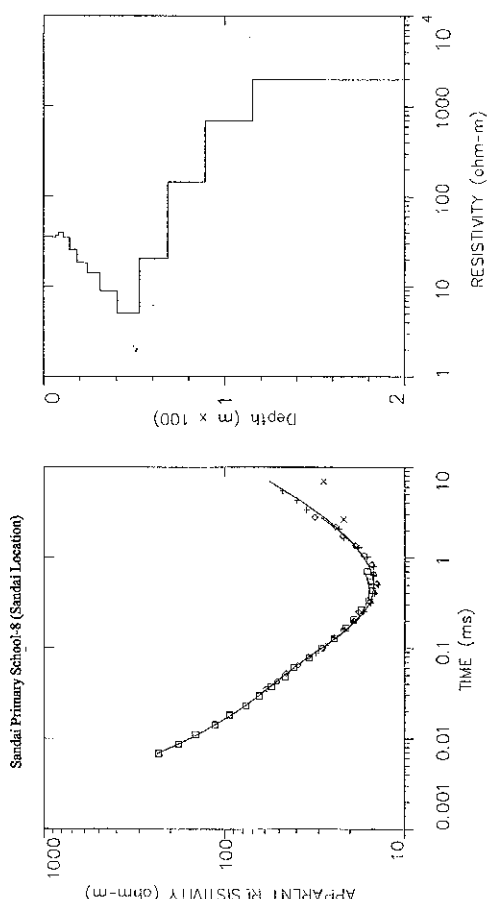
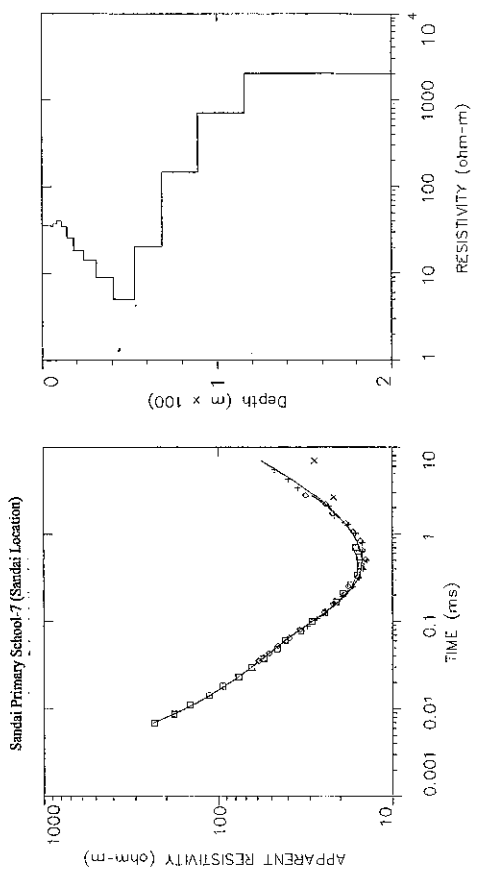
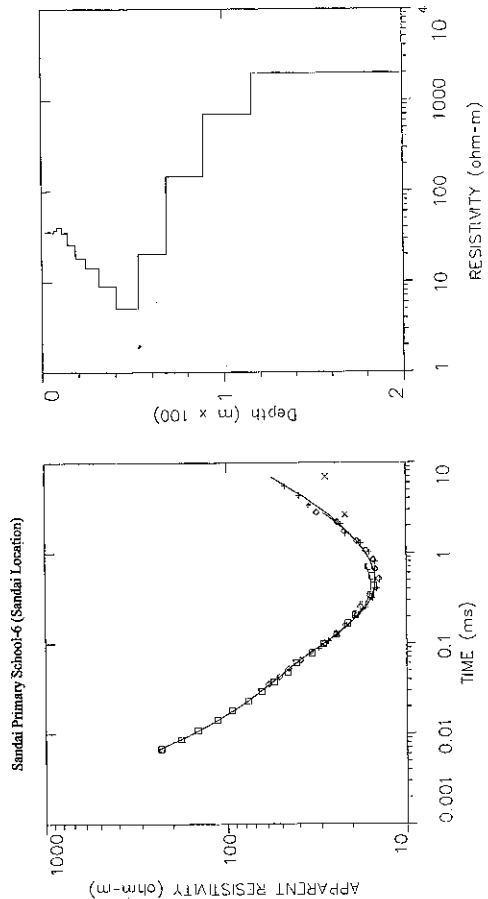
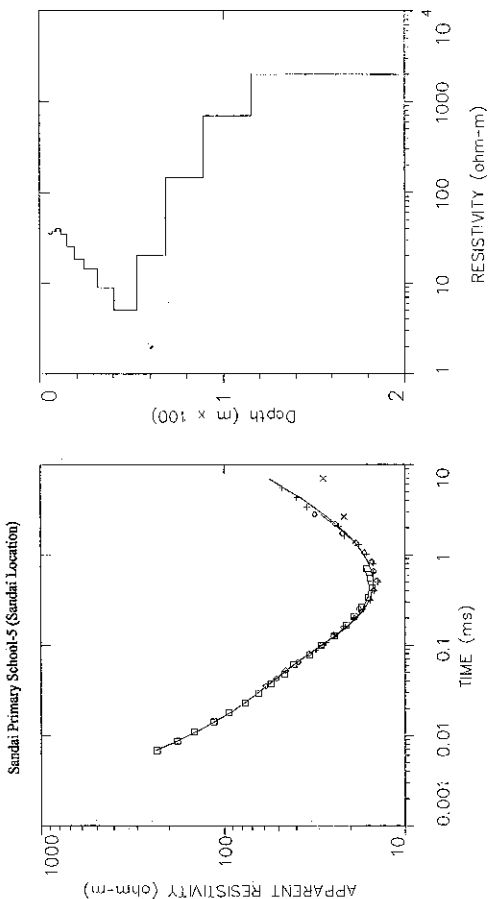


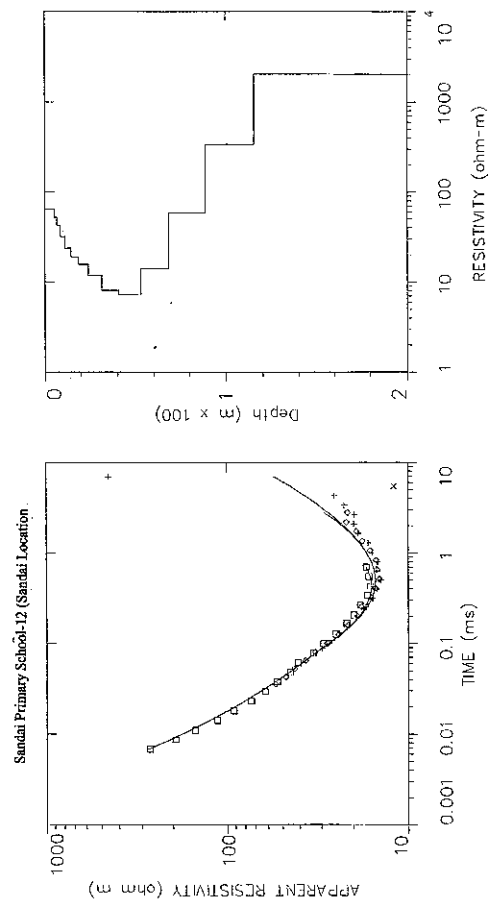
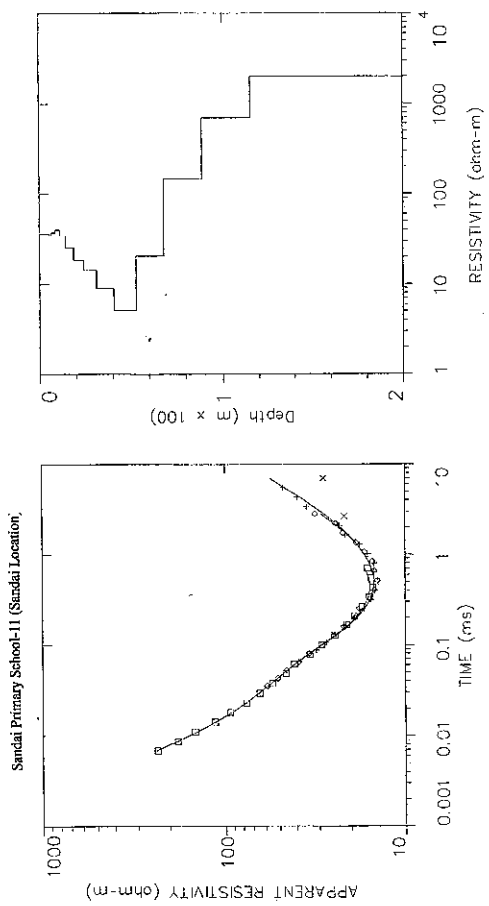
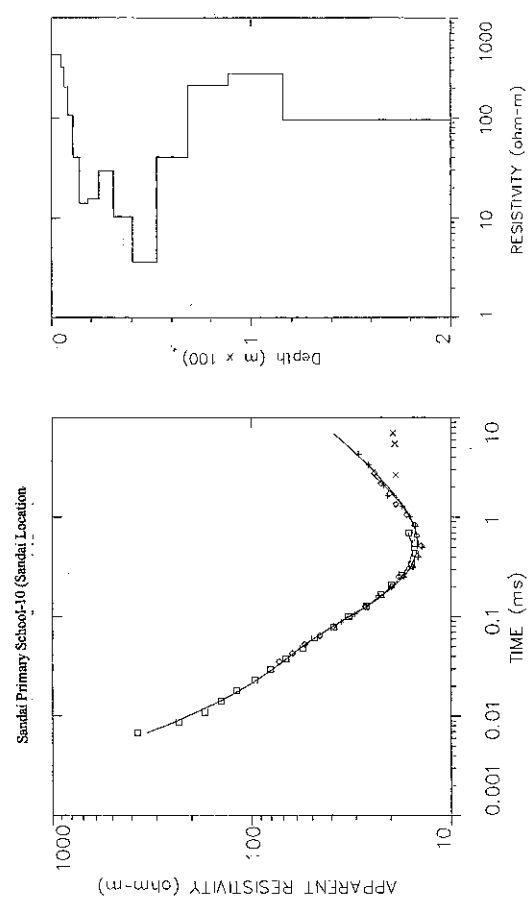
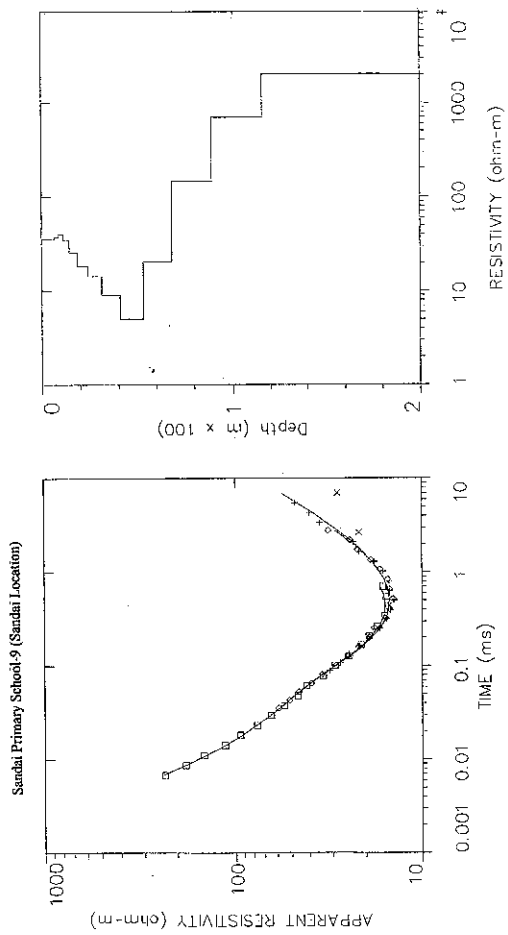
Sandai Primary School-3 (Sandai Location)



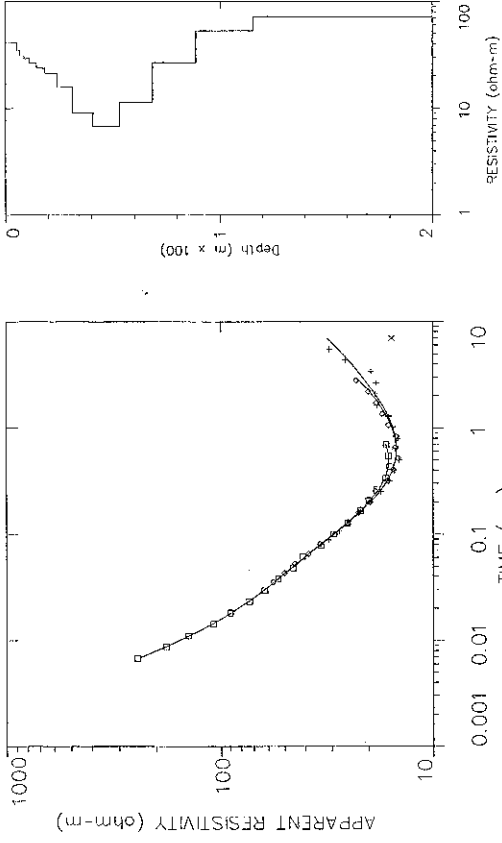
Sandai Primary School-4 (Sandai Location)



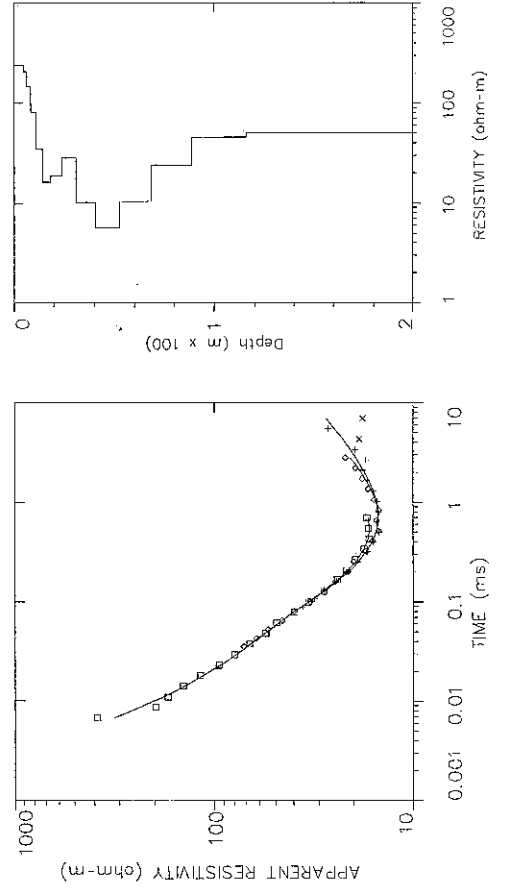




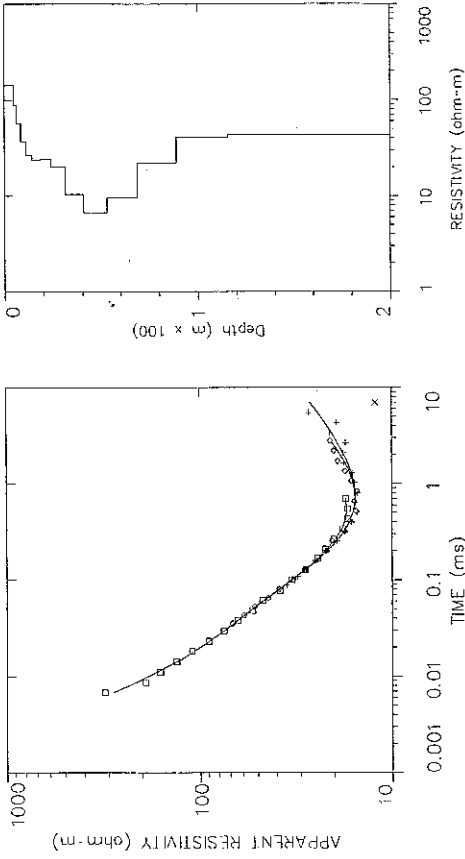
Sandai Primary School-13 (Sandai Location)



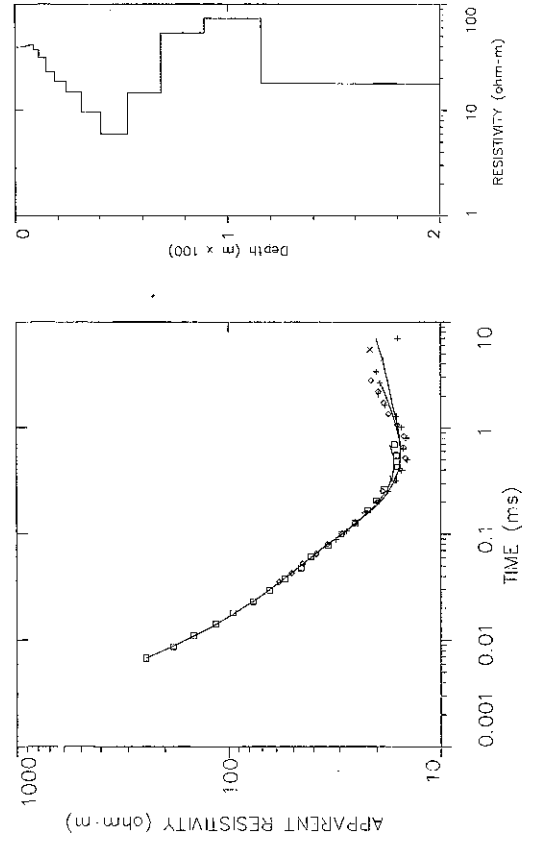
Sandai Primary School-14 (Sandai Location)



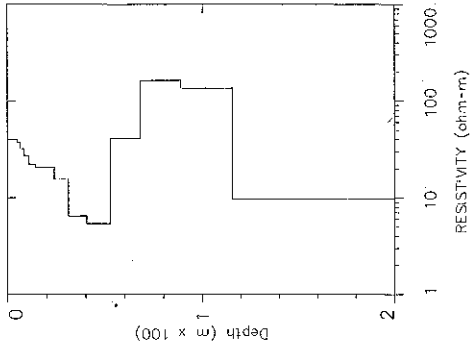
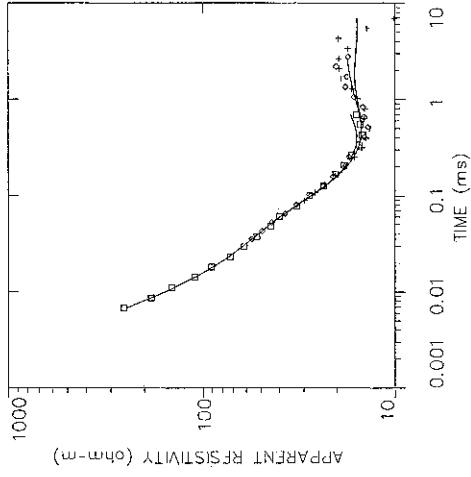
Sandai Primary School-15 (Sandai Location)



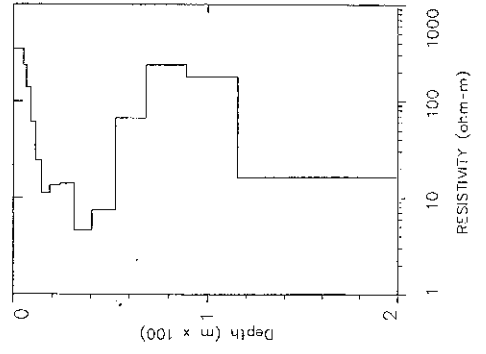
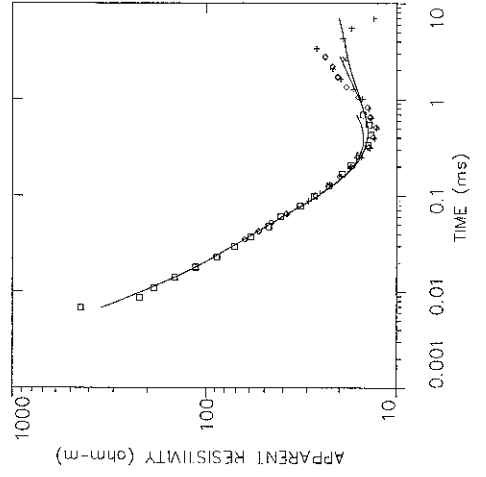
Sandai Primary School-16 (Sandai Location)



Sandai Primary School-17 (Sandai Location)



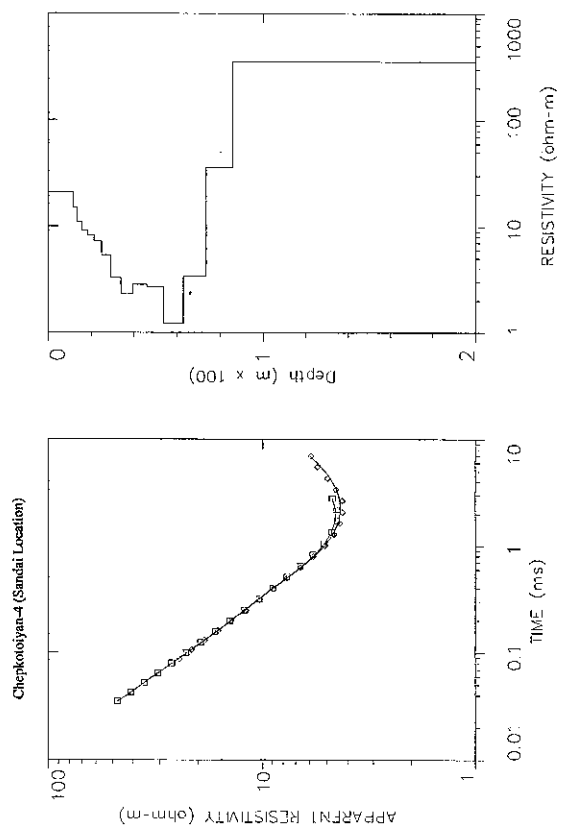
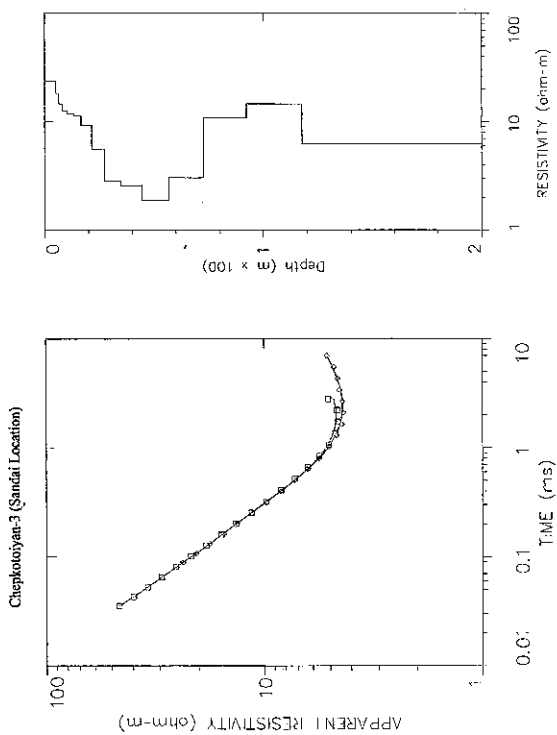
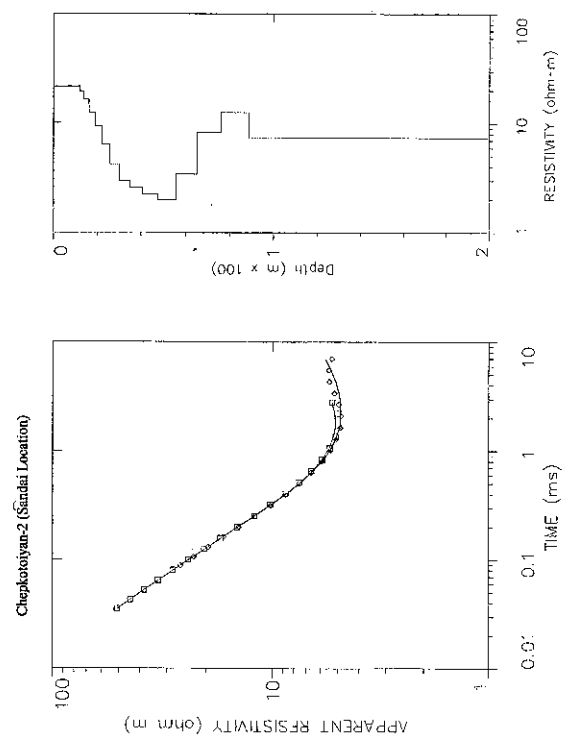
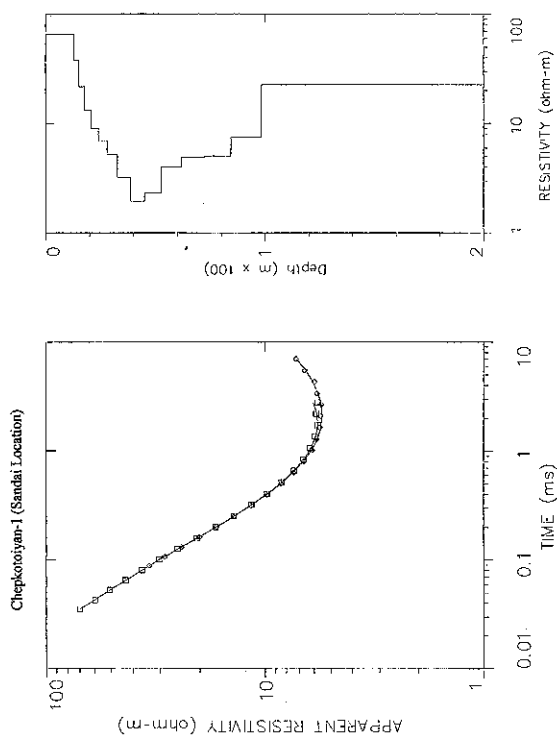
Sandai Primary School-18 (Sandai Location)

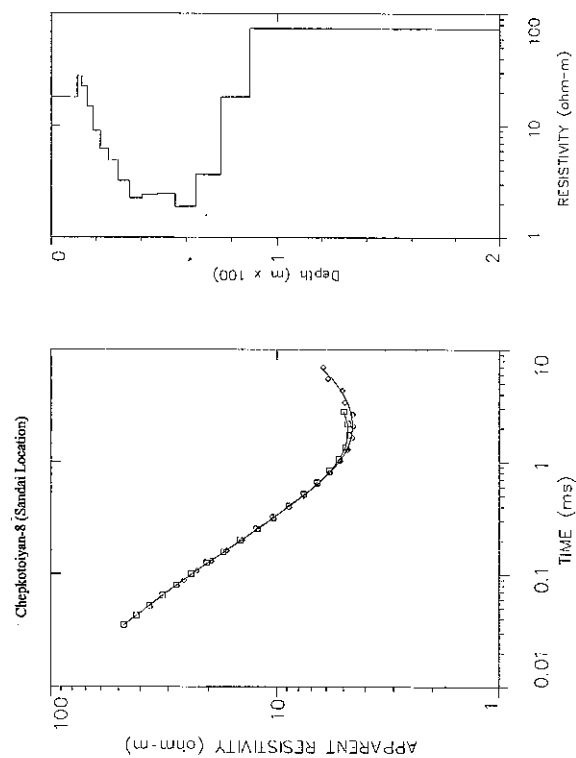
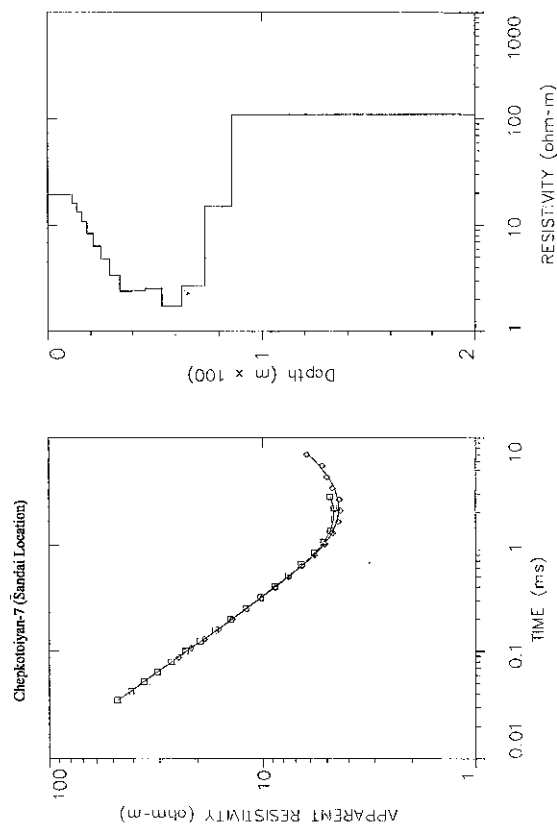
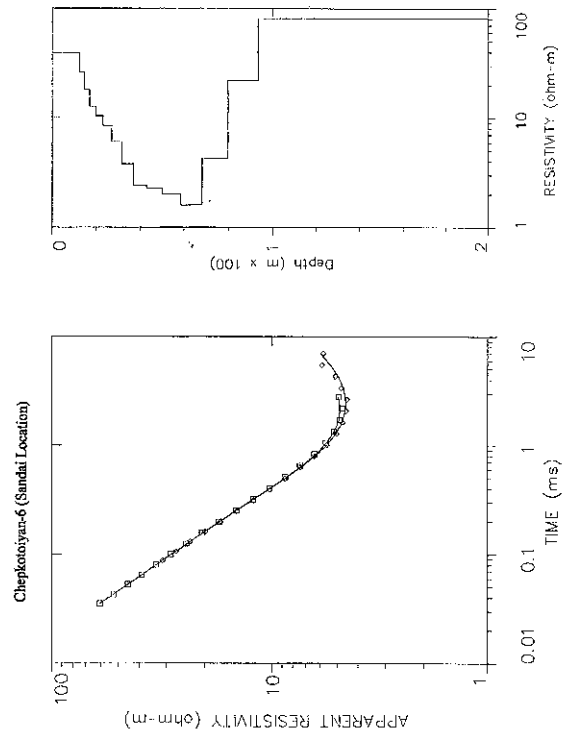
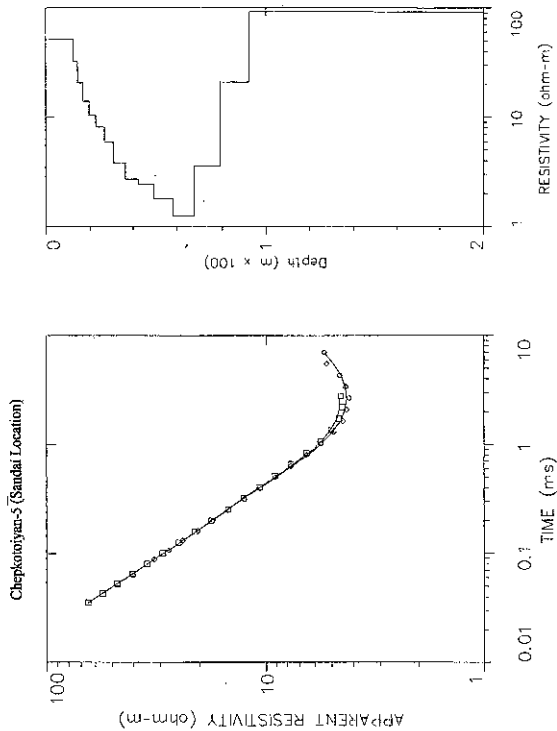


Supplemental Data

TEM DATA

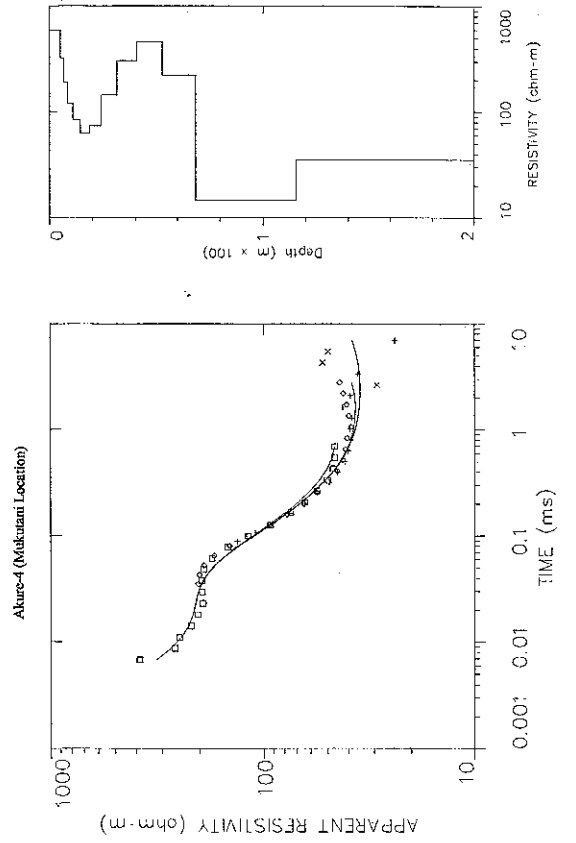
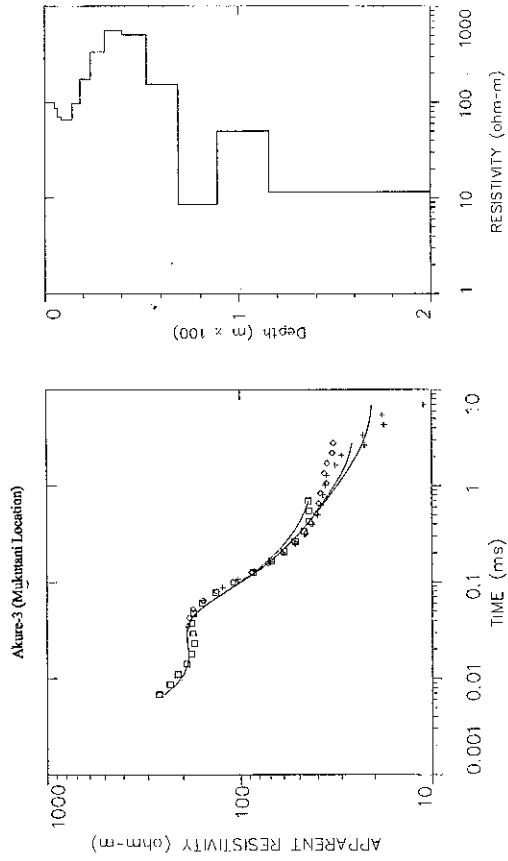
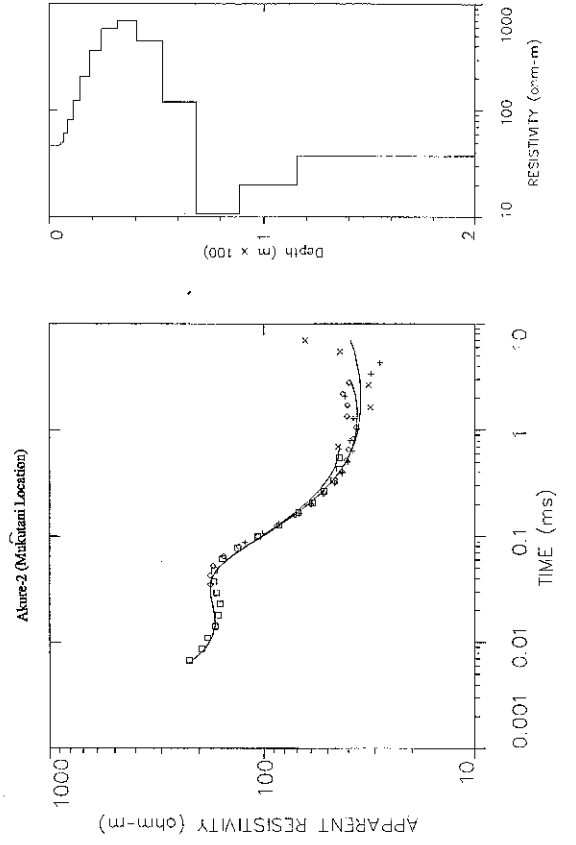
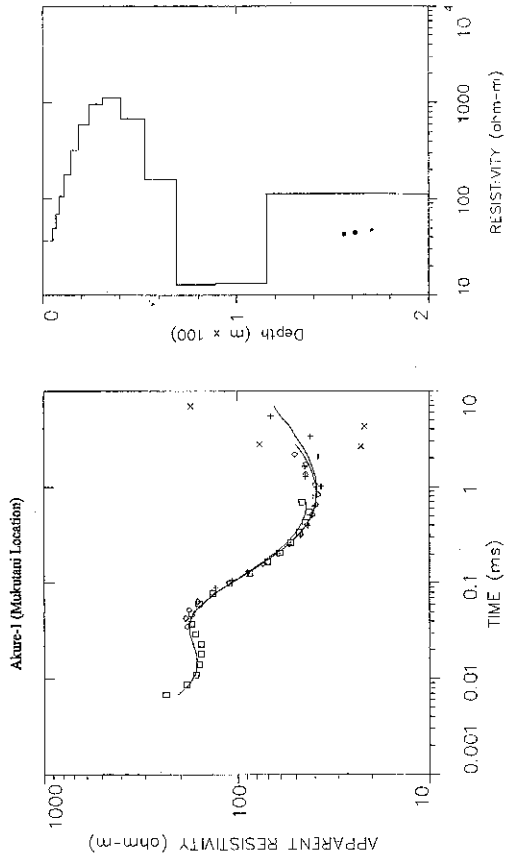
Chepkotoiyan Village (Sandai)

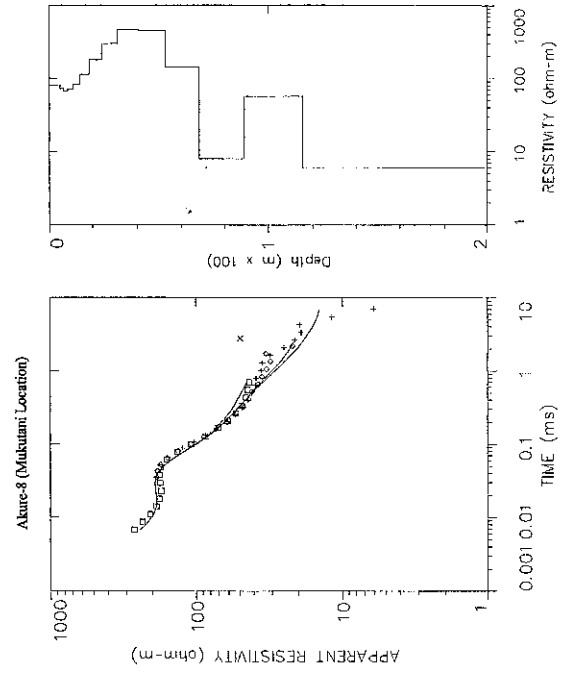
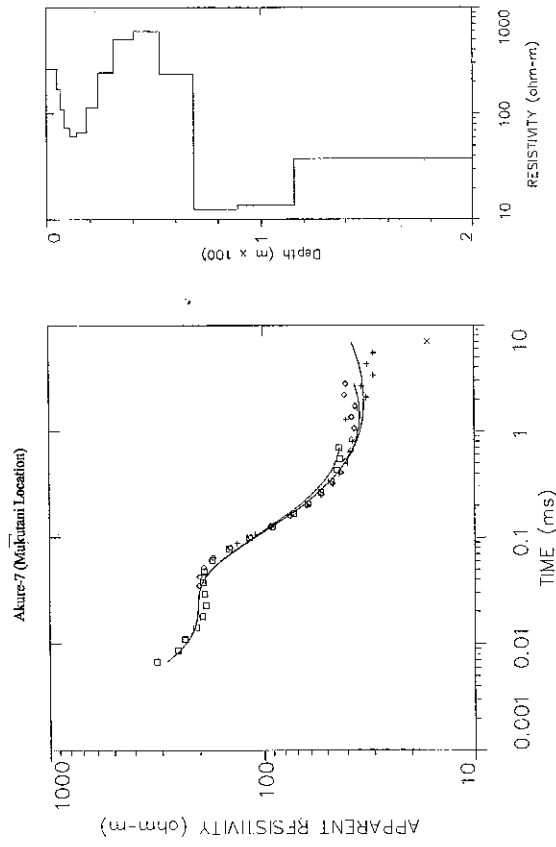
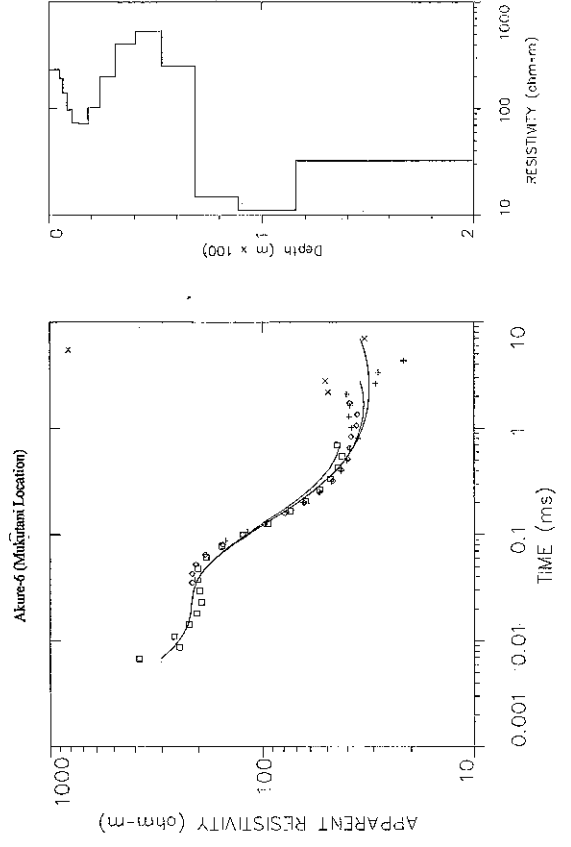
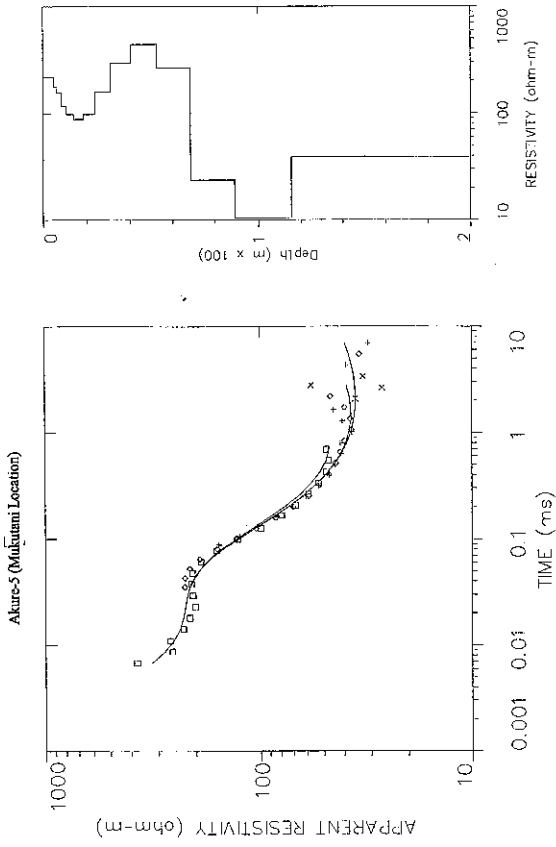


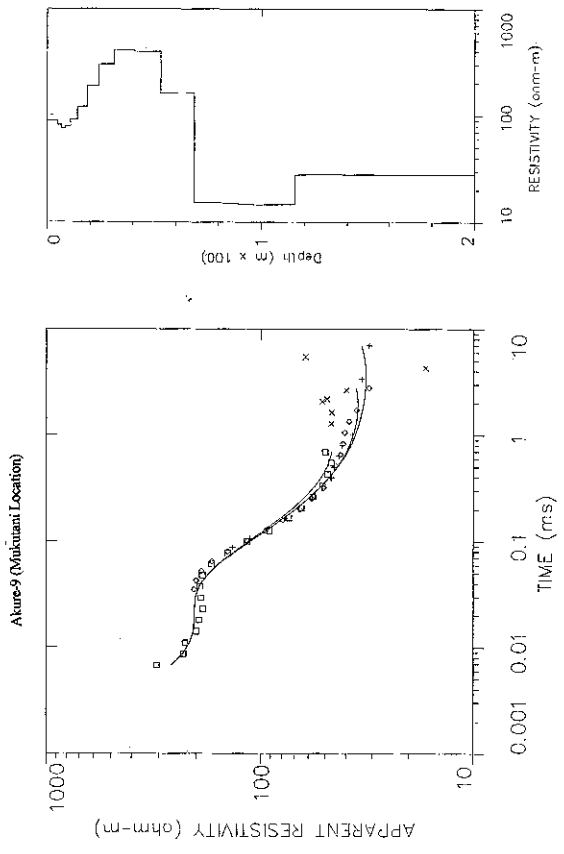


Supplemental Data TEM DATA

Akure Village (Mukutani)



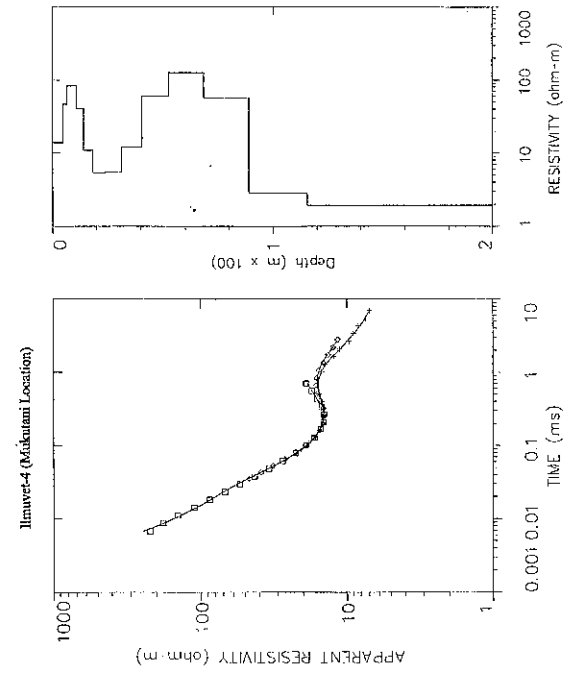
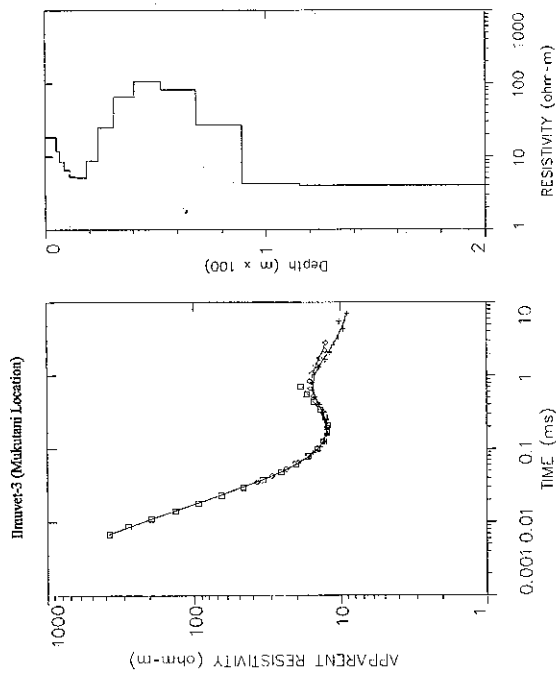
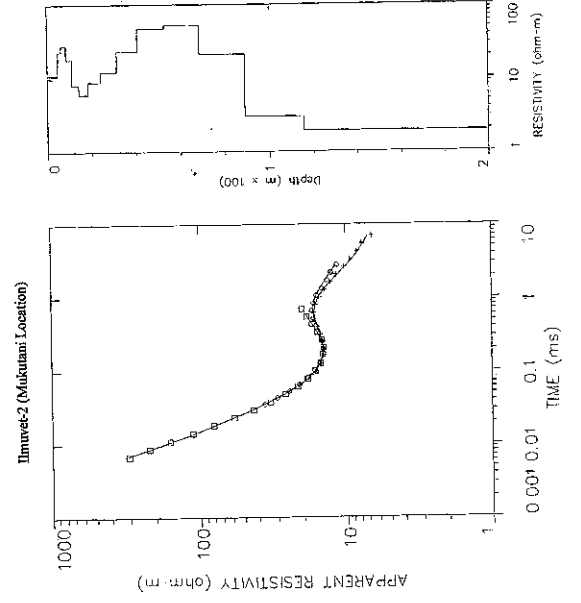
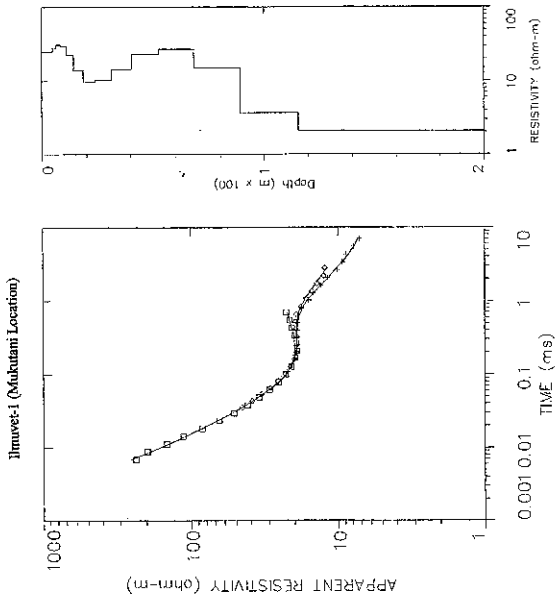


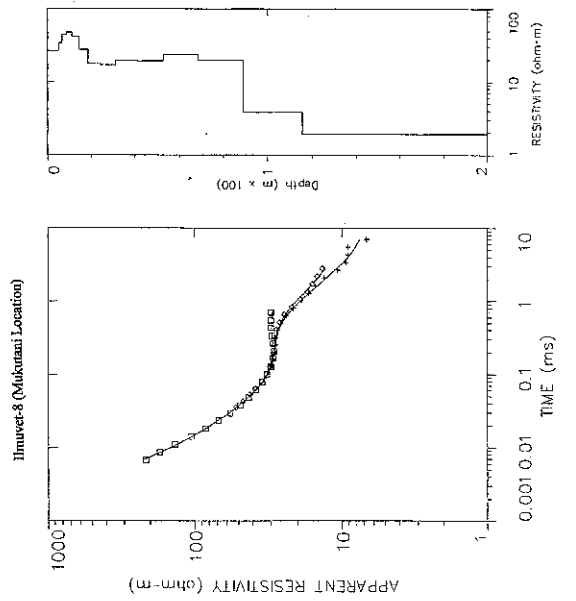
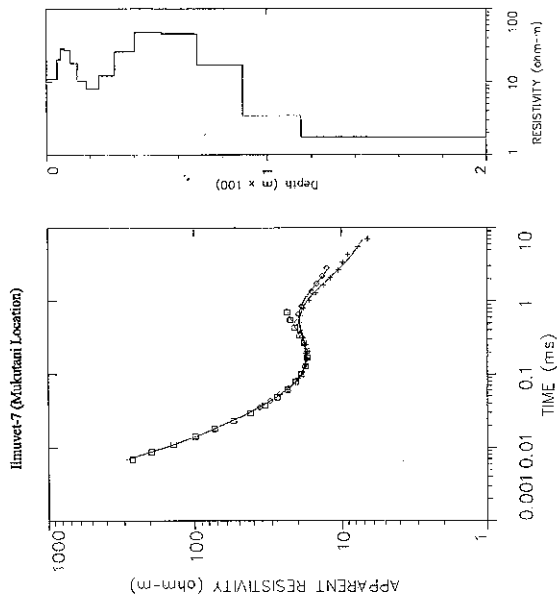
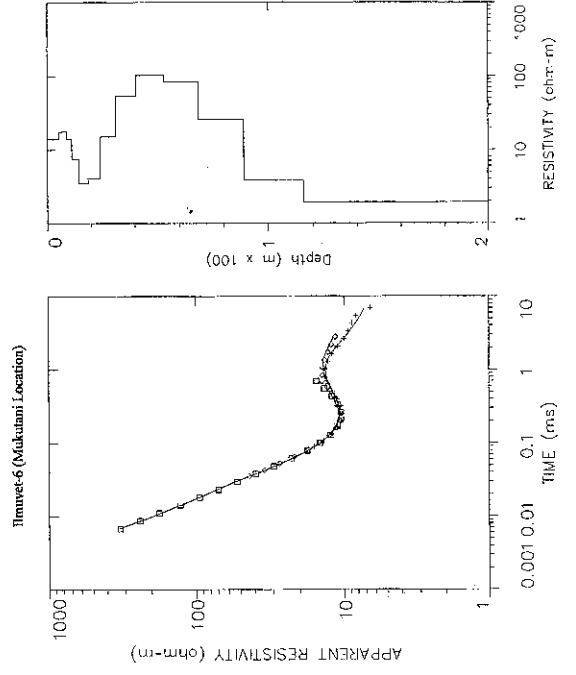
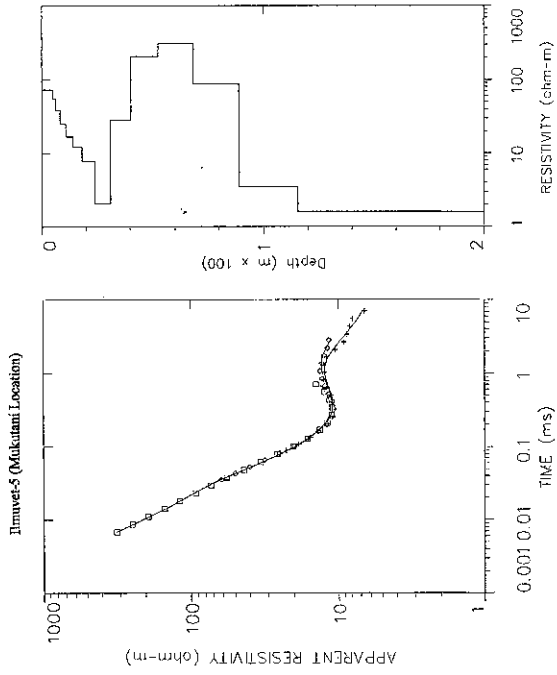


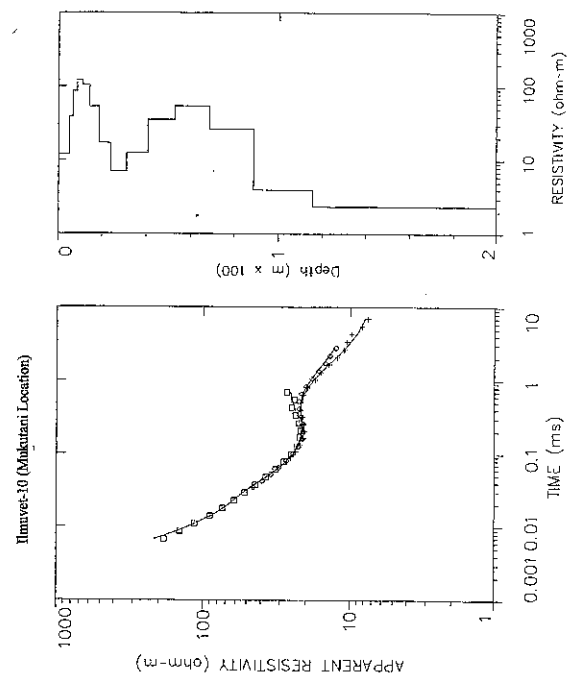
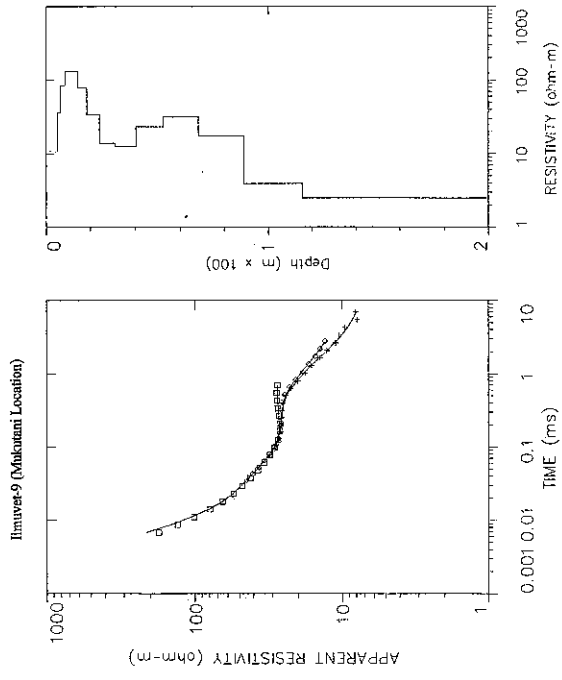
Supplemental Data

TEM DATA

Ilmuet Village (Mukutani)



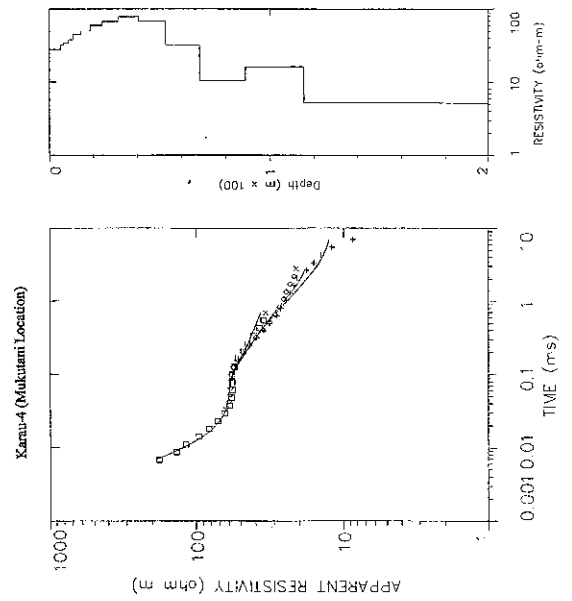
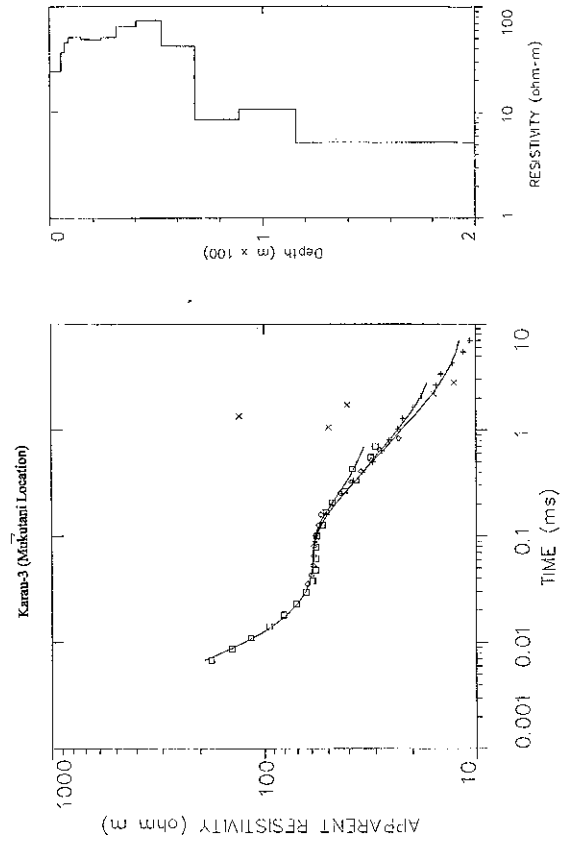
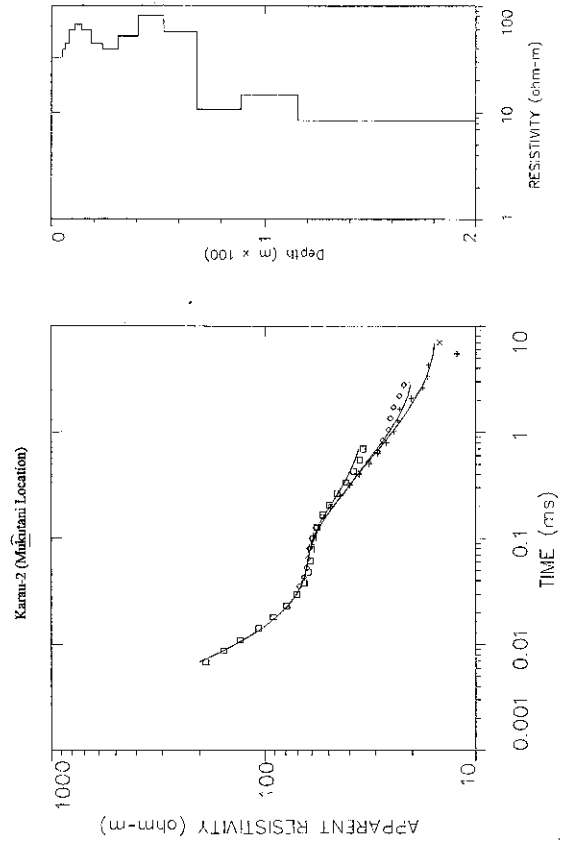
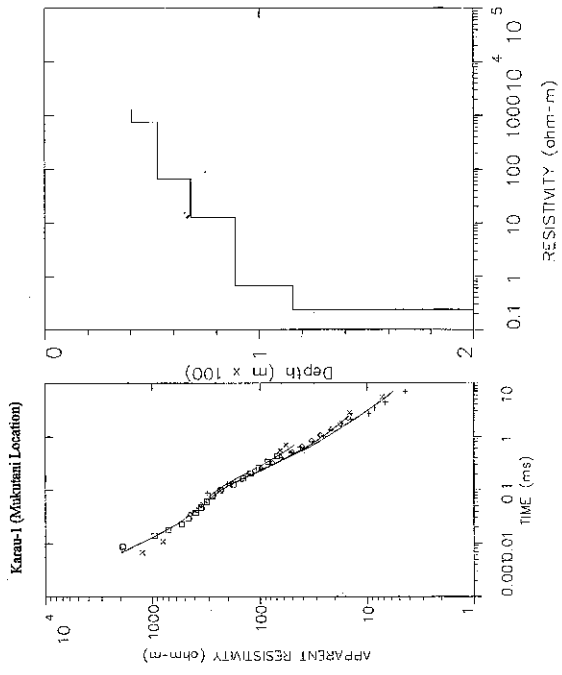


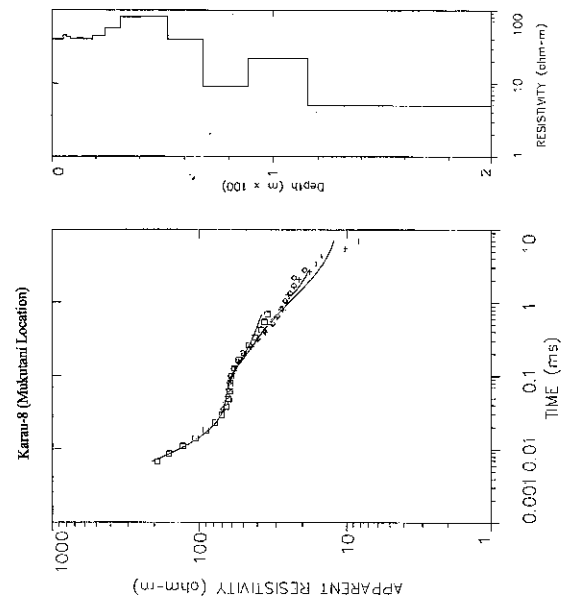
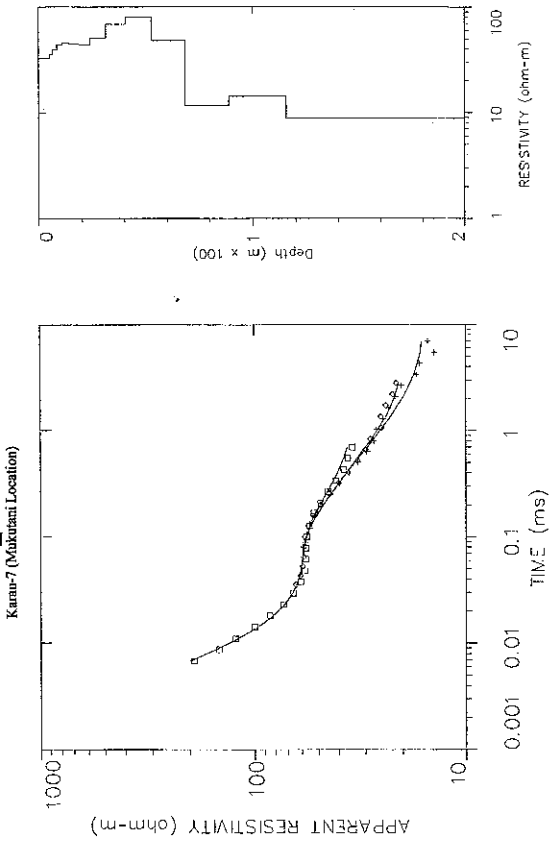
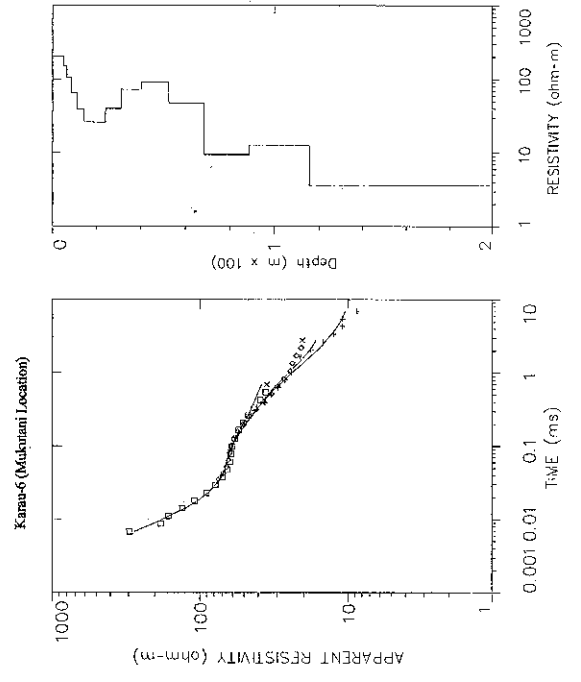
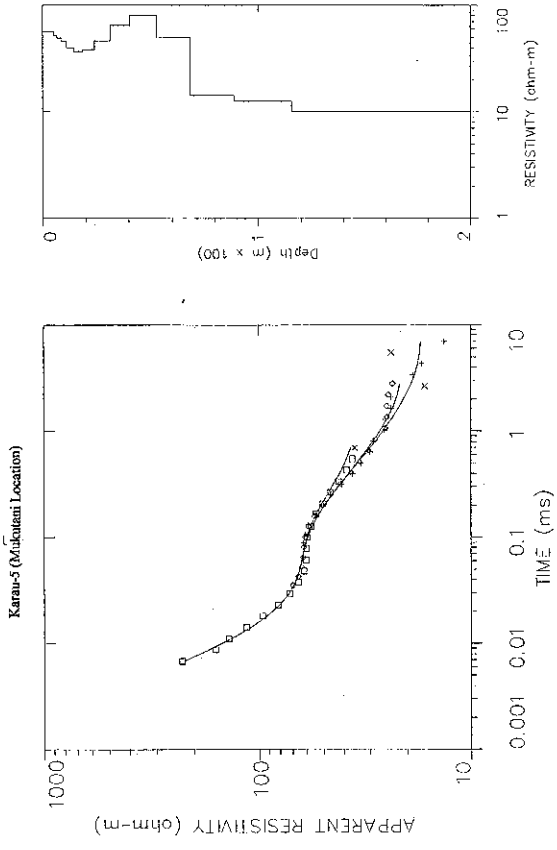


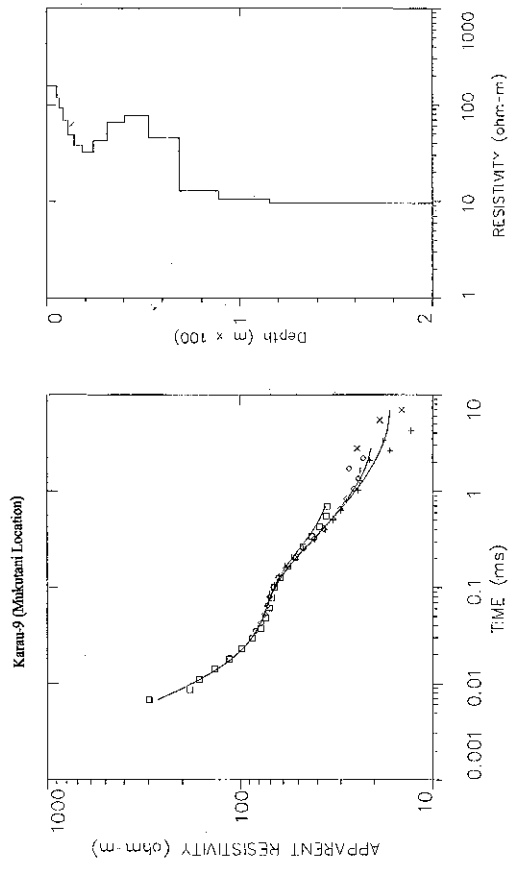
Supplemental Data

TEM DATA

Karau Village (Mukutani)



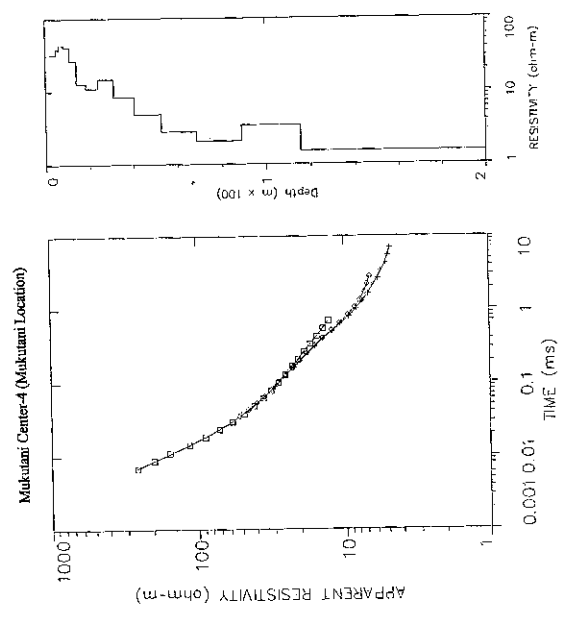
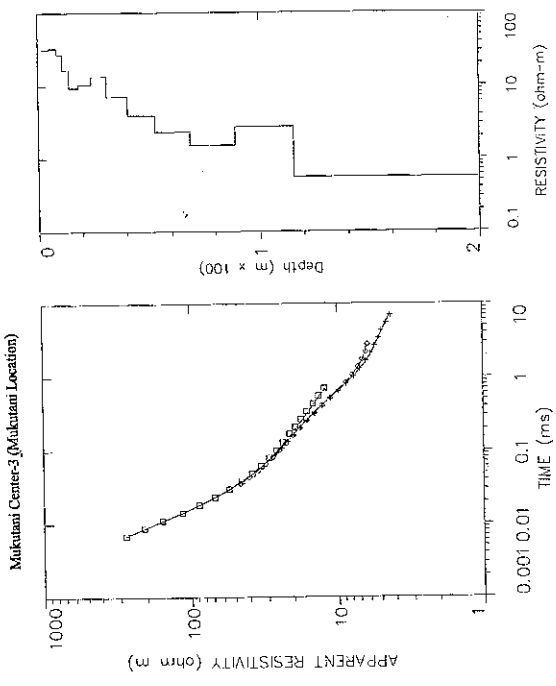
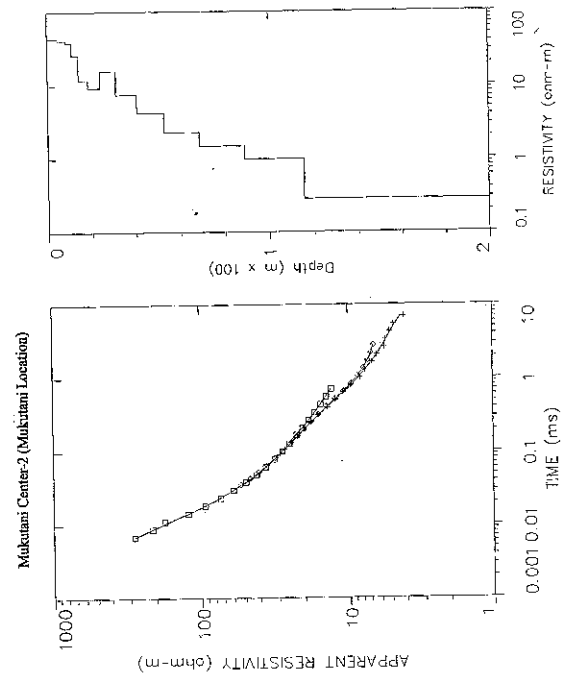
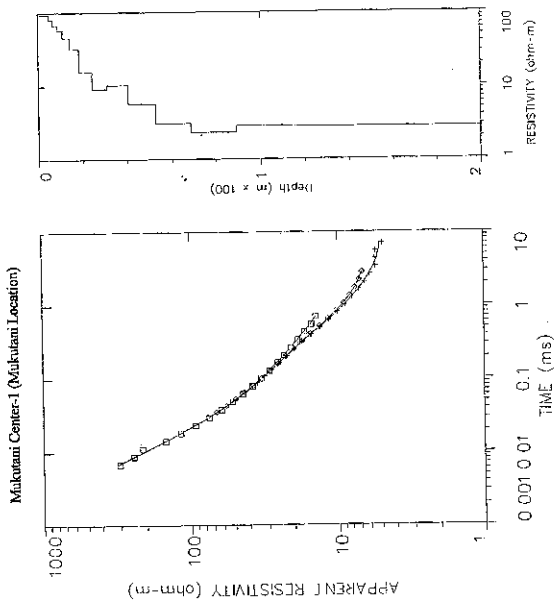


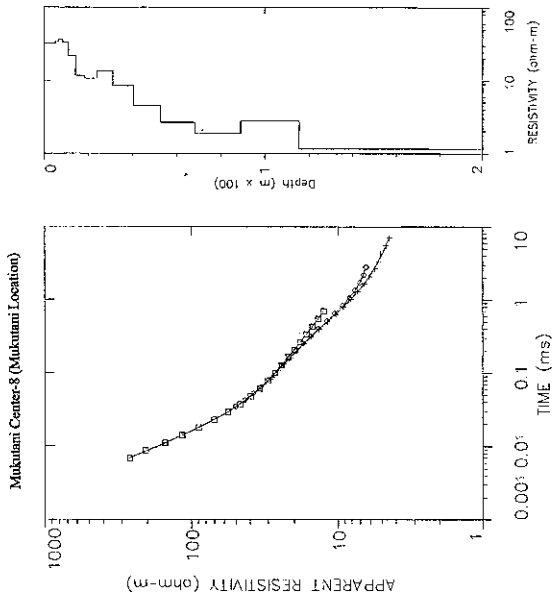
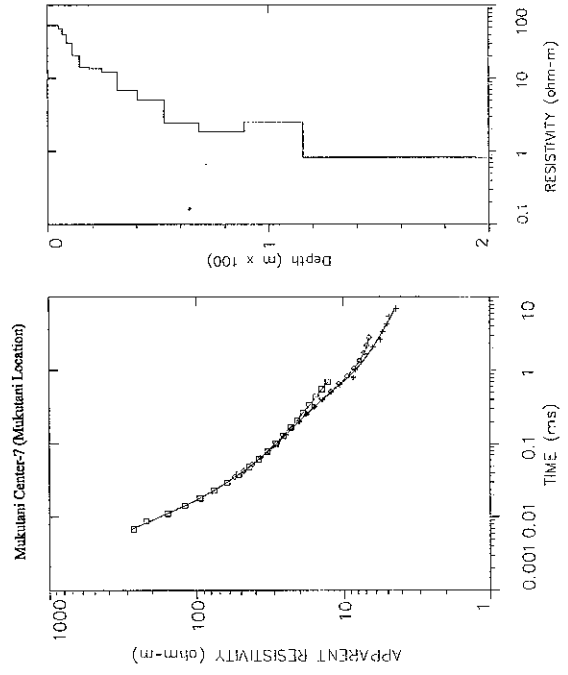
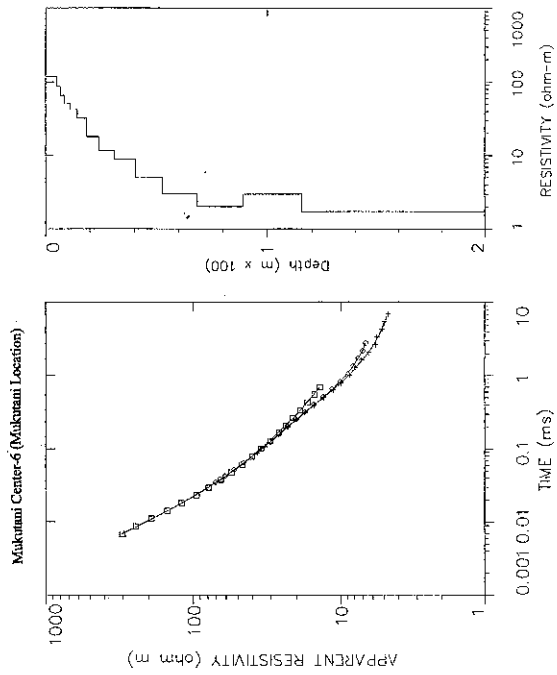
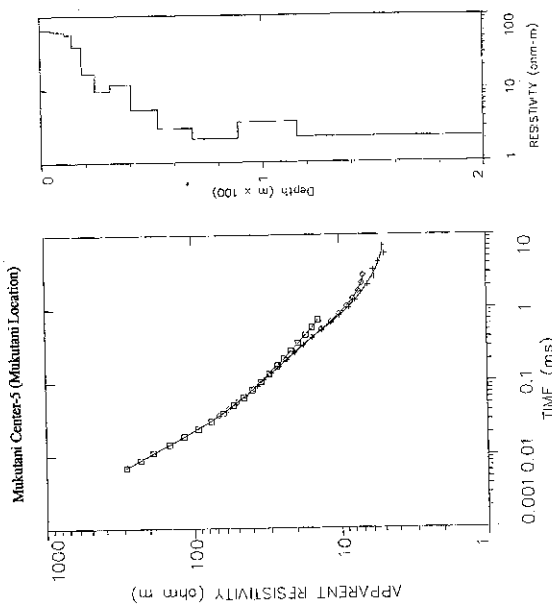


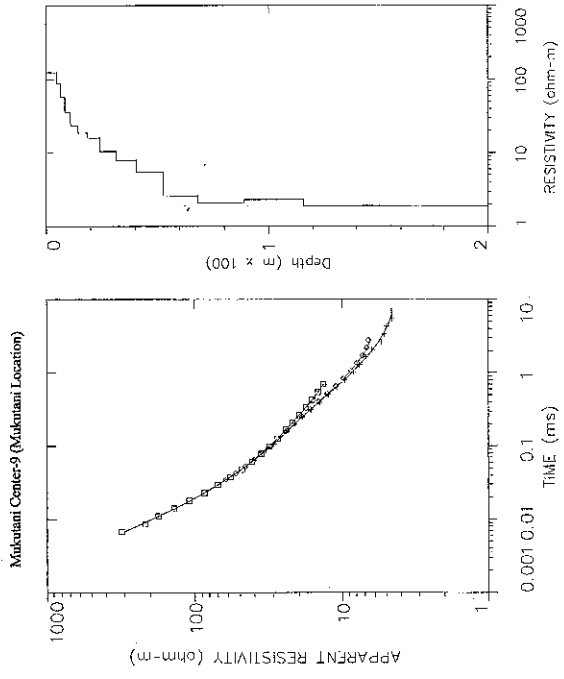
Supplemental Data

TEM DATA

Mukutani Center (Mukutani)



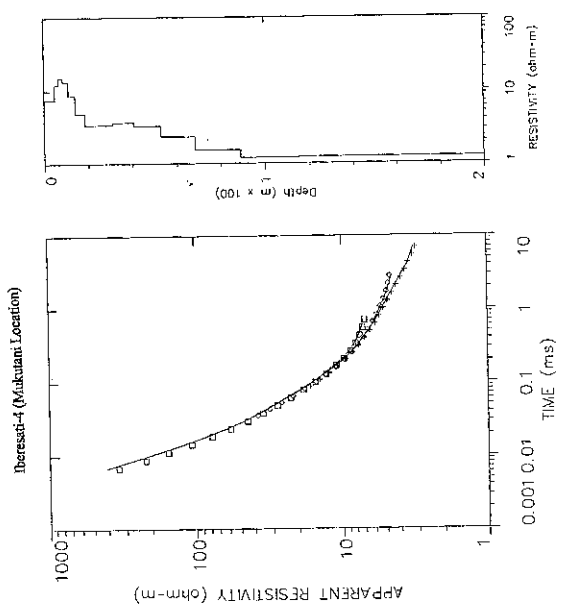
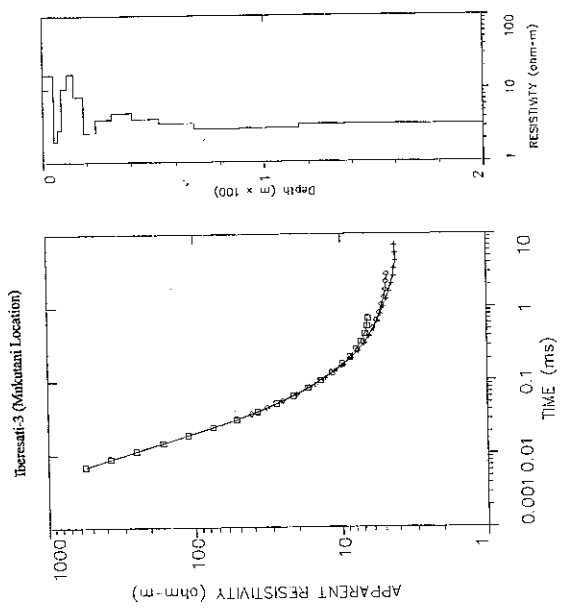
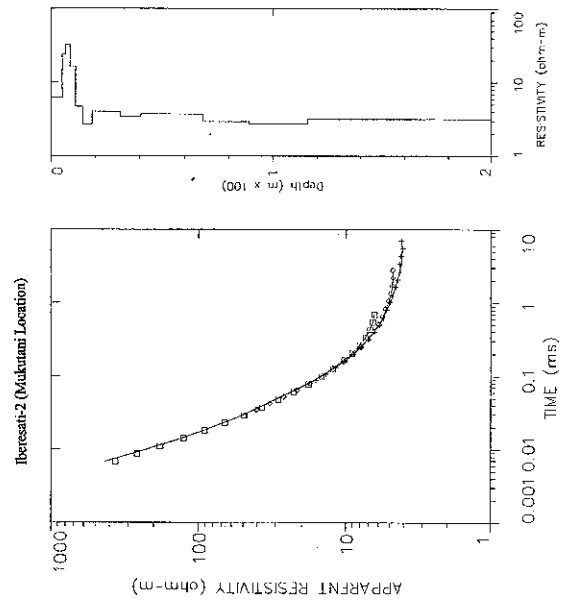
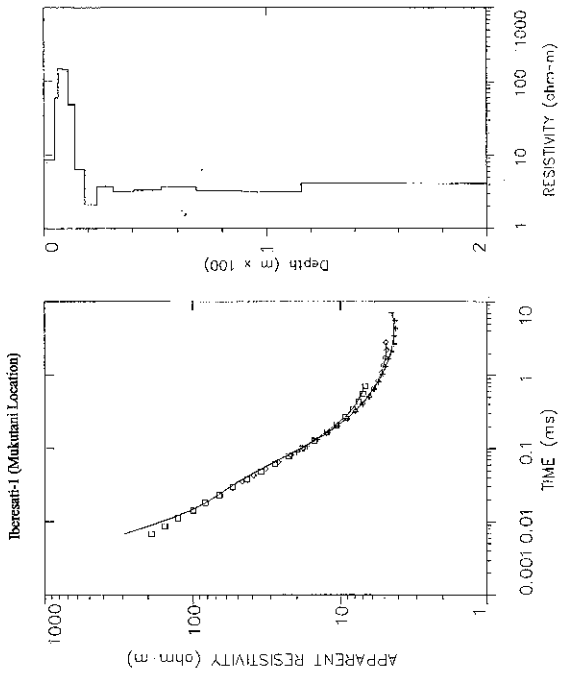


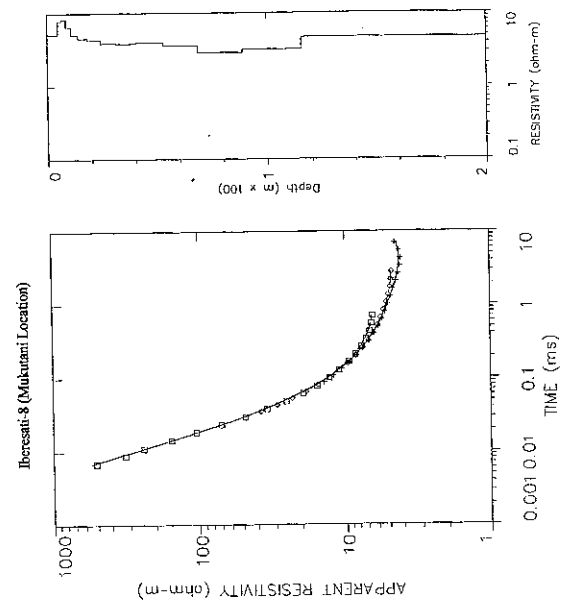
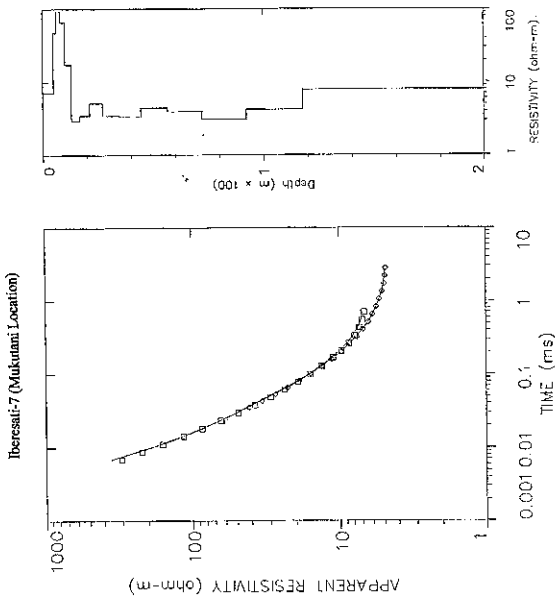
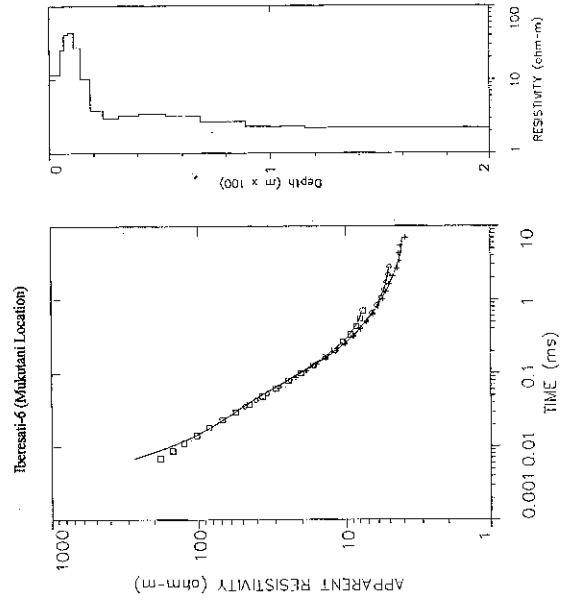
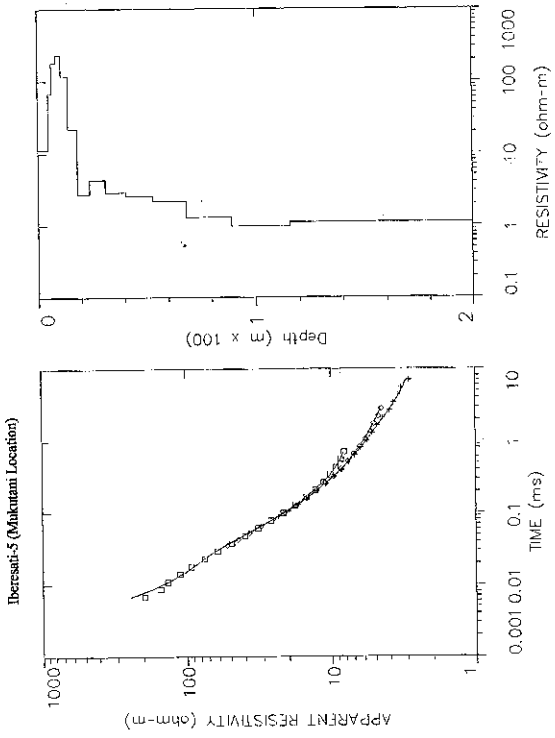


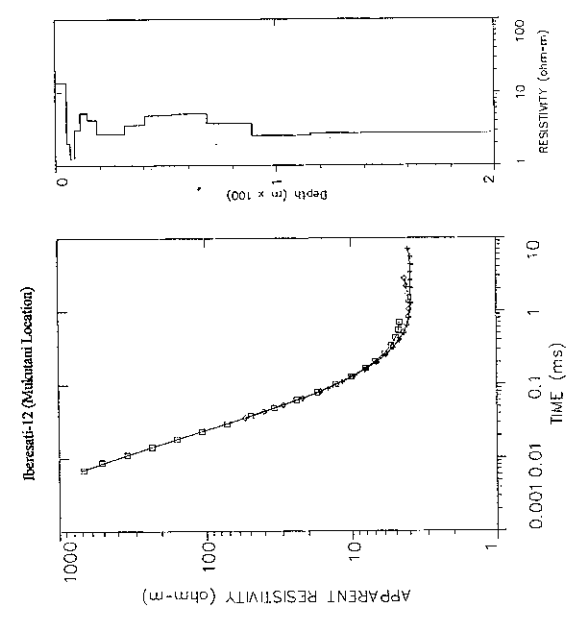
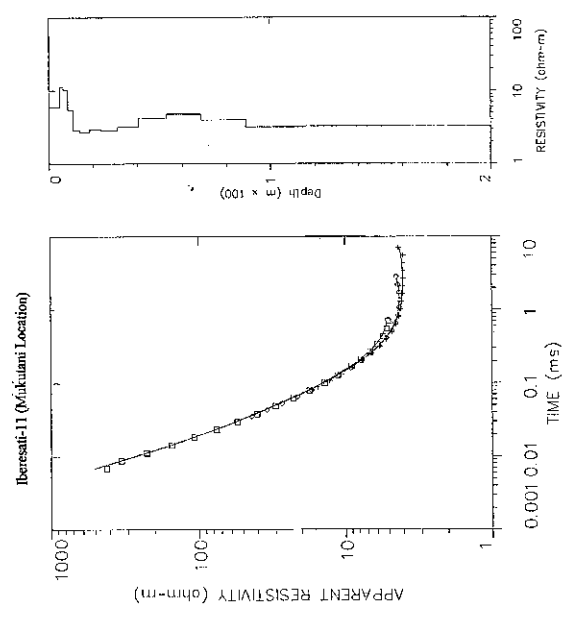
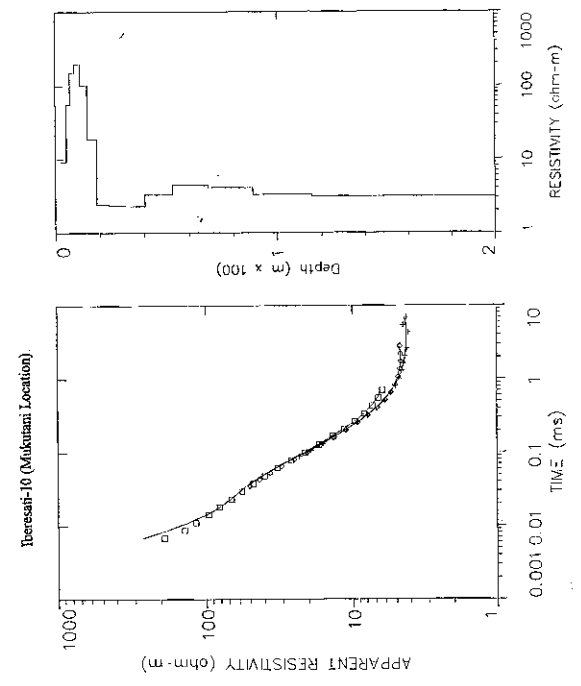
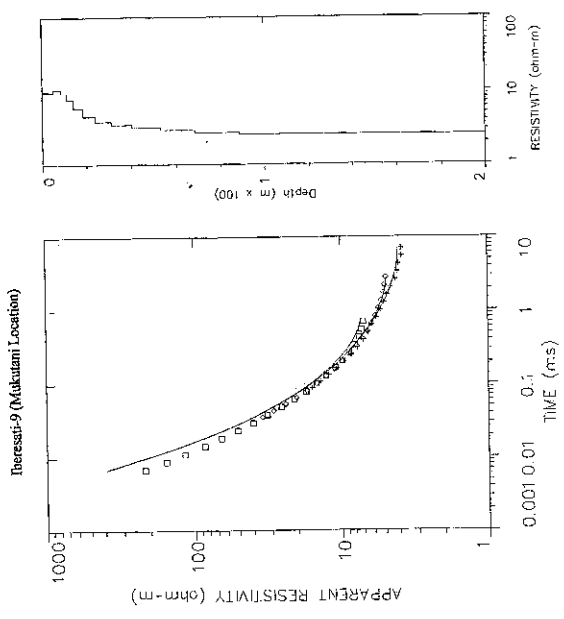
Supplemental Data

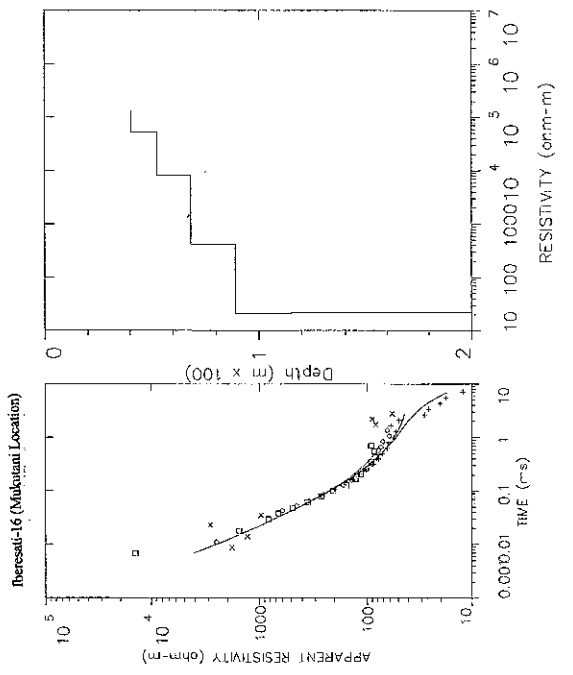
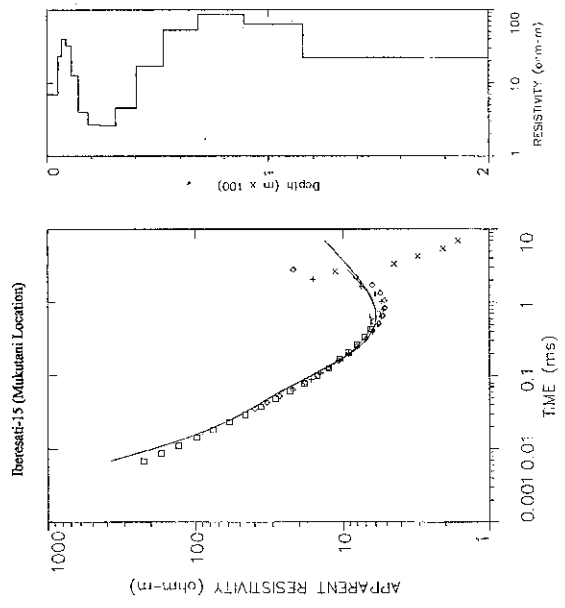
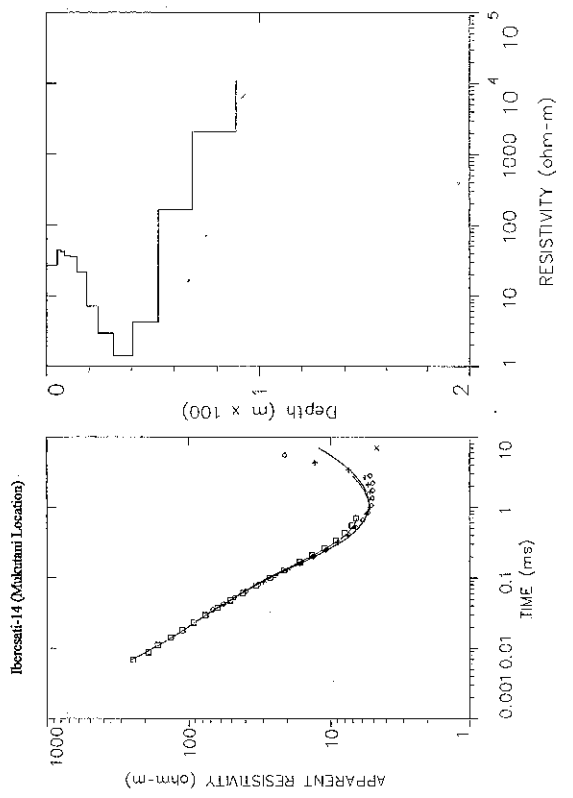
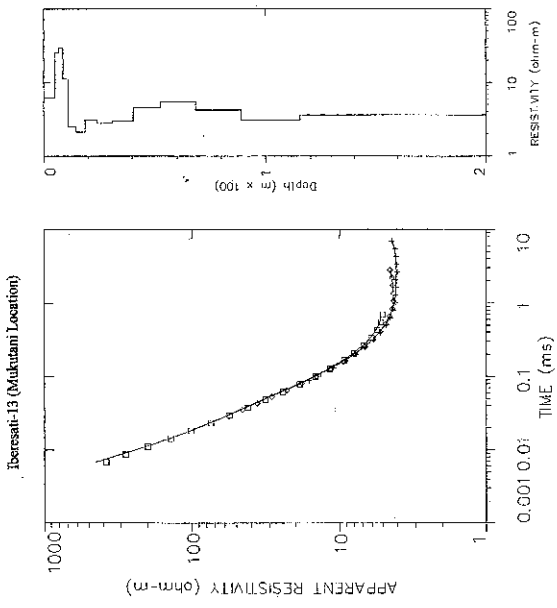
TEM DATA

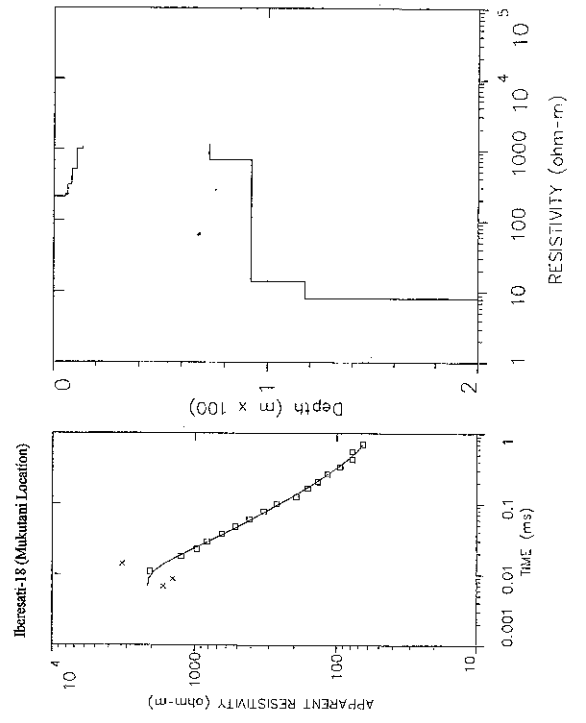
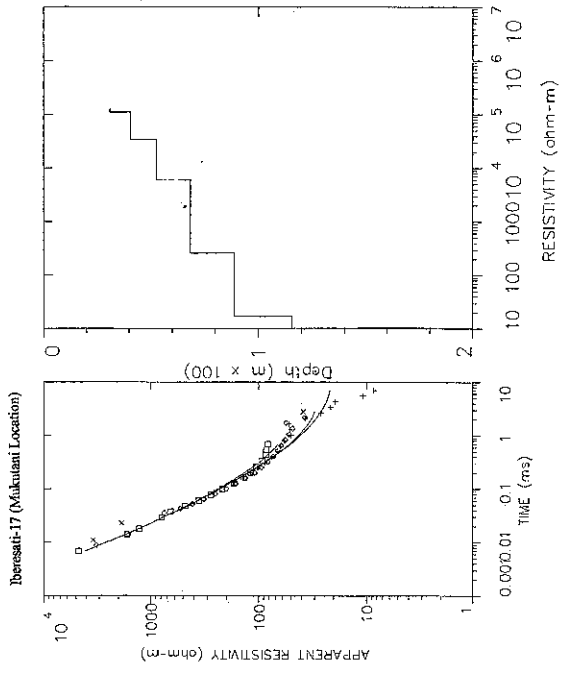
Iberesati Village (Mukutani)





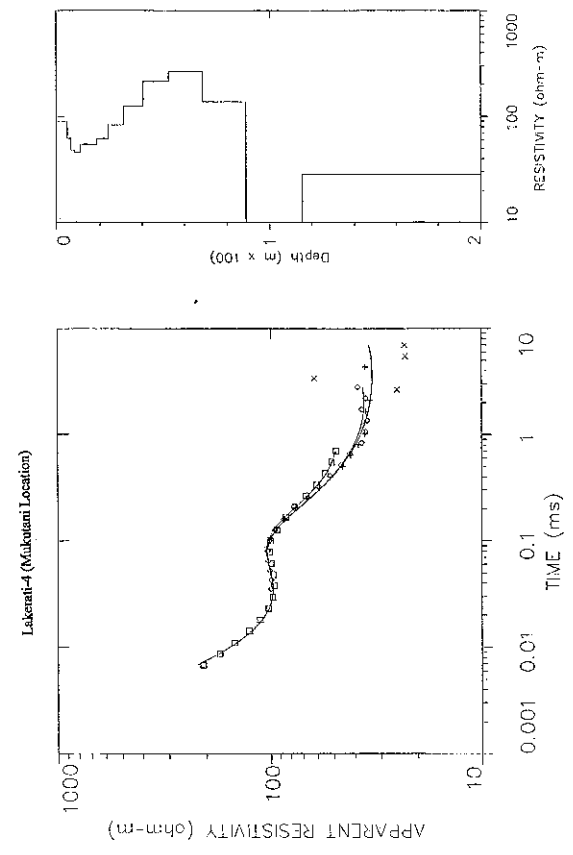
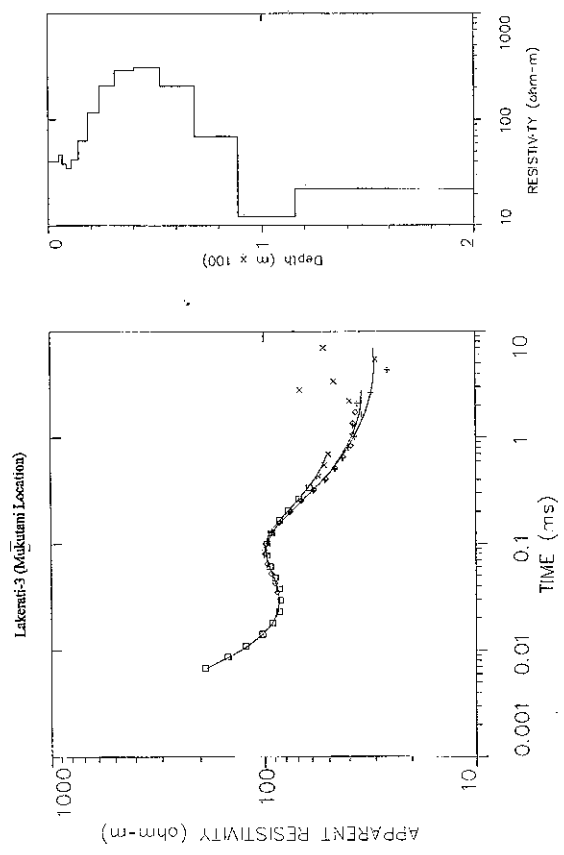
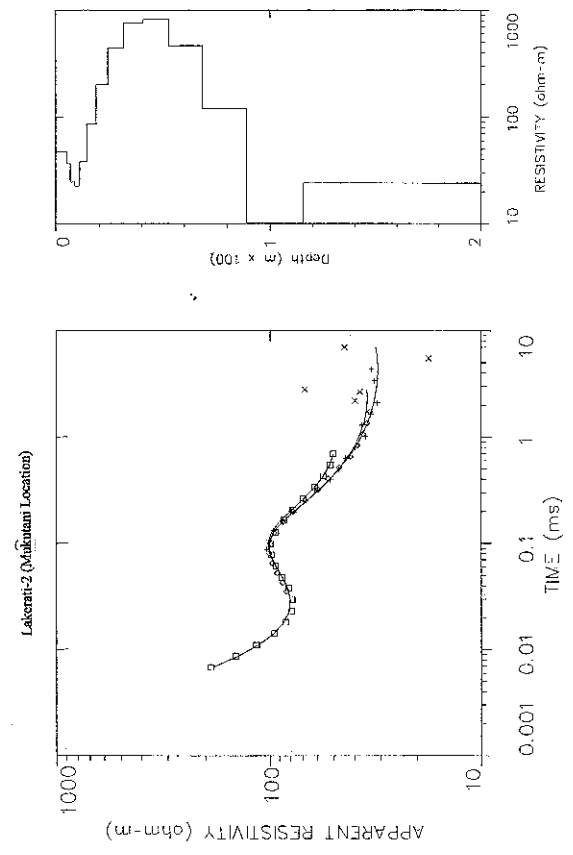
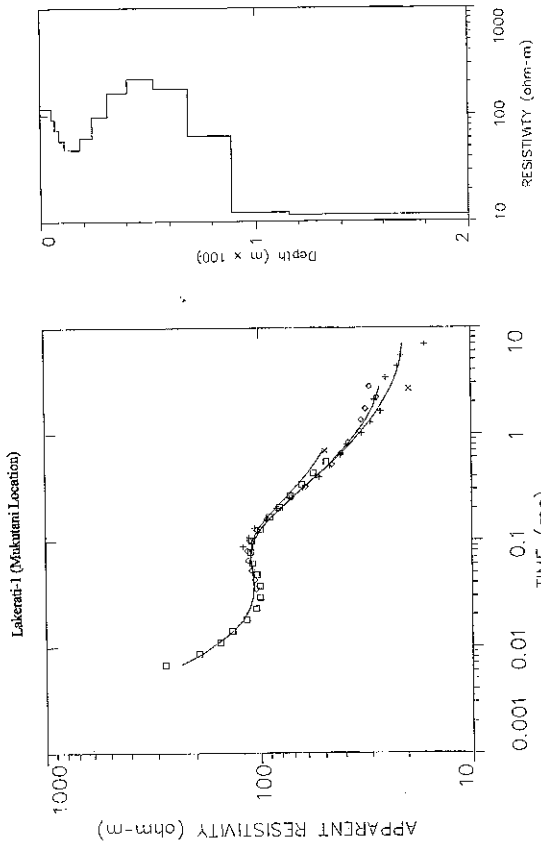


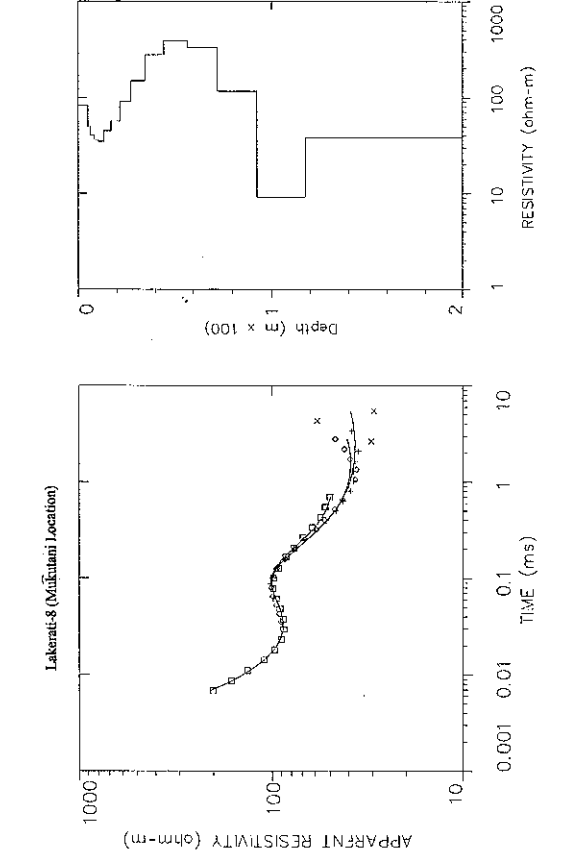
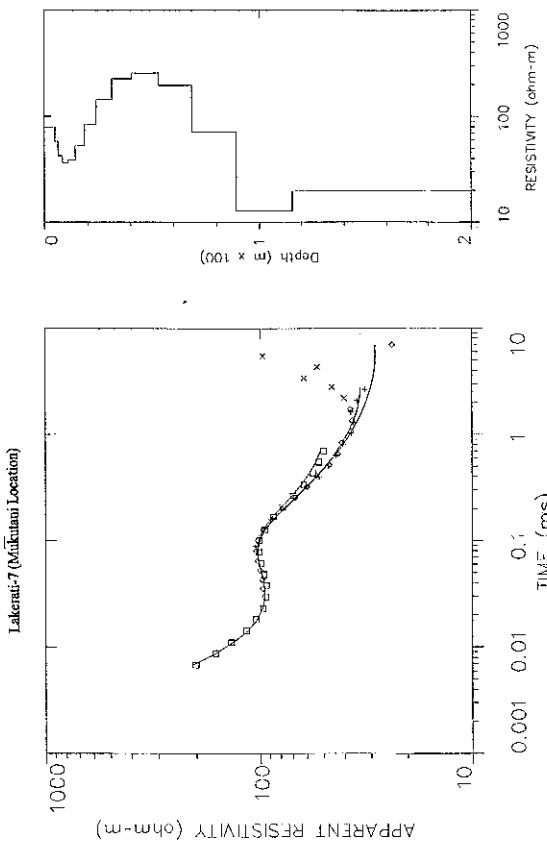
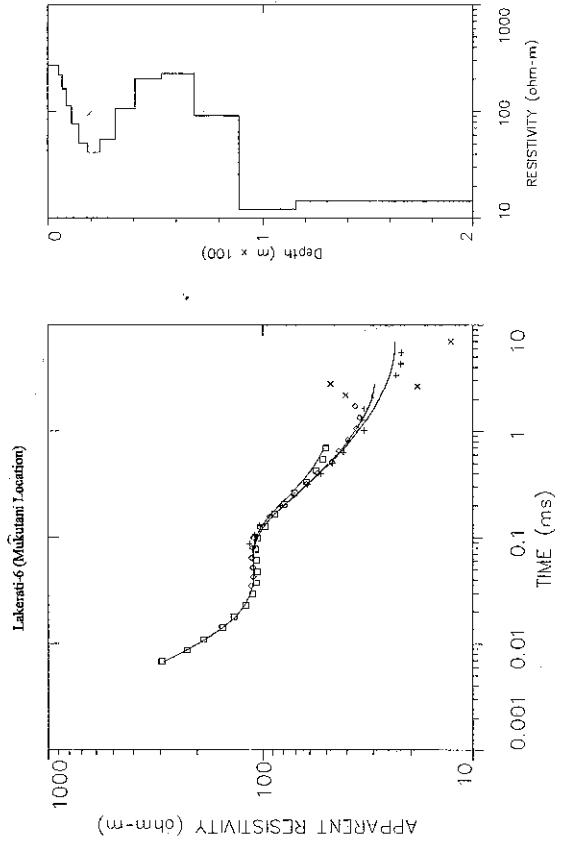
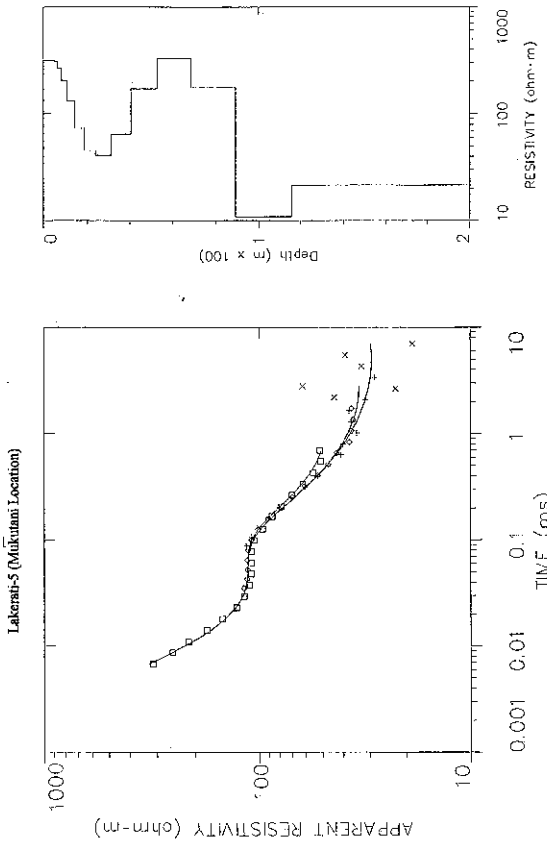


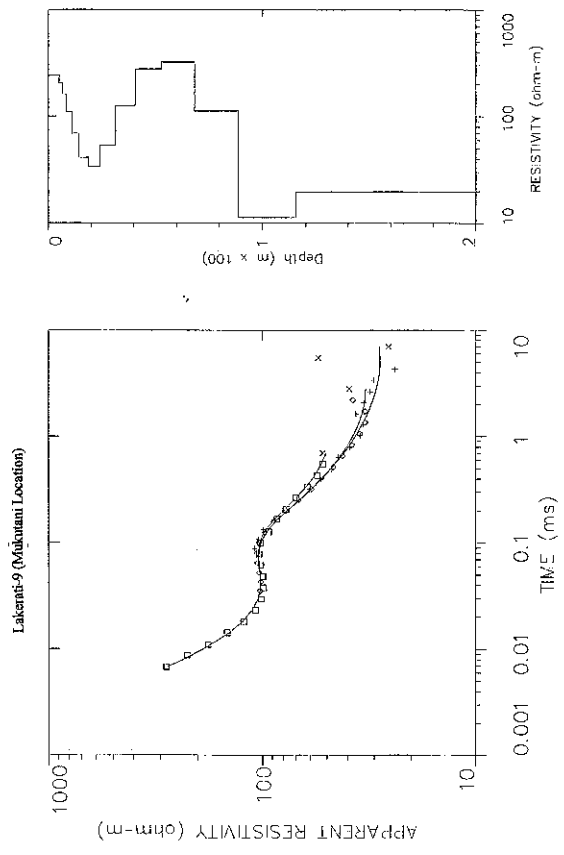


Supplemental Data . TEM DATA

Lakerati Village (Mukutani)



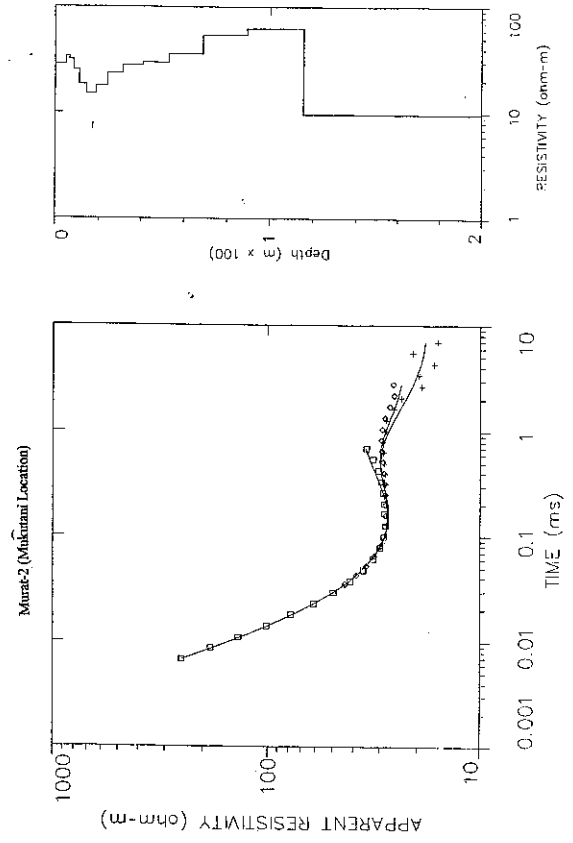
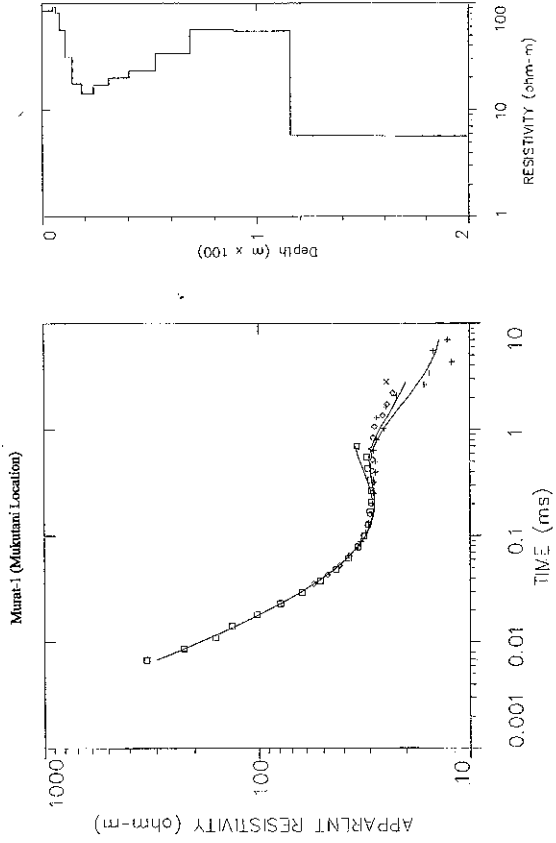




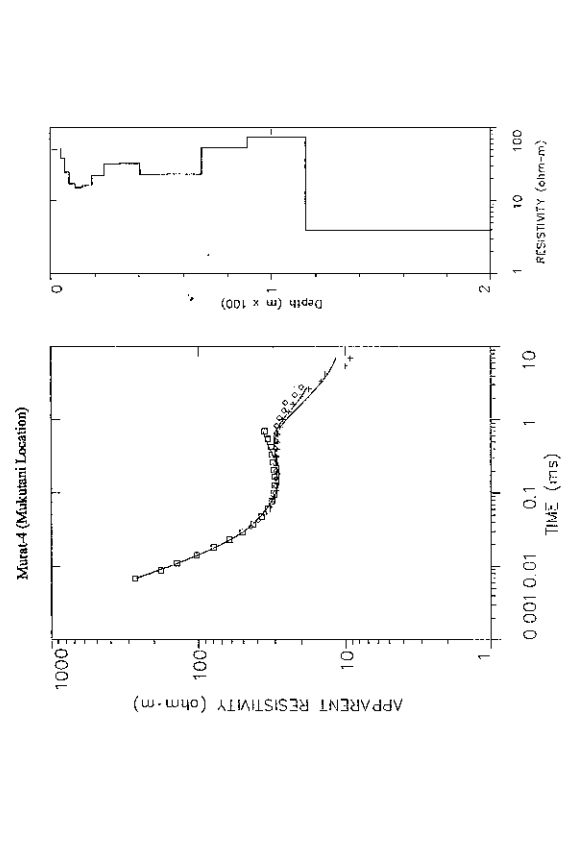
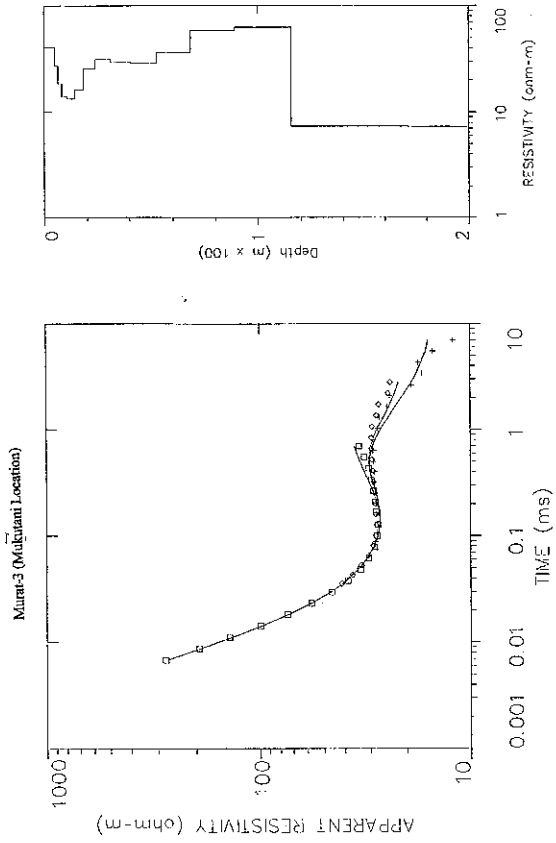
Supplemental Data

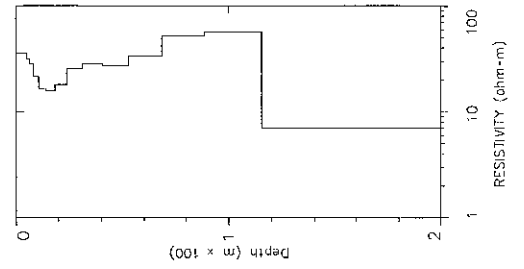
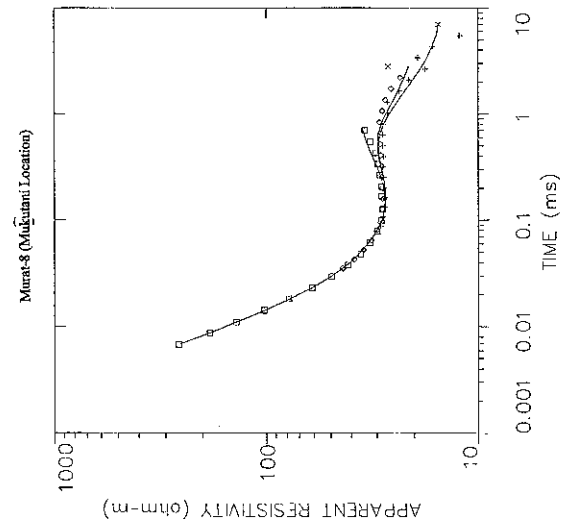
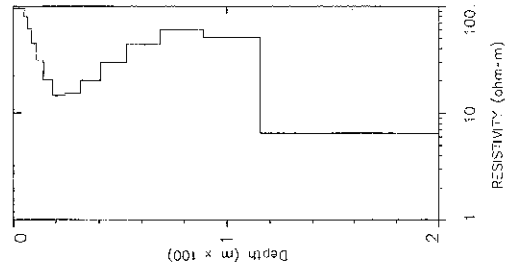
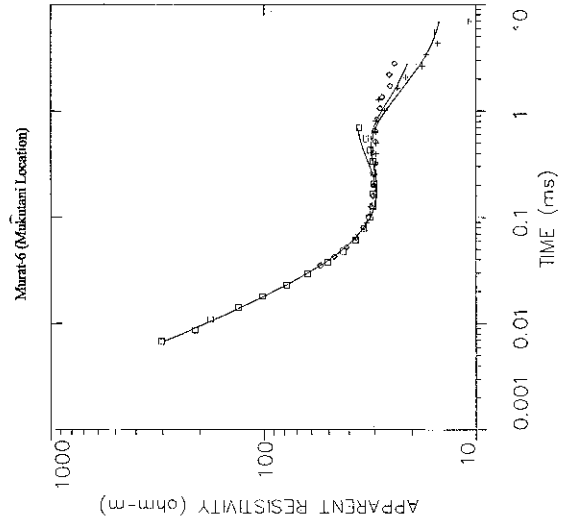
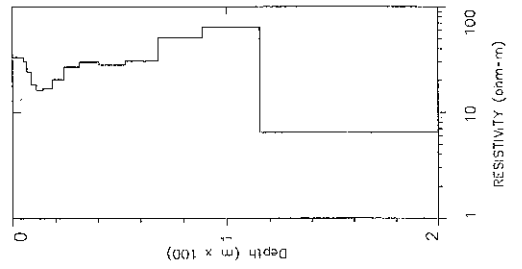
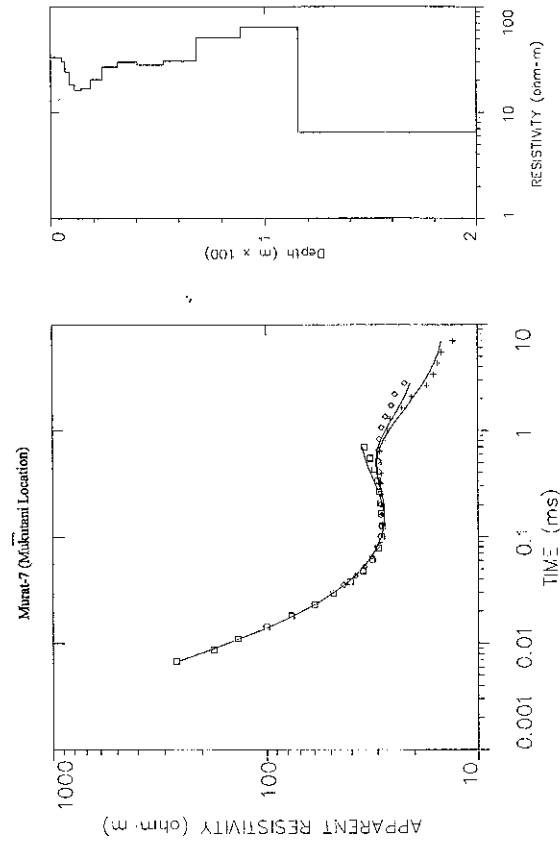
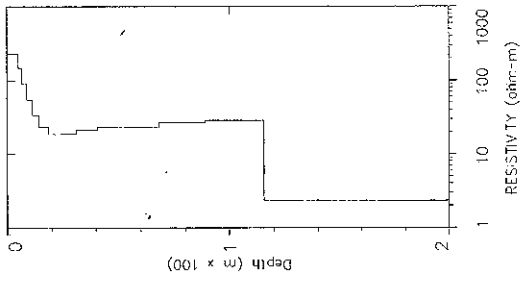
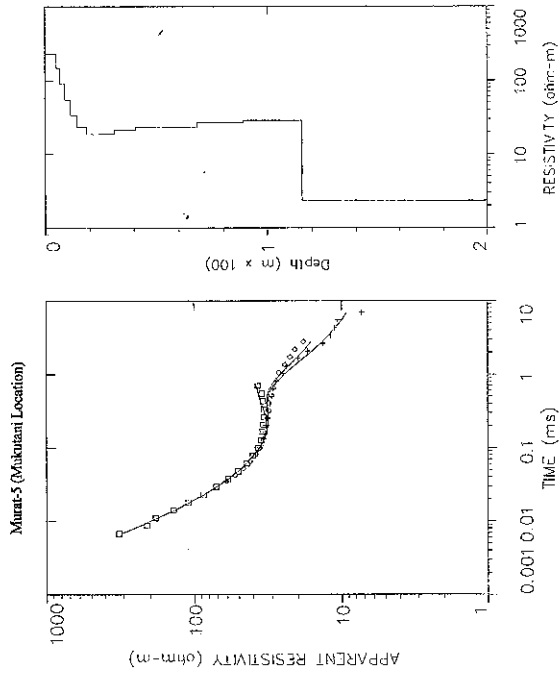
TEM DATA

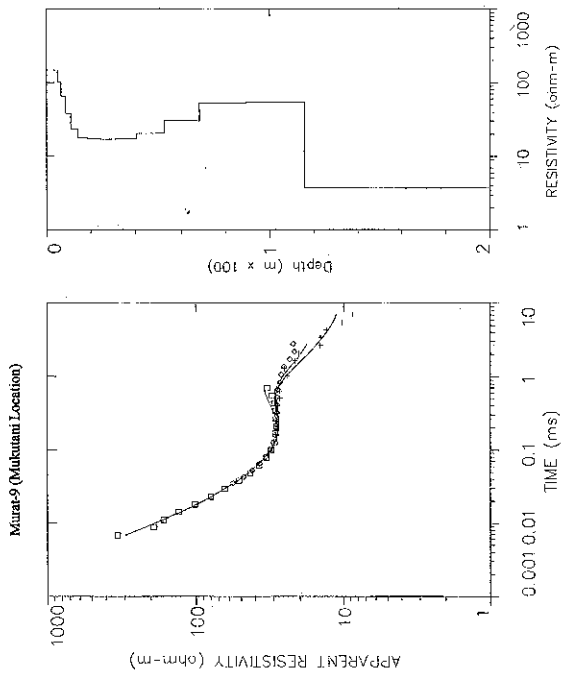
Murat Village (Mukutani)



Murat-3

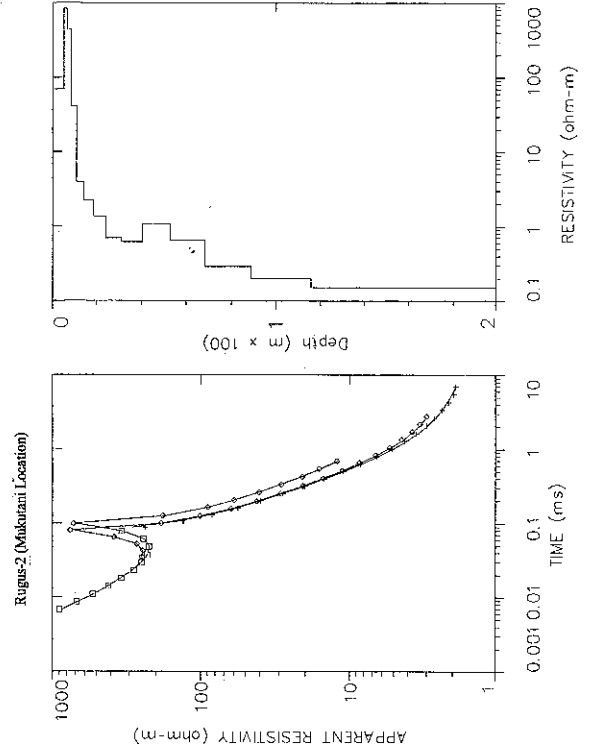
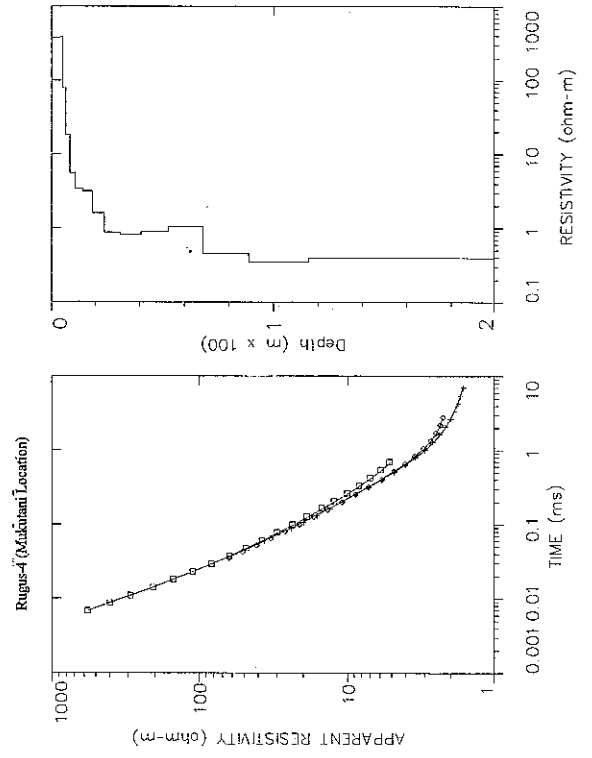
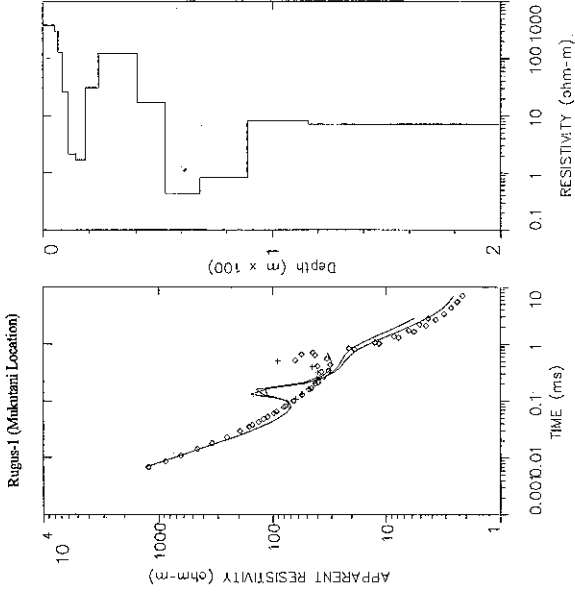
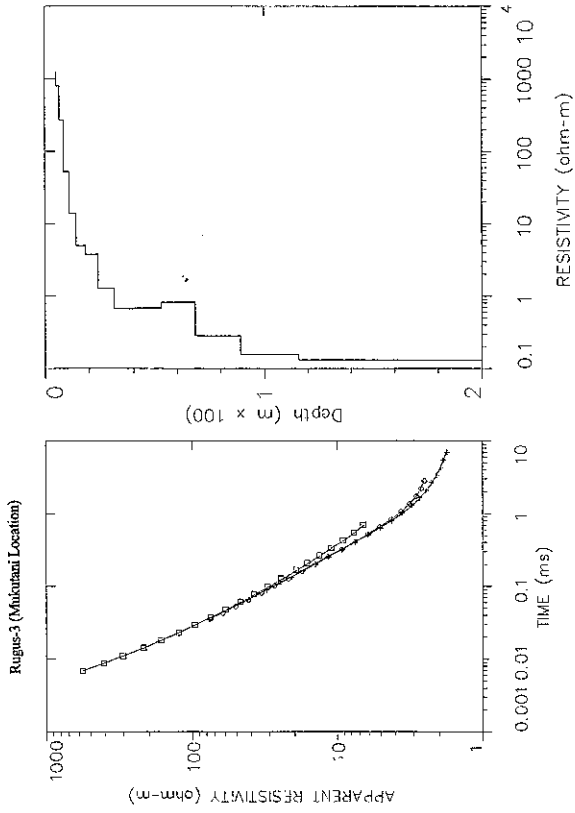




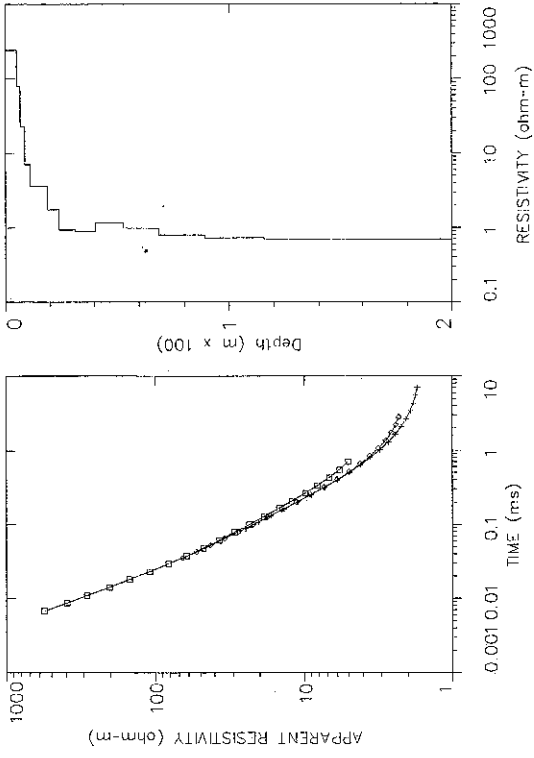


Supplemental Data TEM DATA

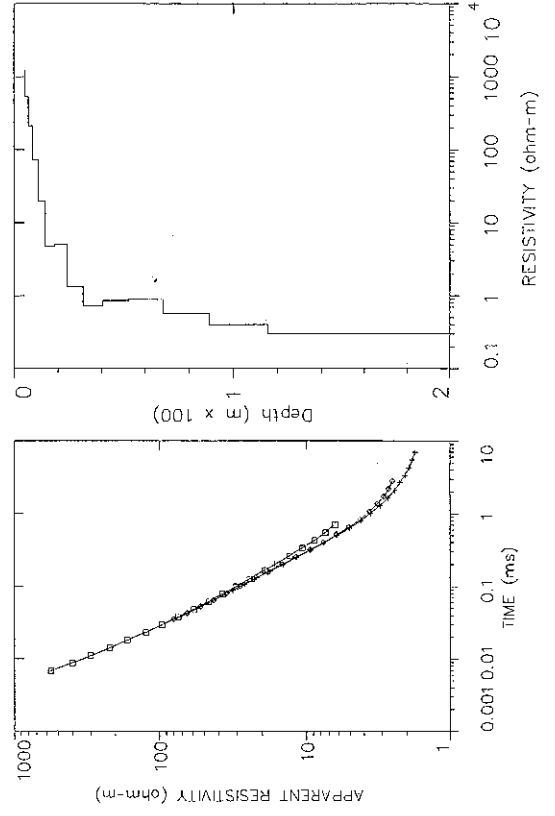
Rugus Village (Mukutani)



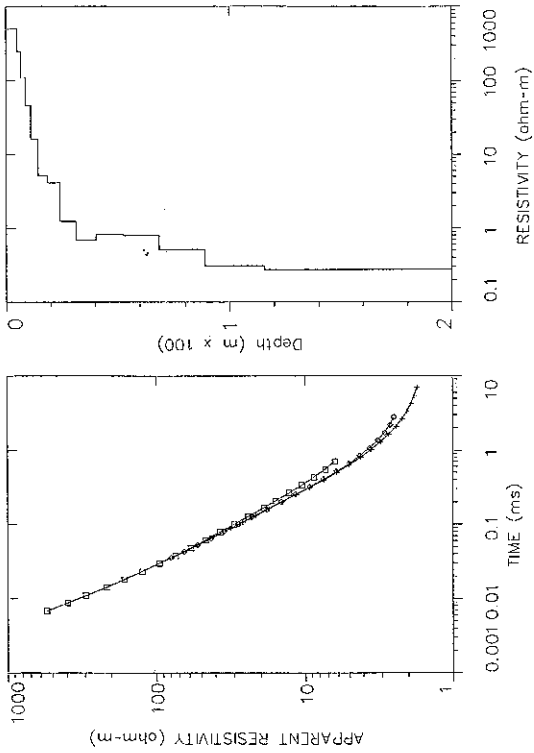
Rugus-5 (Mukutani Location)



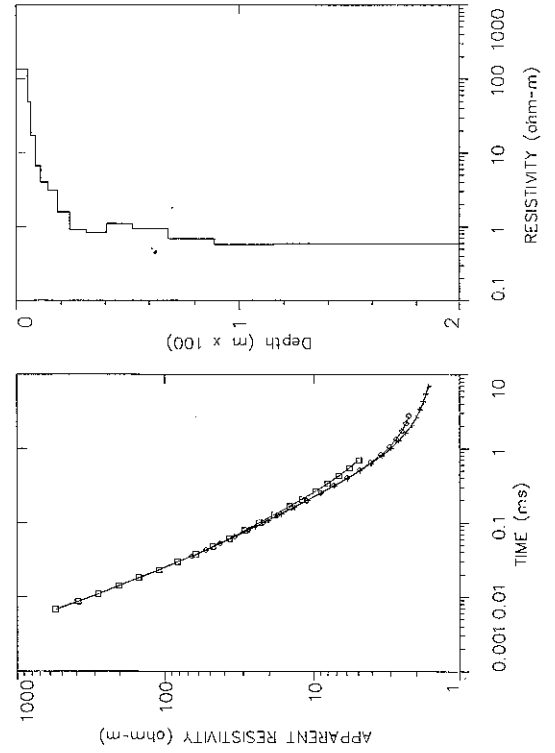
Rugus-6 (Mukutani Location)

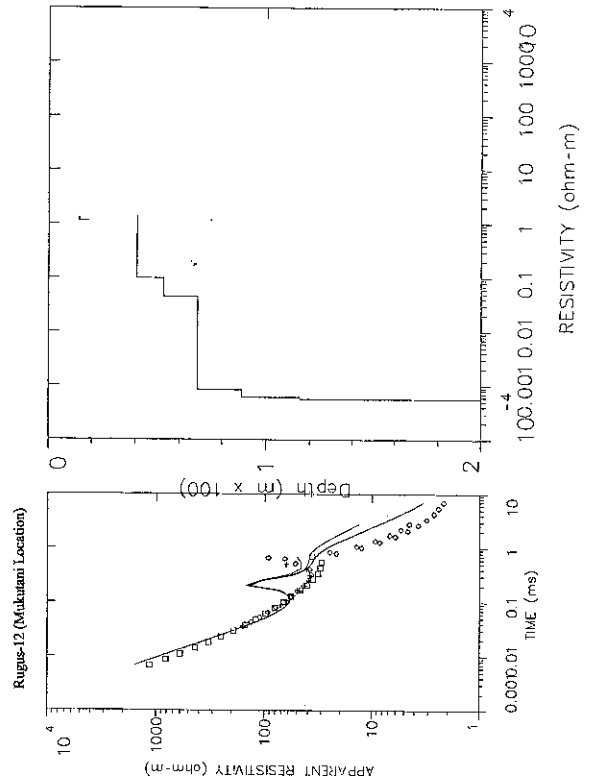
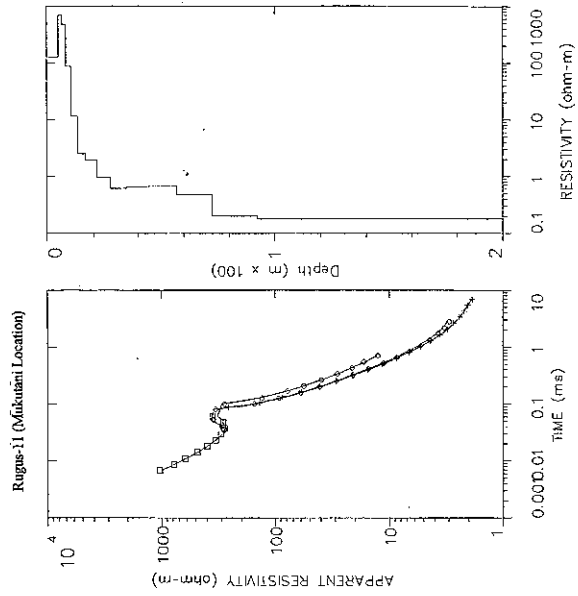
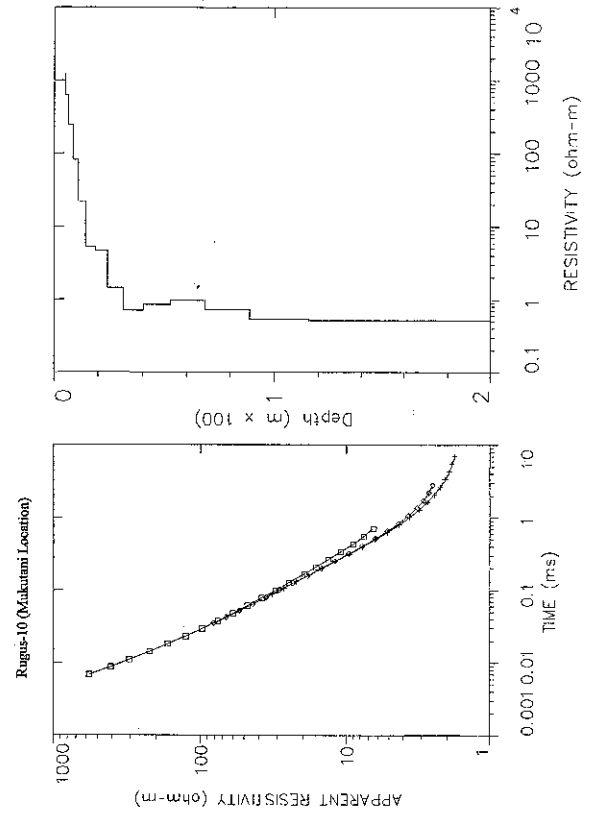
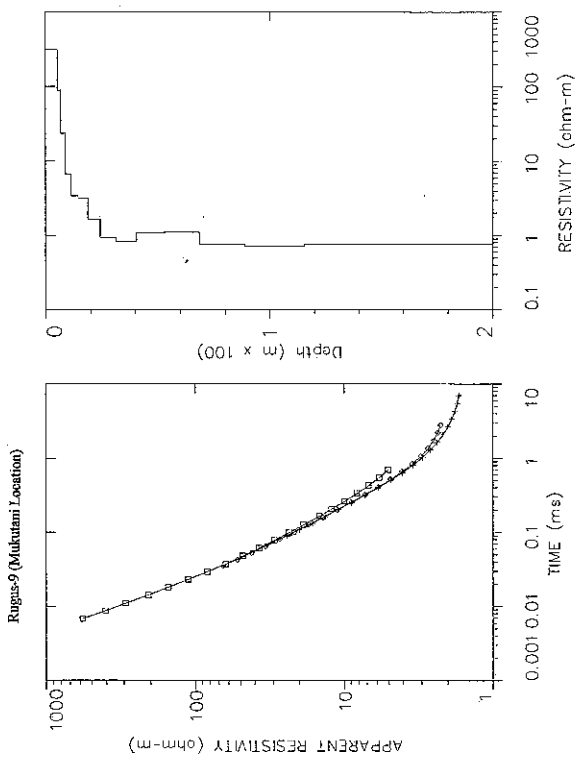


Rugus-7 (Mukutani Location)



Rugus-8 (Mukutani Location)

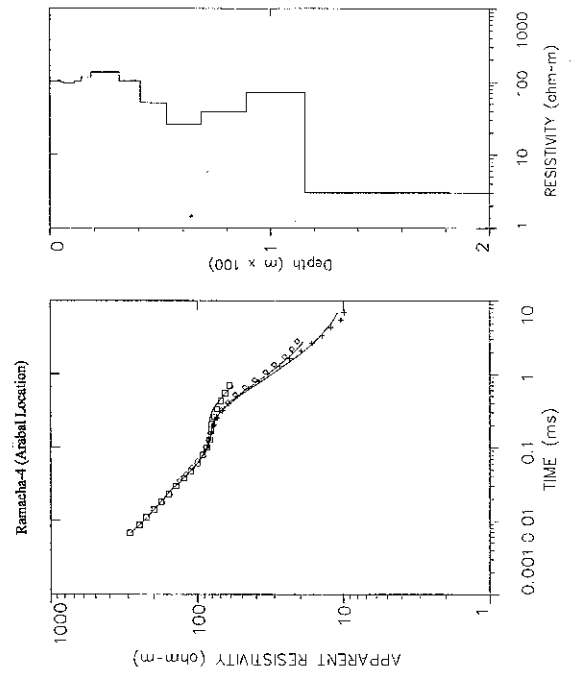
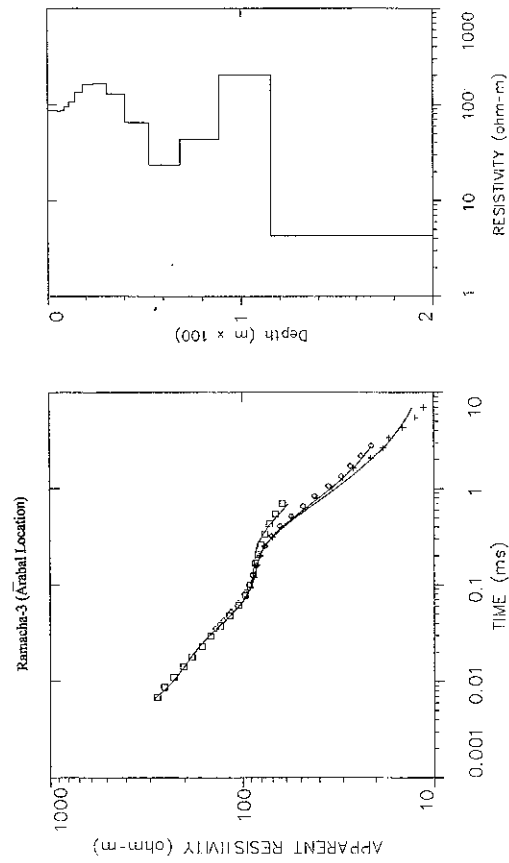
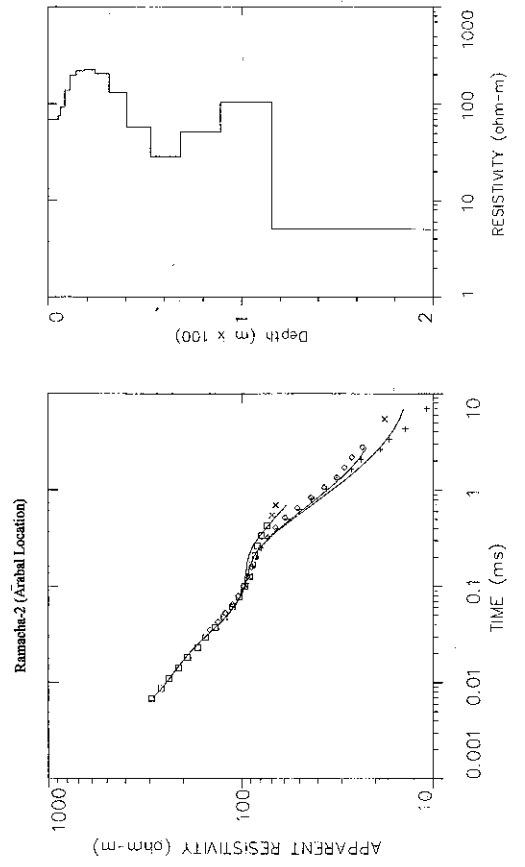
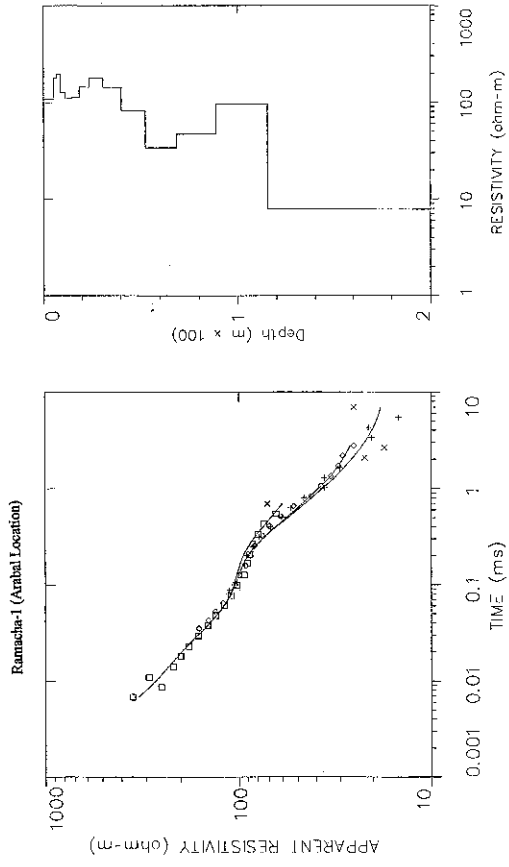


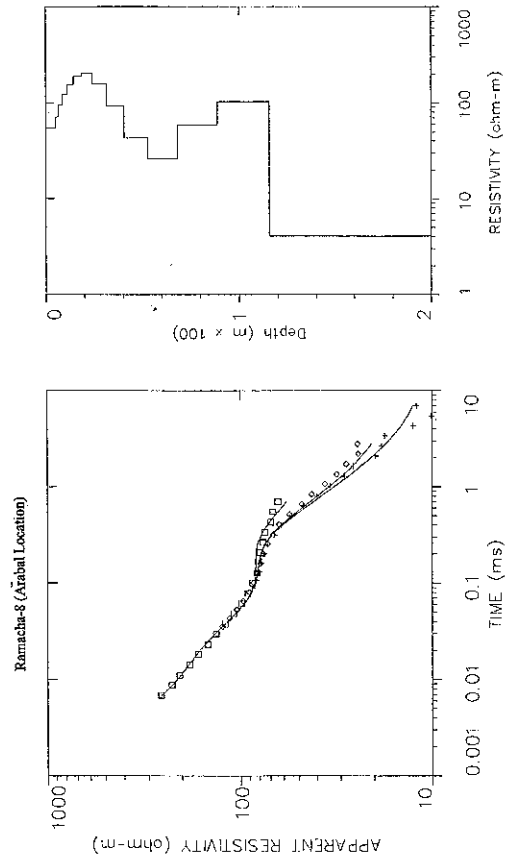
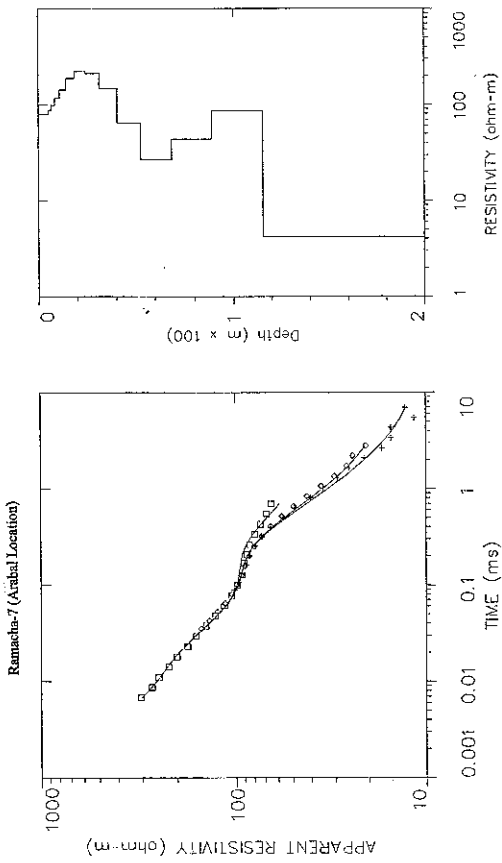
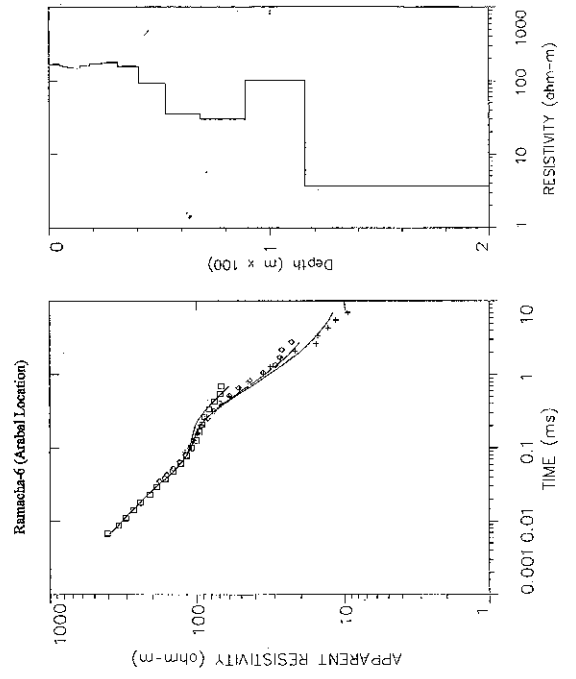
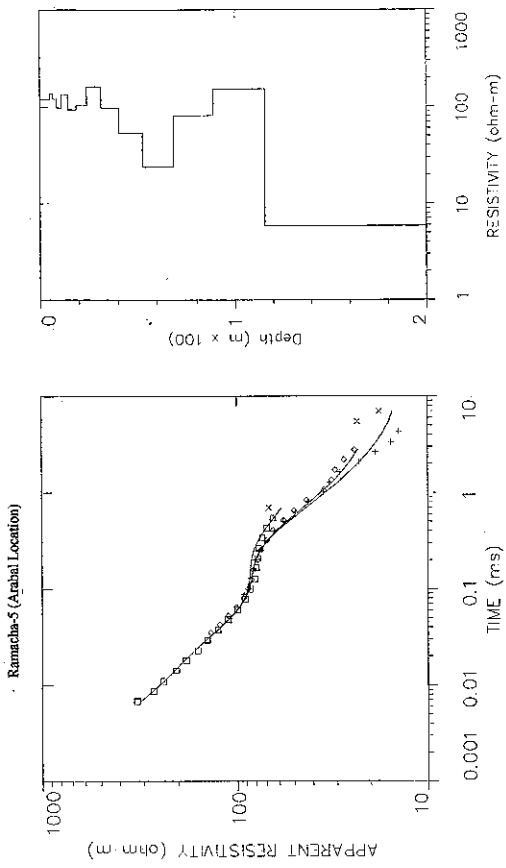


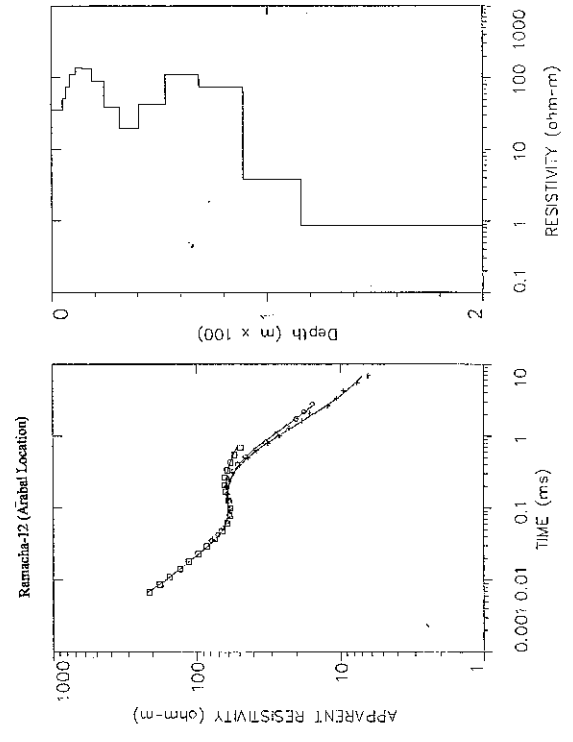
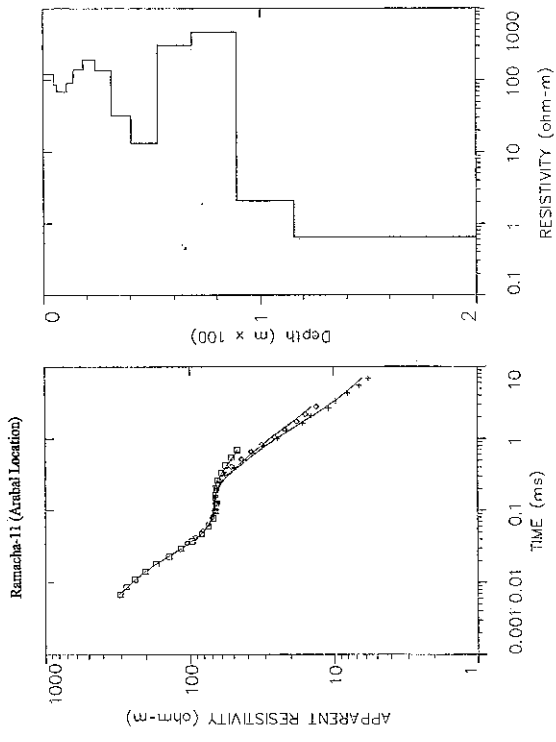
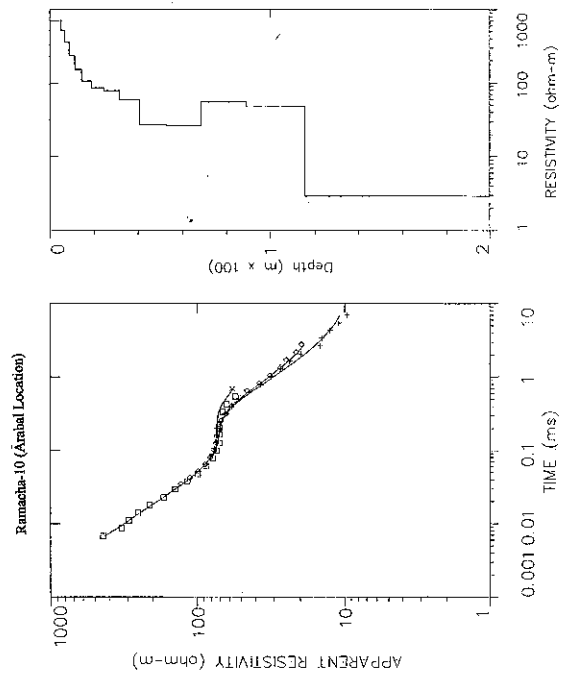
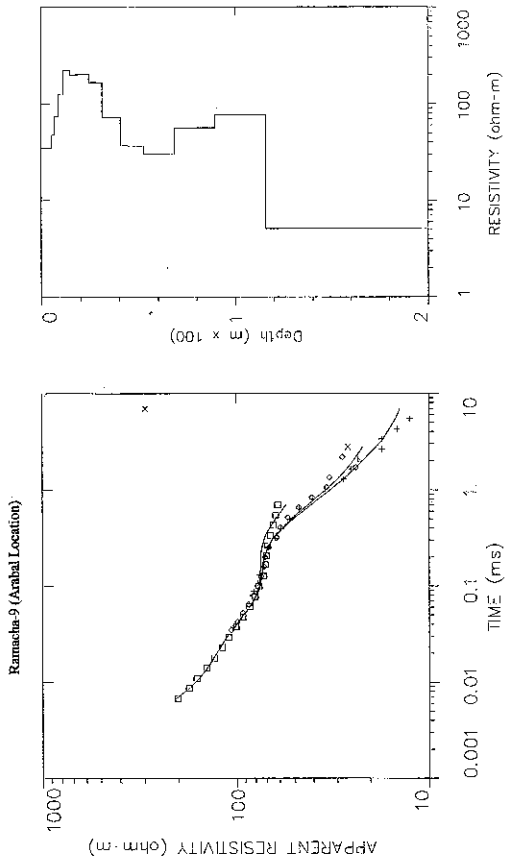
Supplemental Data

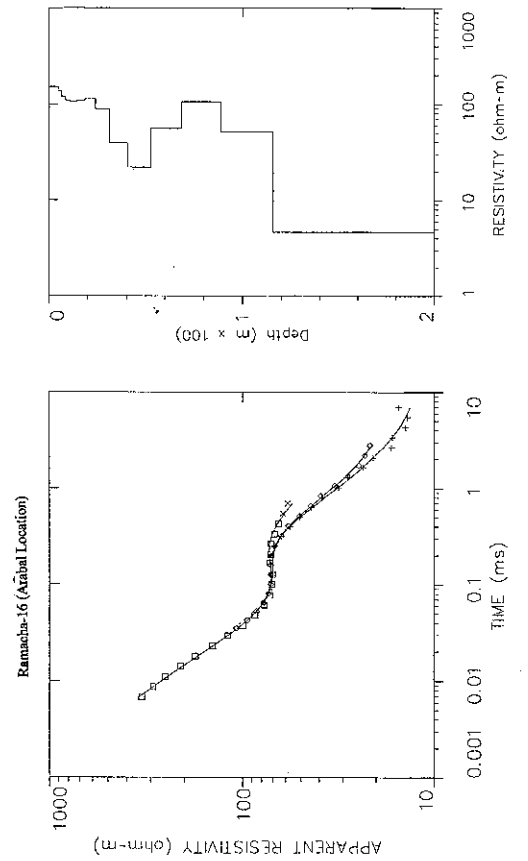
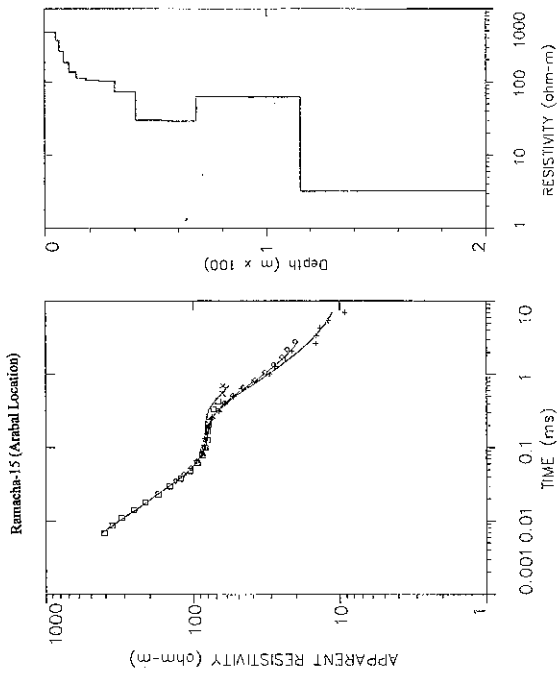
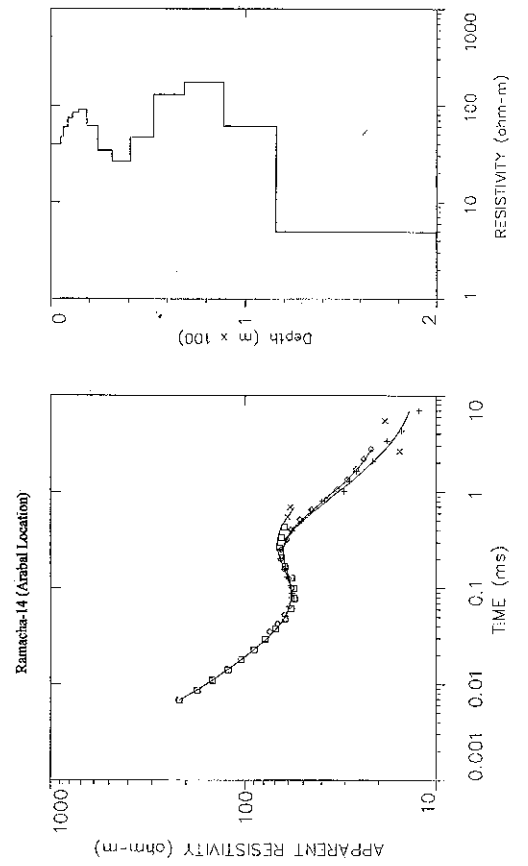
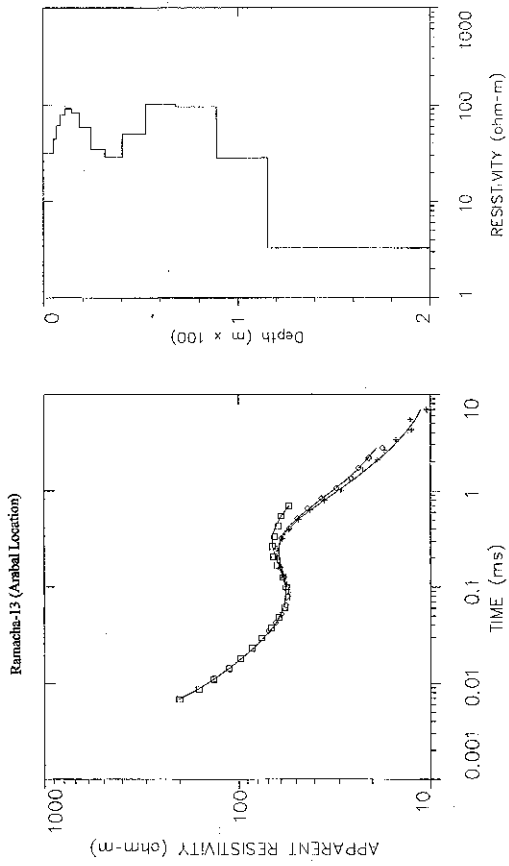
TEM DATA

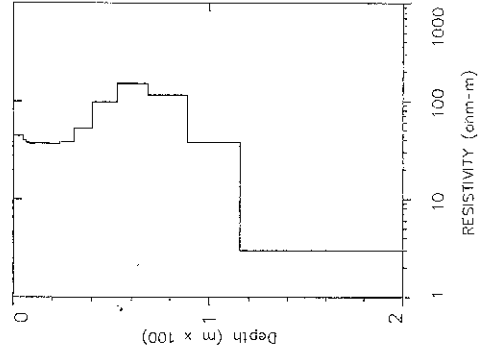
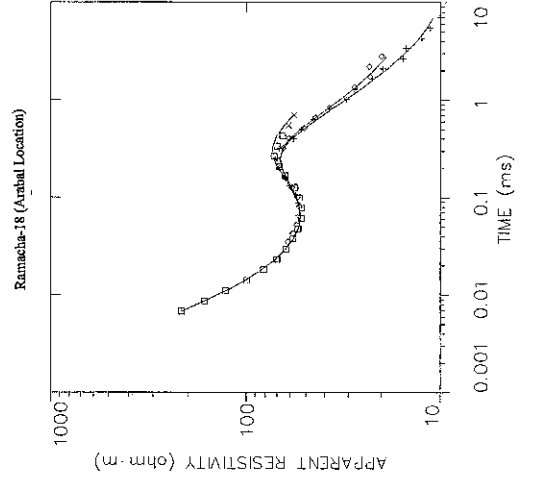
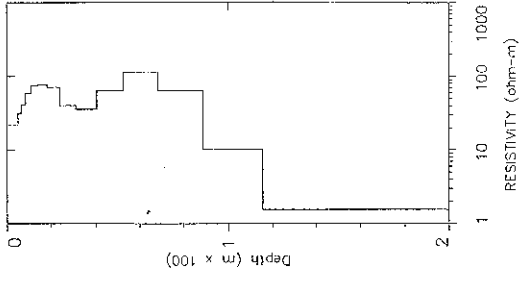
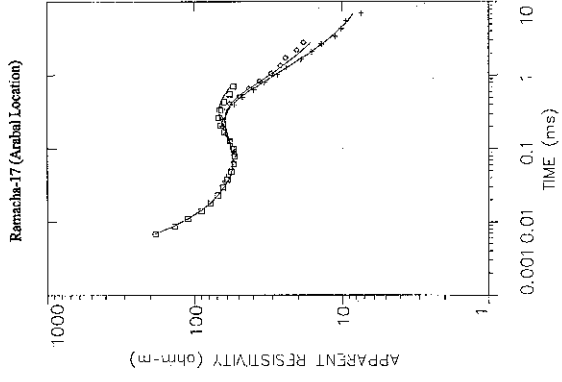
Ramacha Village (Arabal)







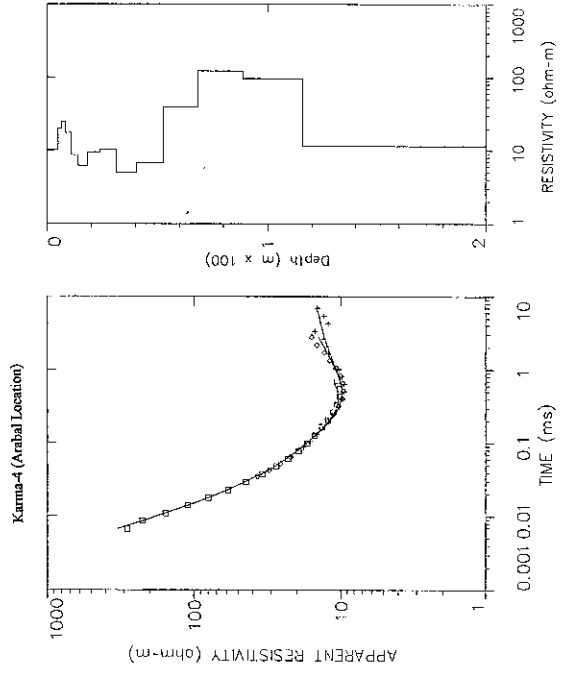
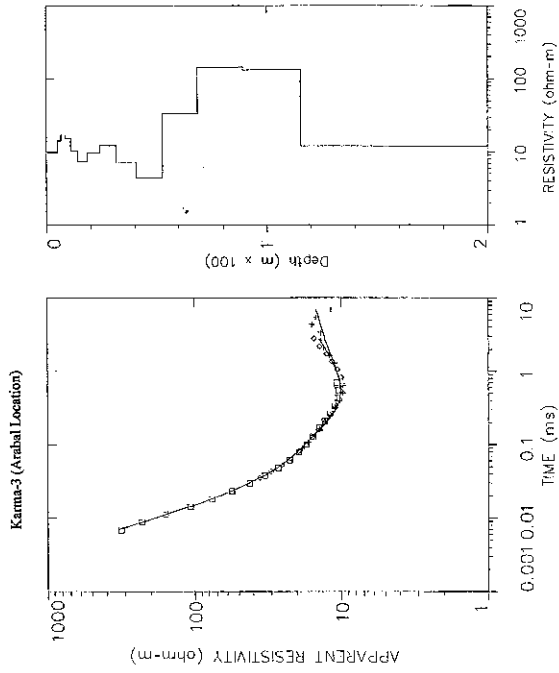
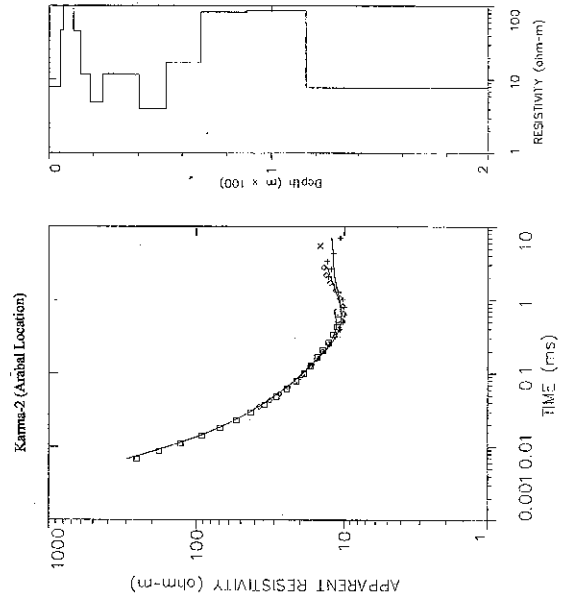
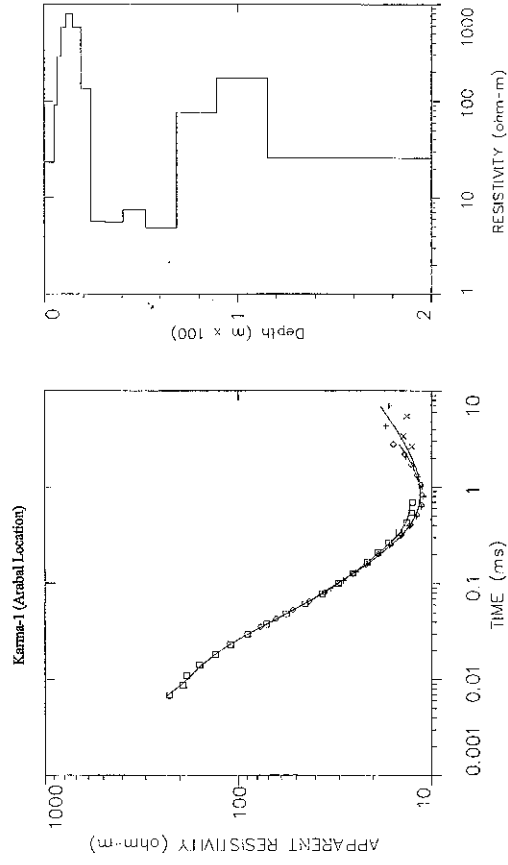


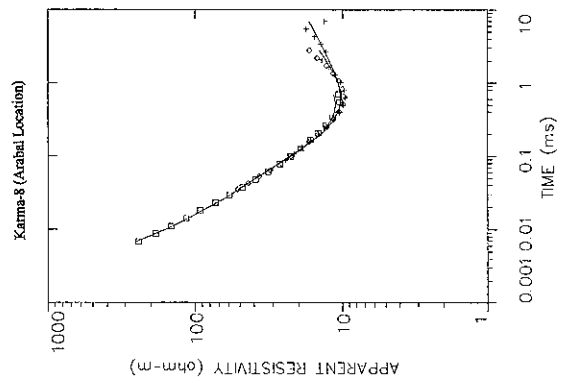
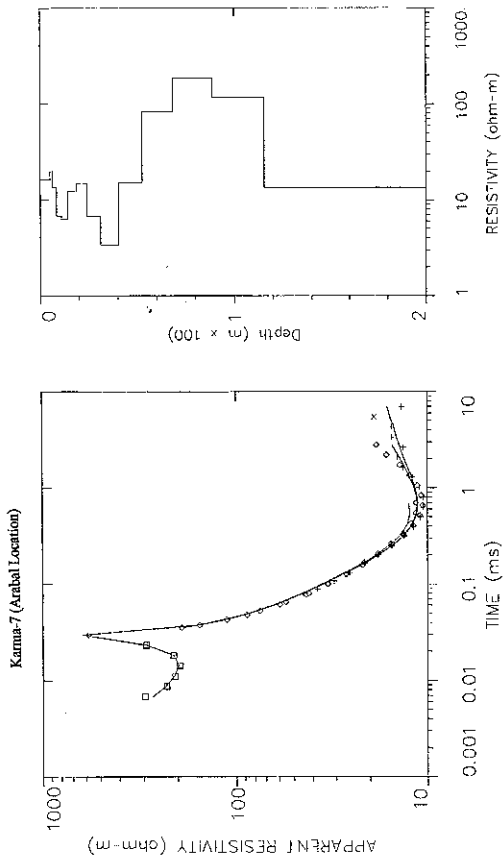
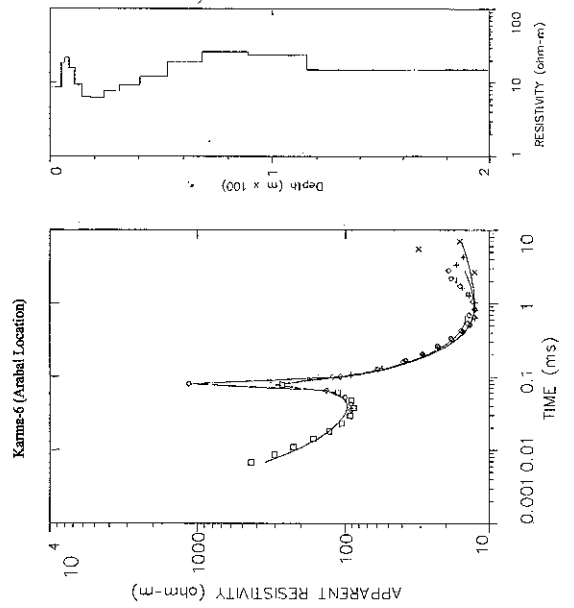
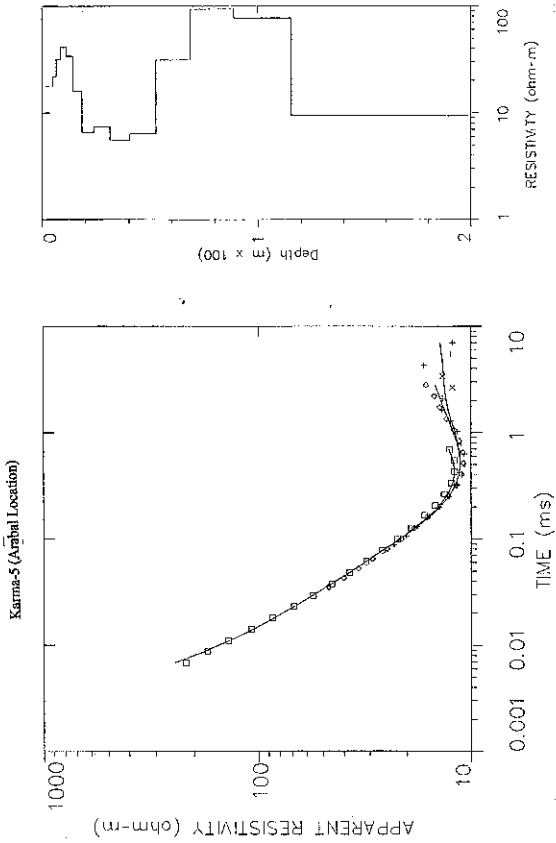


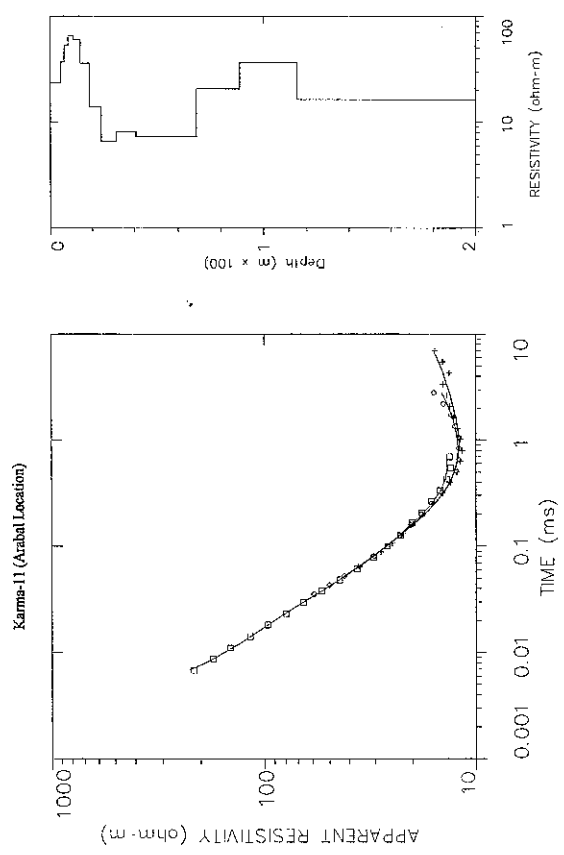
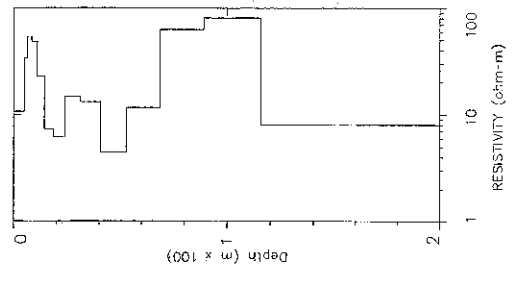
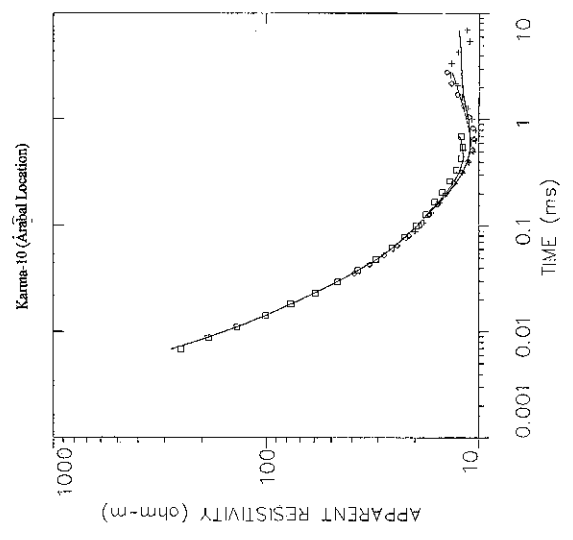
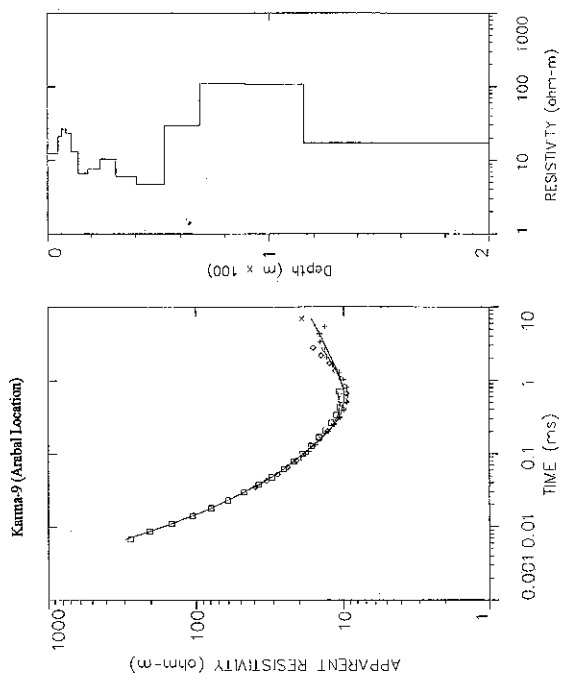
Supplemental Data

TEM DATA

Karma Village (Arabal)



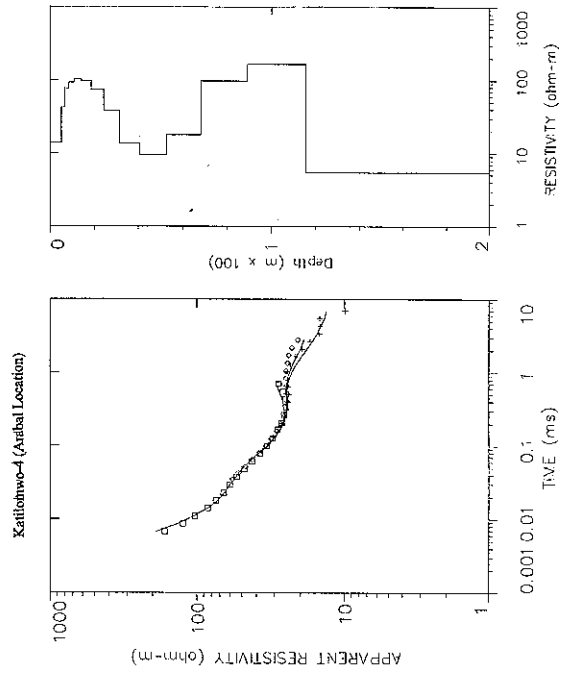
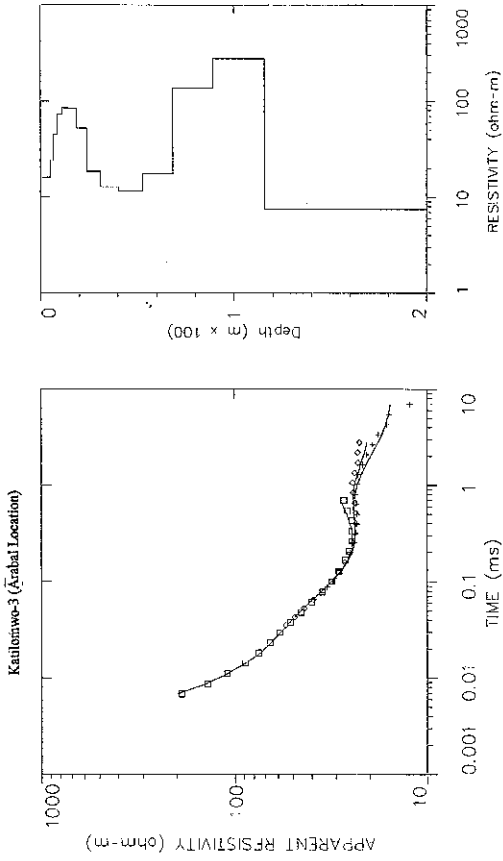
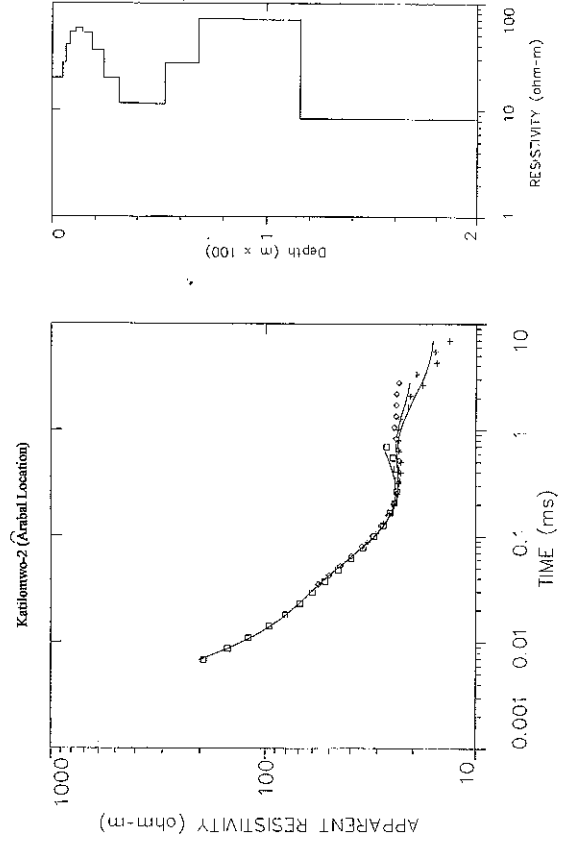
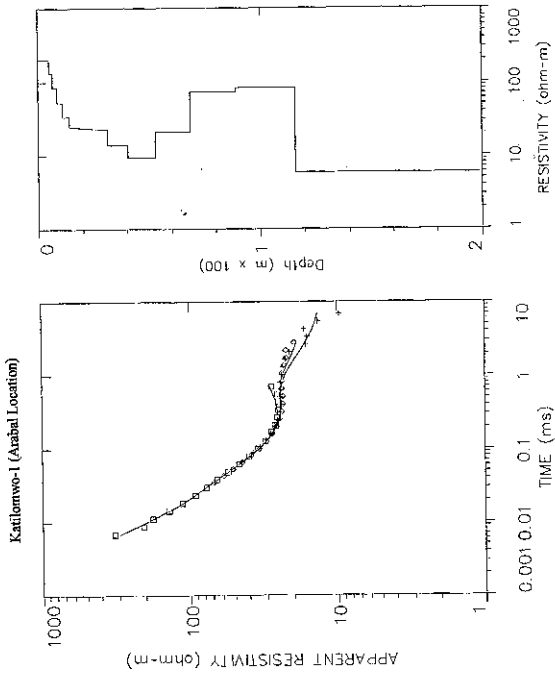


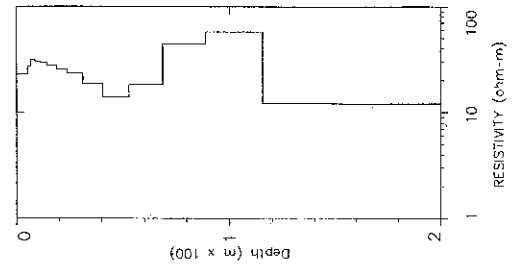
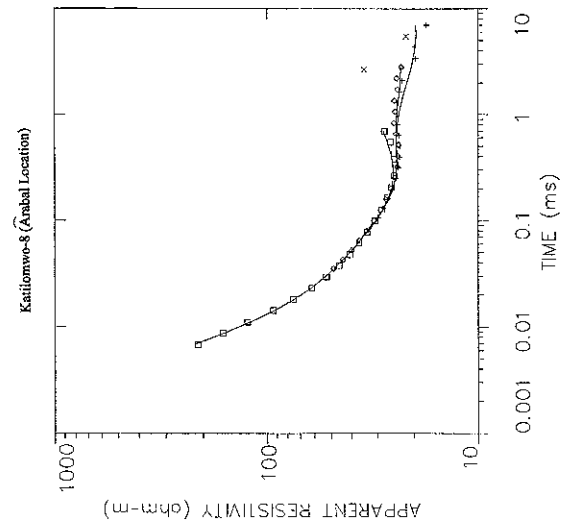
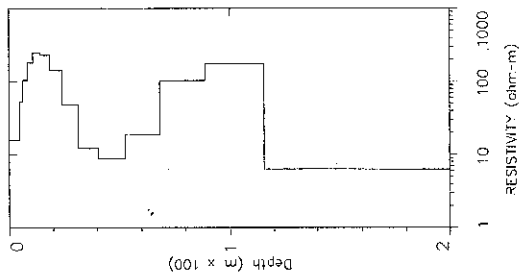
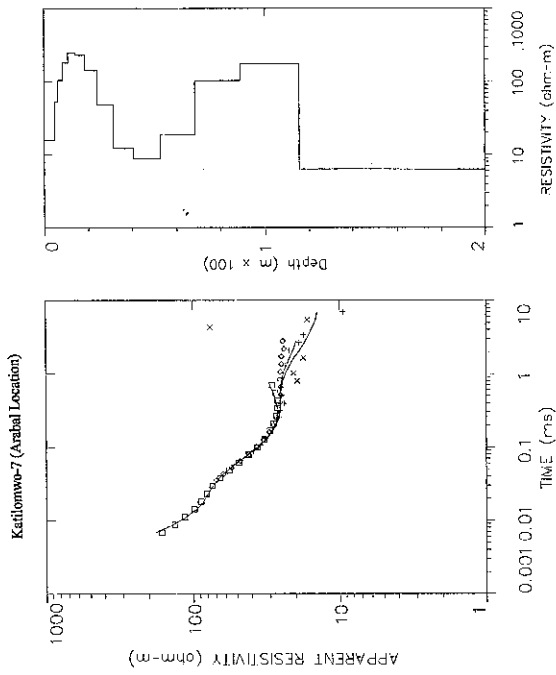
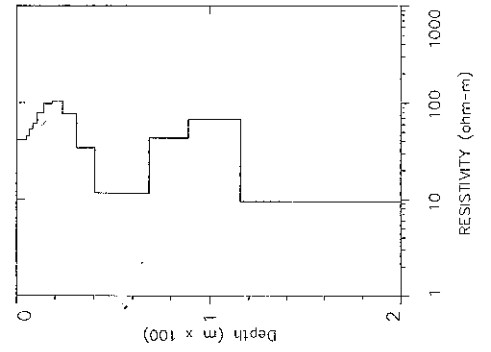
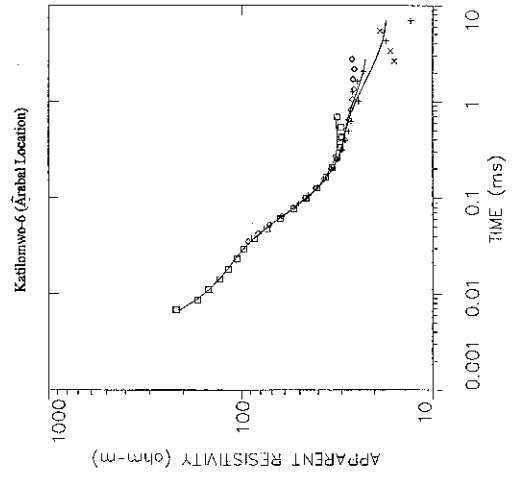
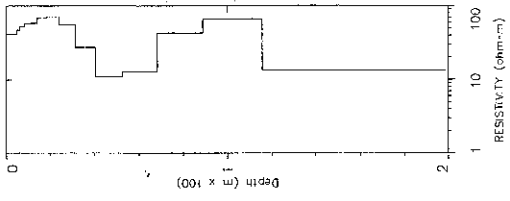
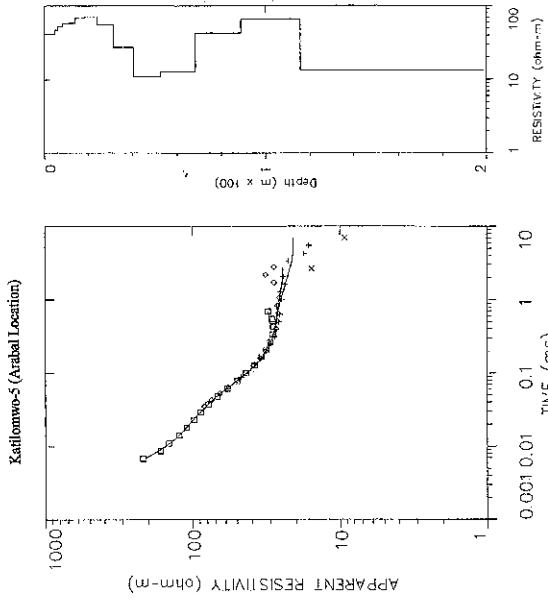


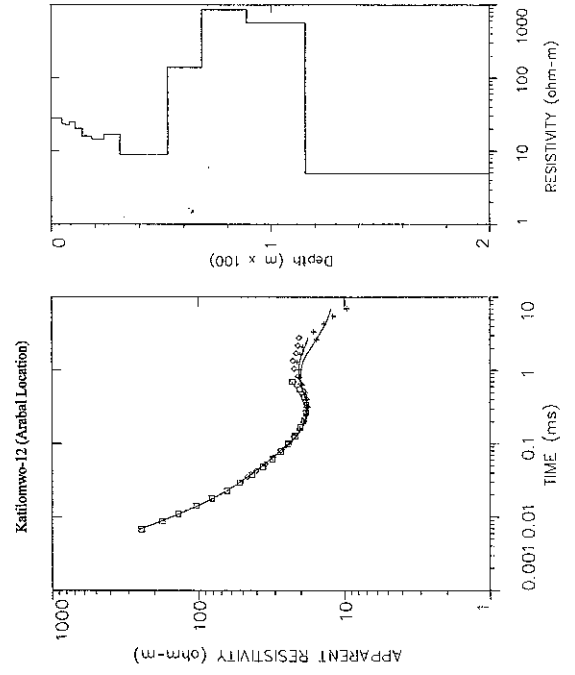
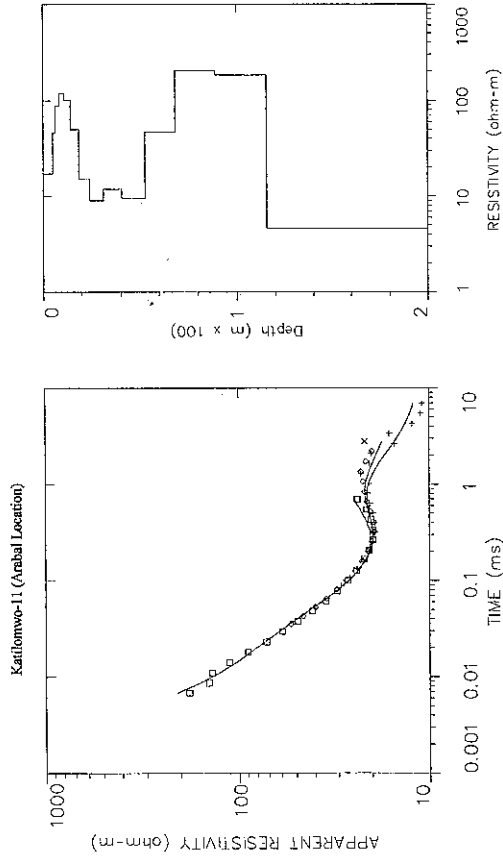
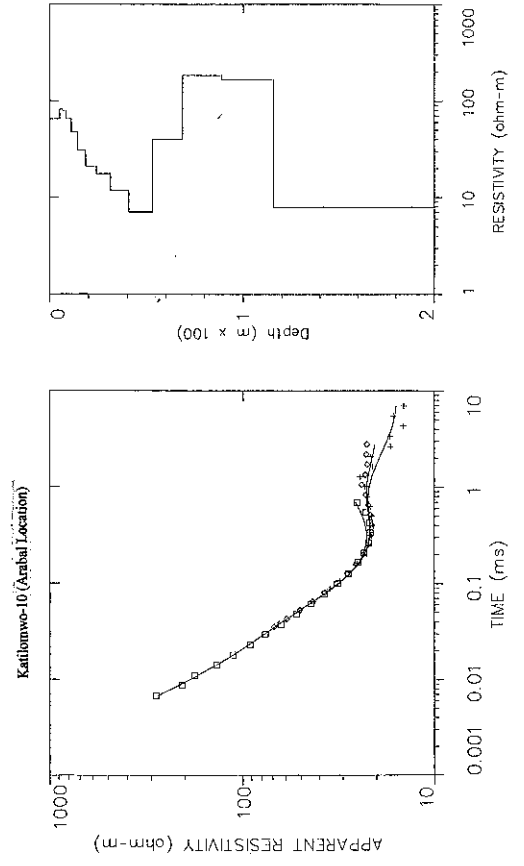
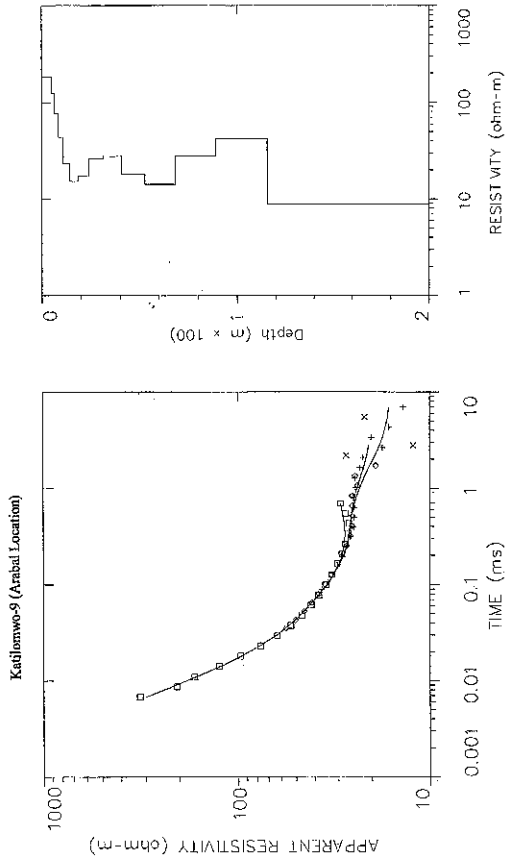
Supplemental Data

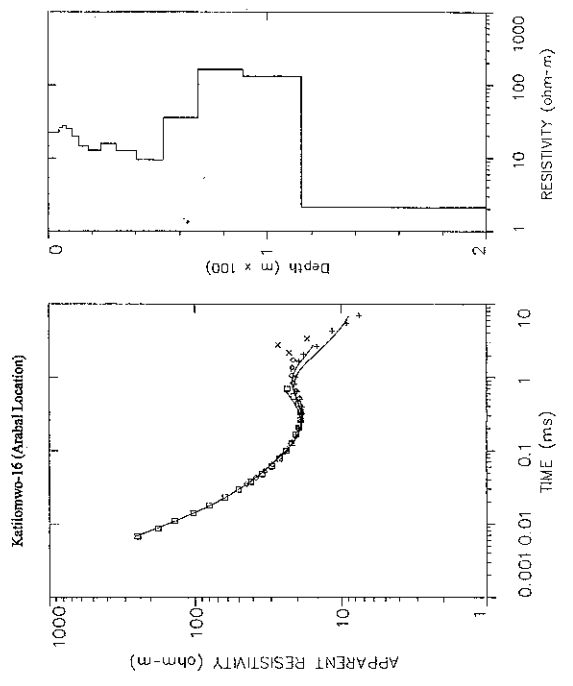
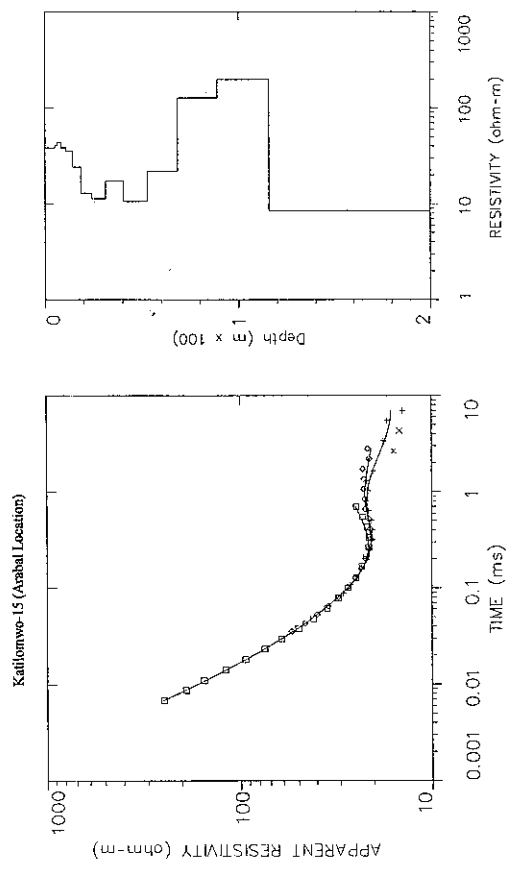
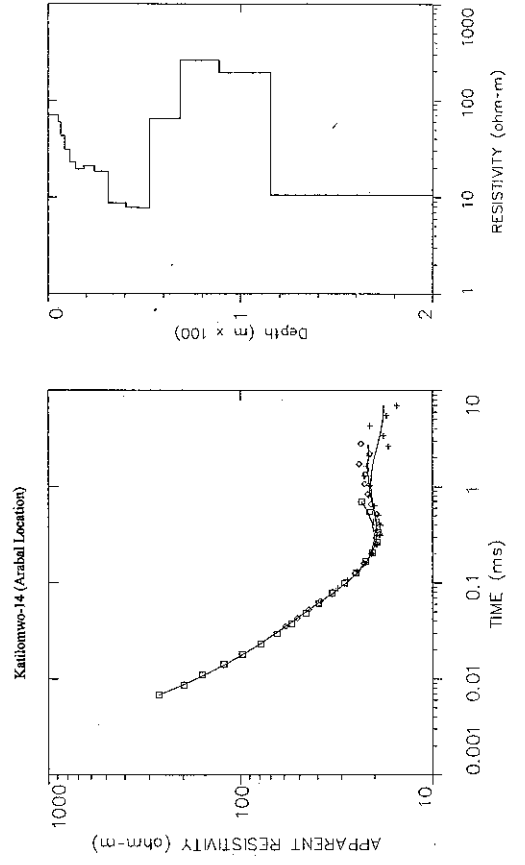
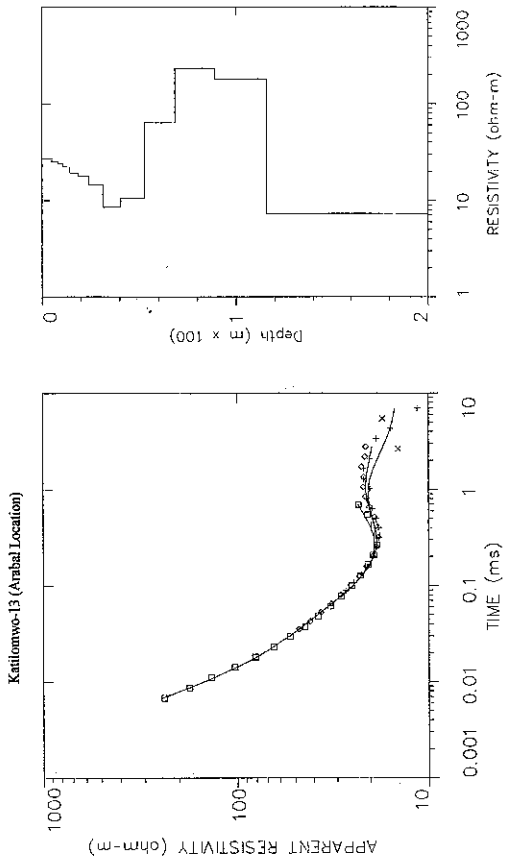
TEM DATA

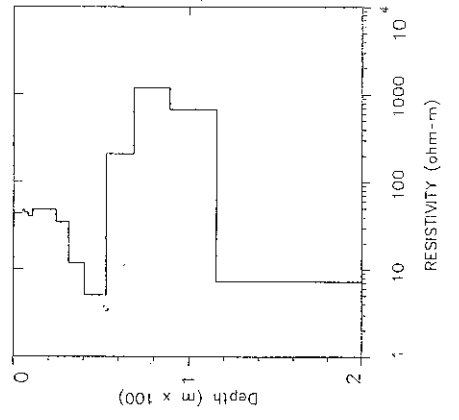
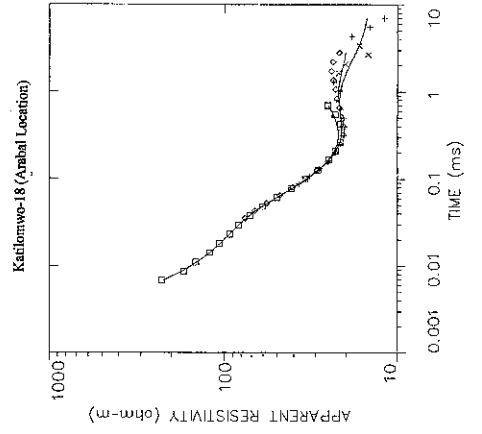
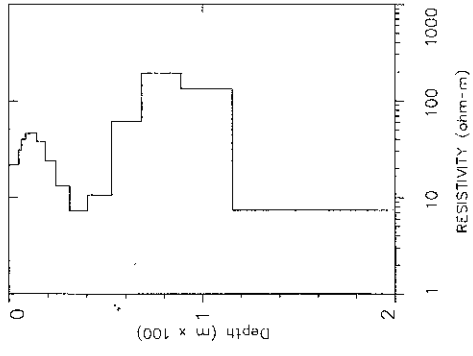
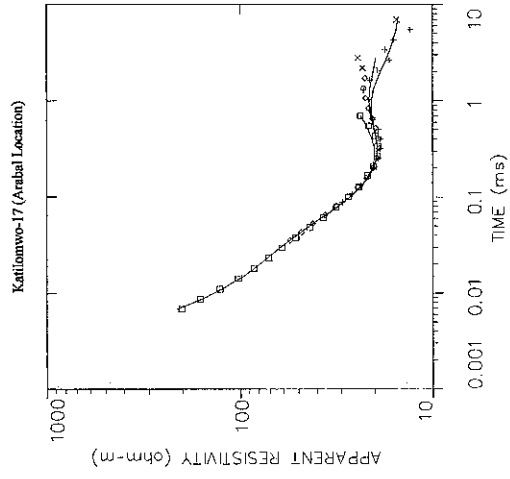
Katilomwo Village (Arabal)







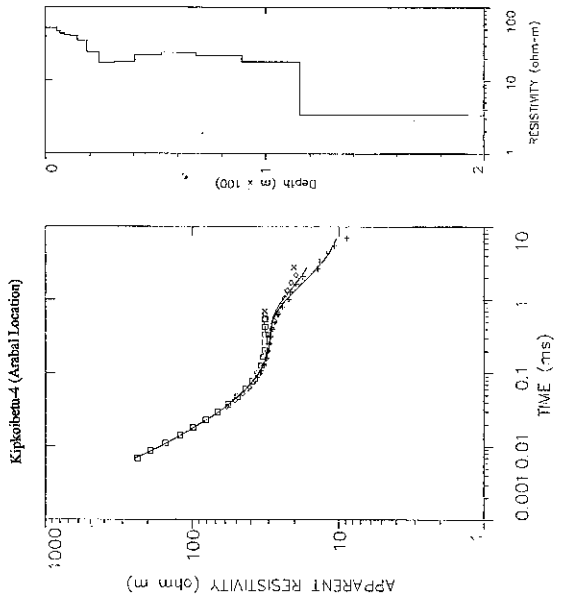
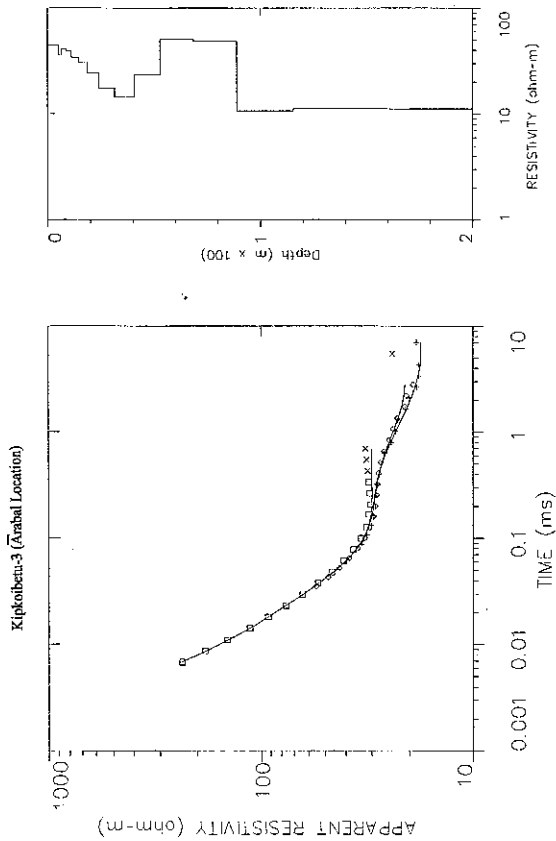
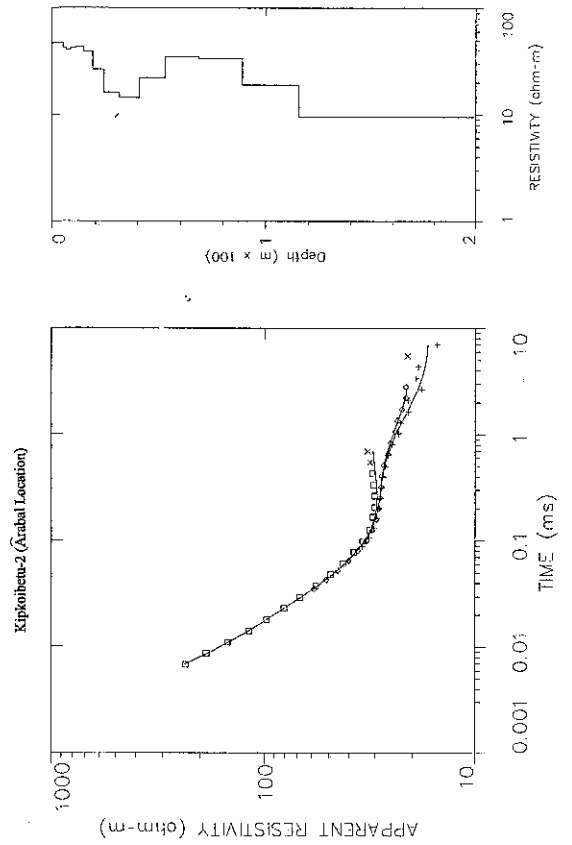
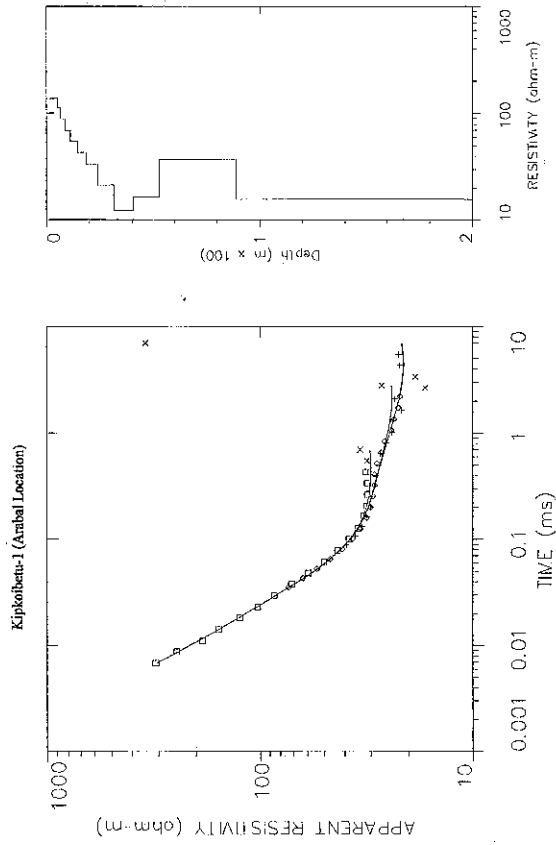


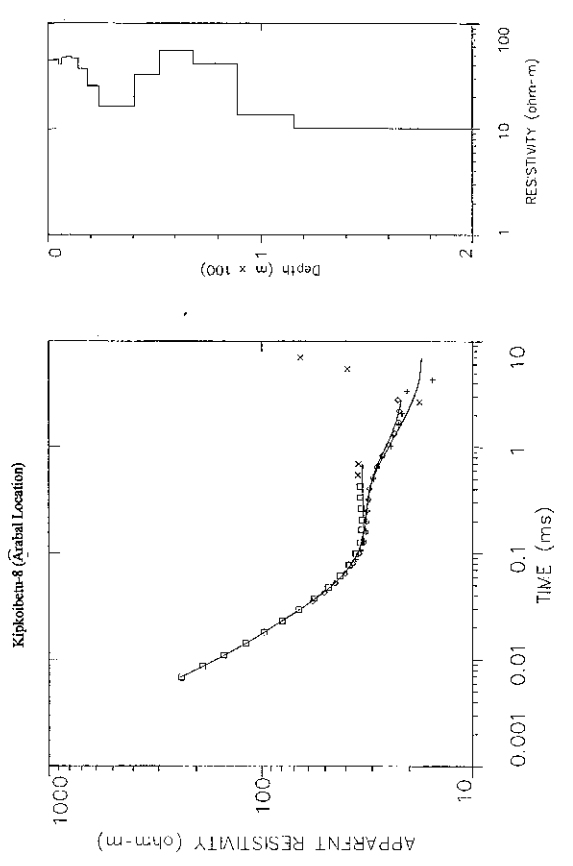
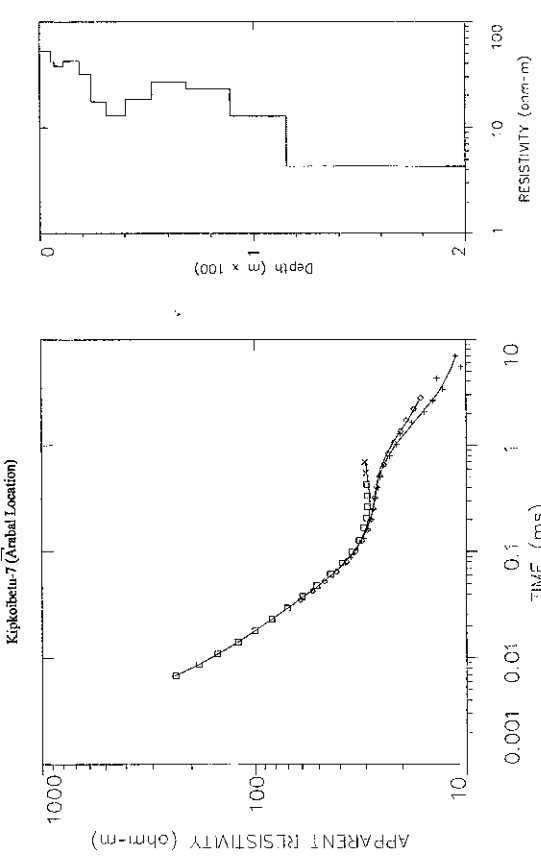
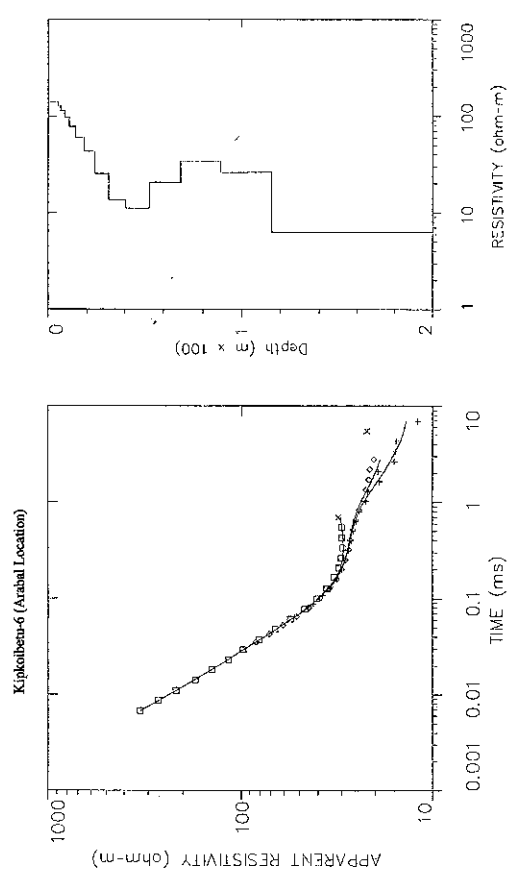
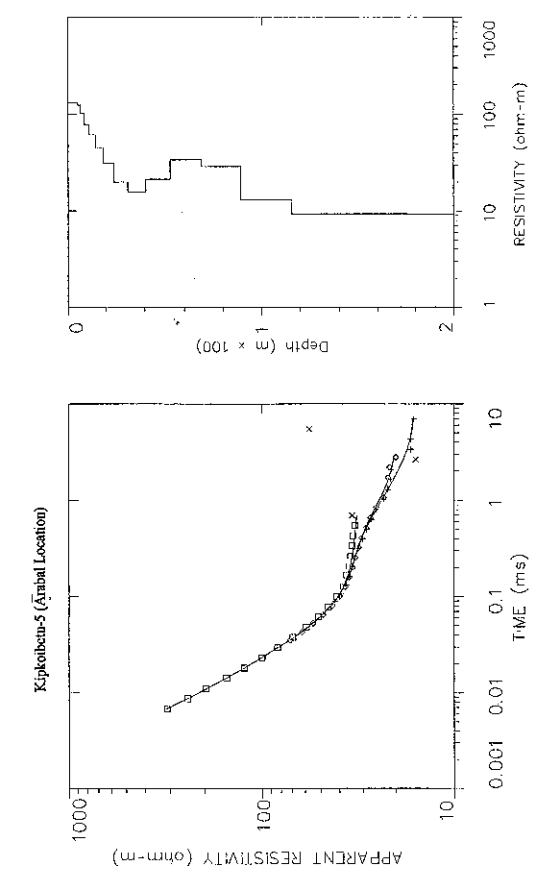


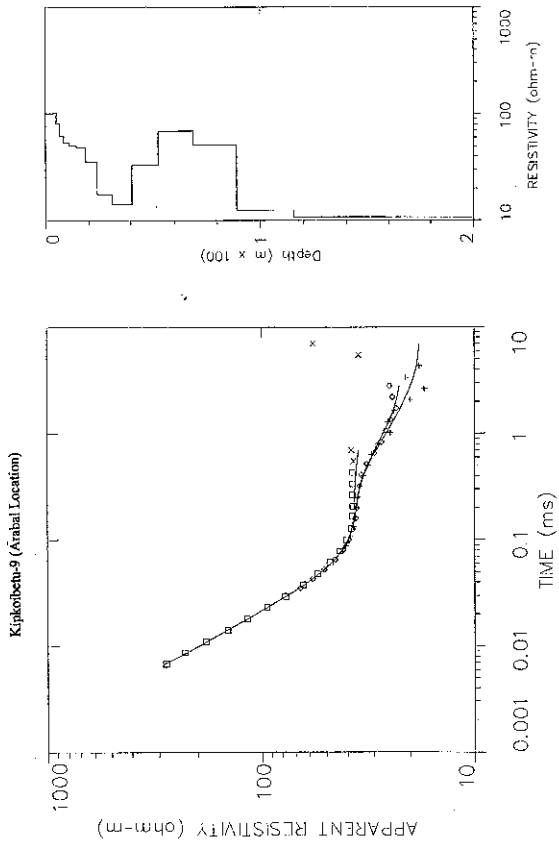
Supplemental Data

TEM DATA

Kipkoibetu Village (Arabal)



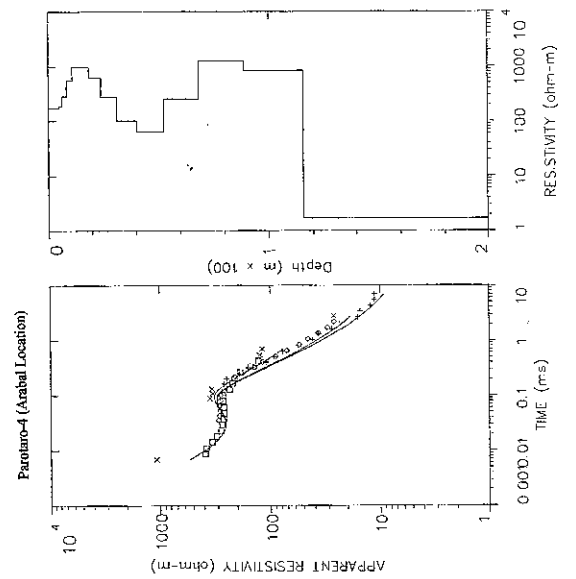
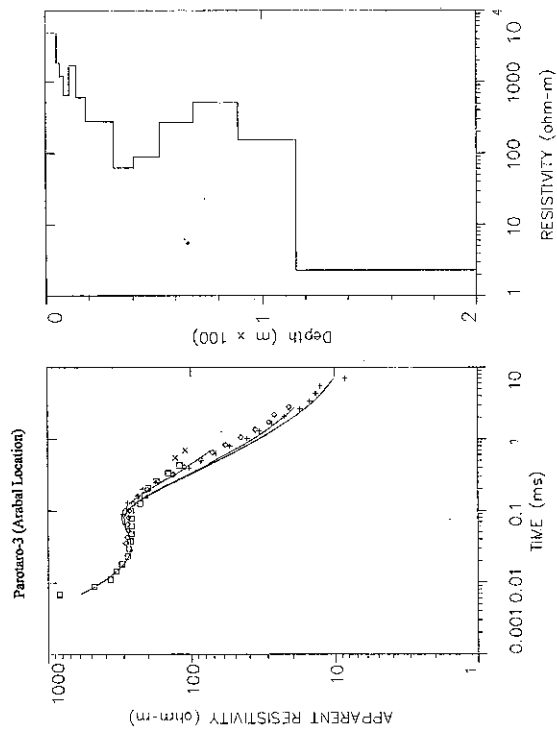
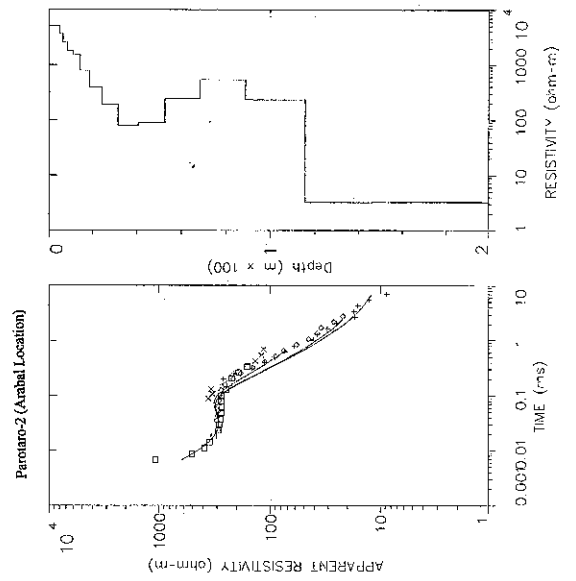
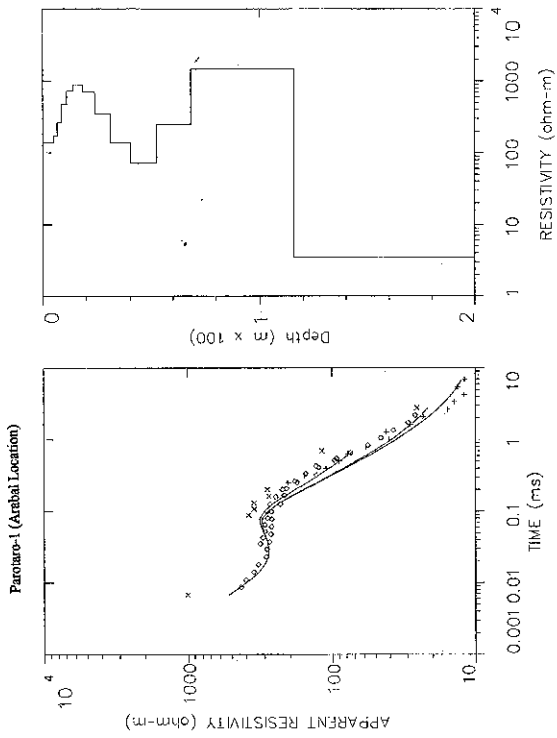




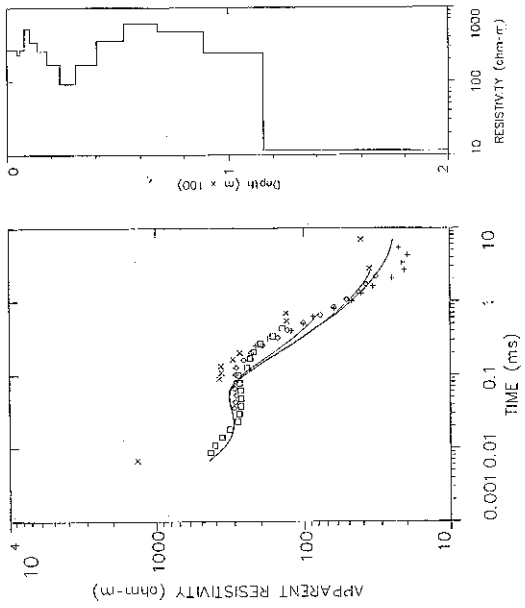
Supplemental Data

TEM DATA

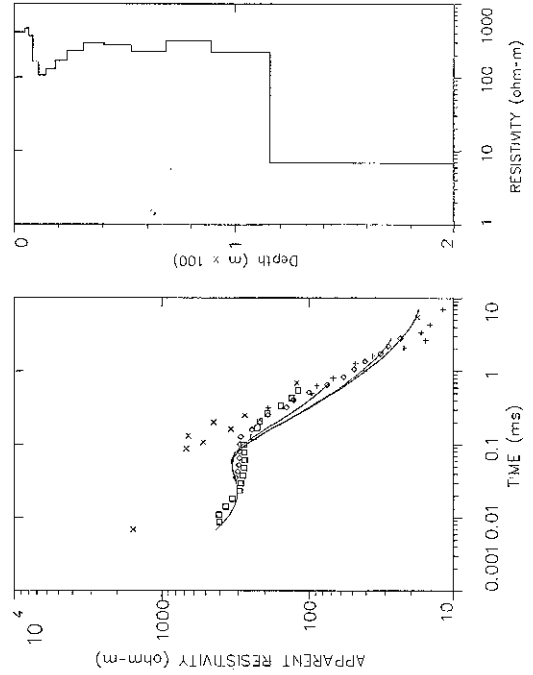
Partaro Village (Arabal)



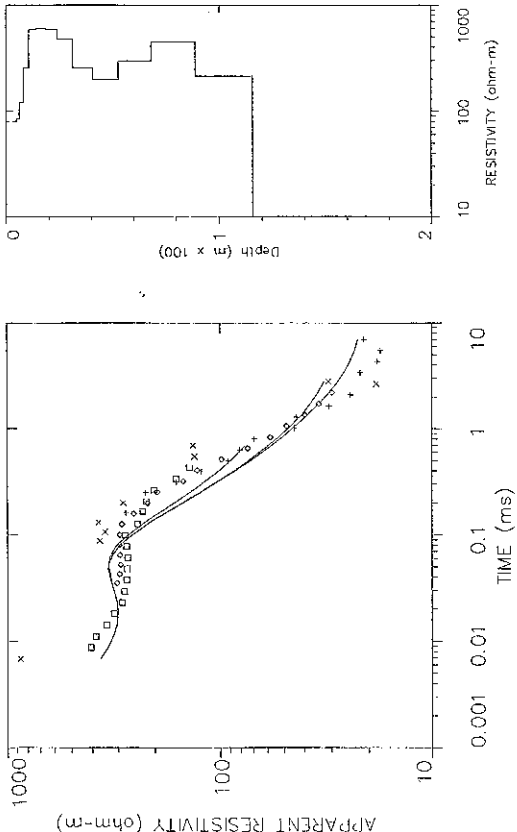
Parotaro-5 (Arabai Location)



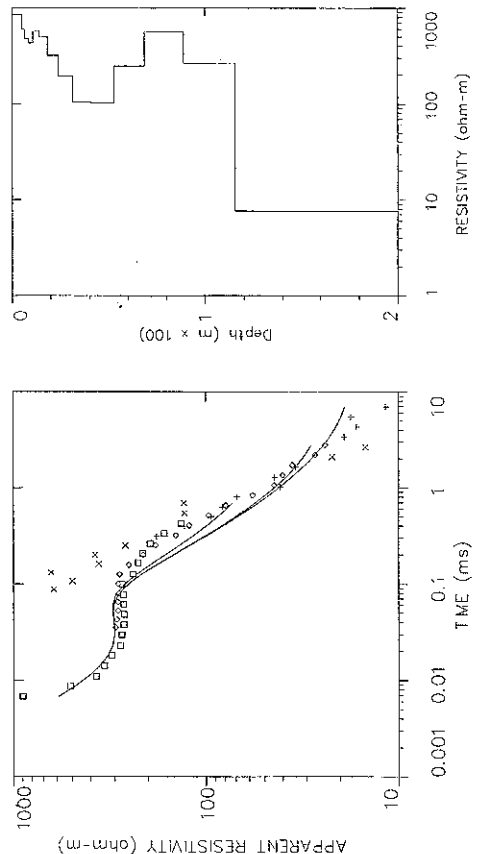
Parotaro-6 (Arabai Location)

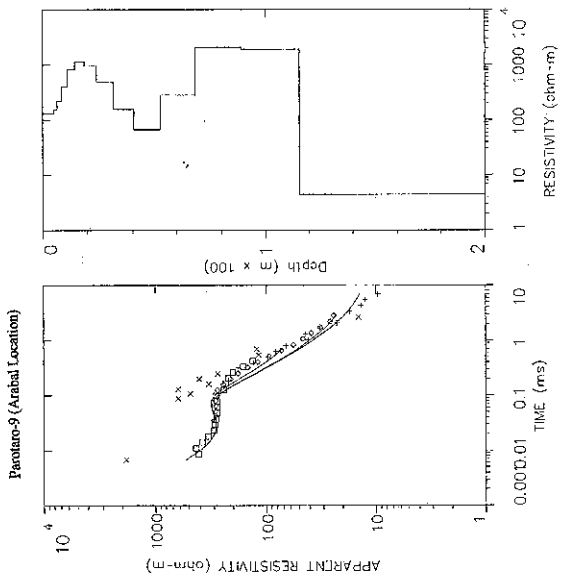


Parotaro-7 (Arabai Location)



Parotaro-8 (Arabai Location)

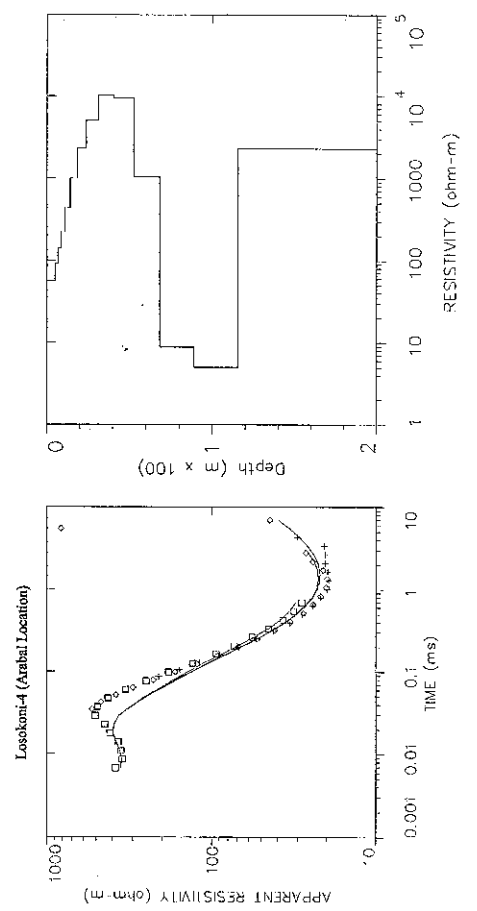
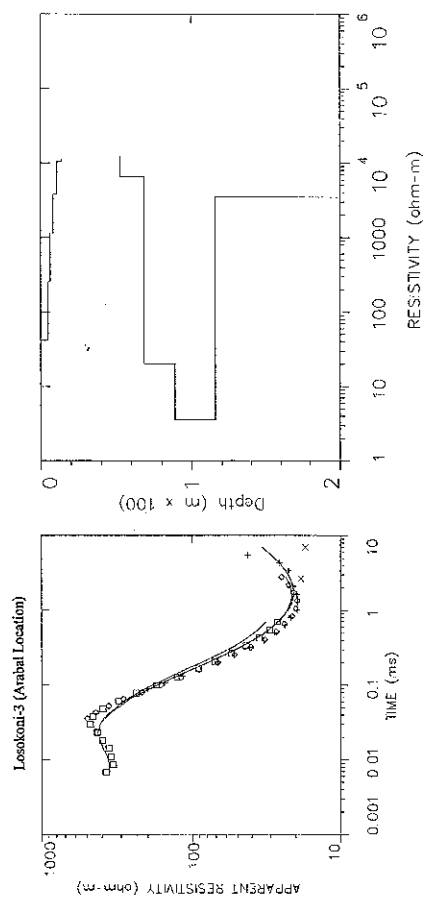
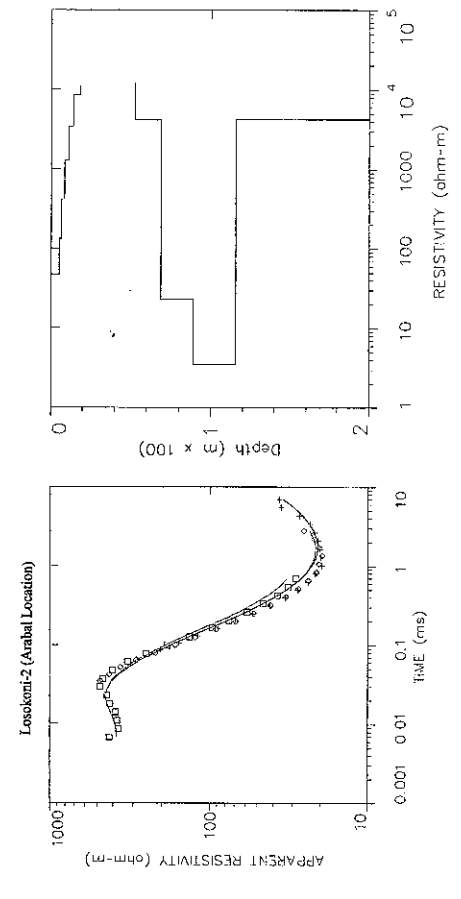
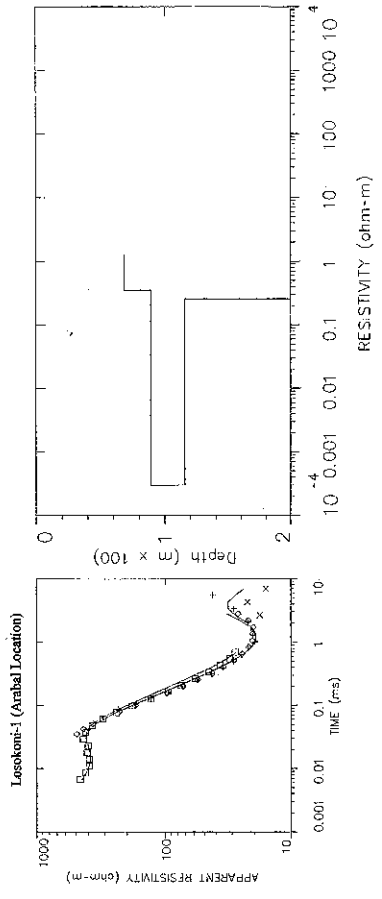


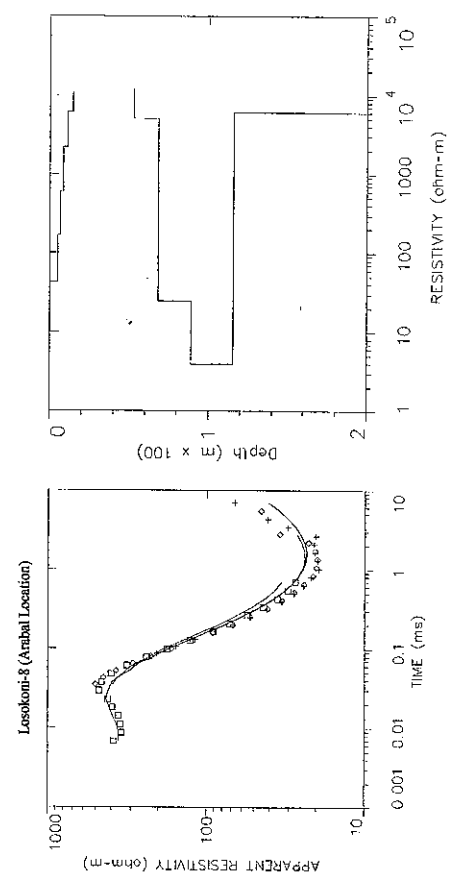
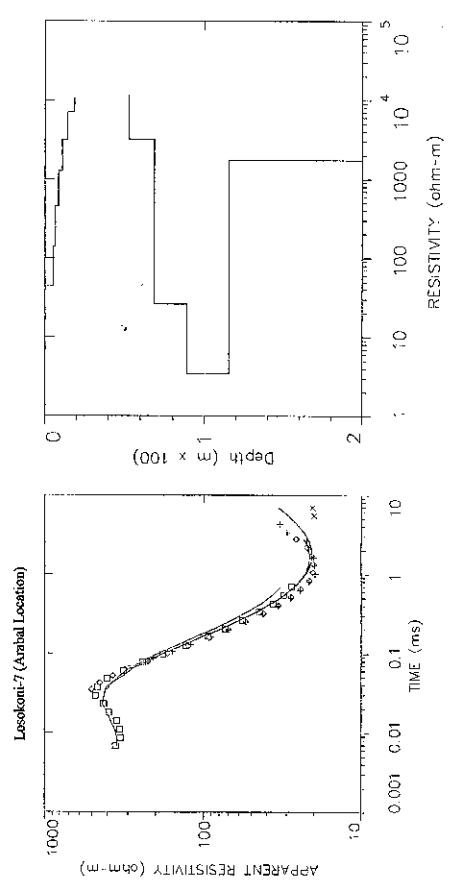
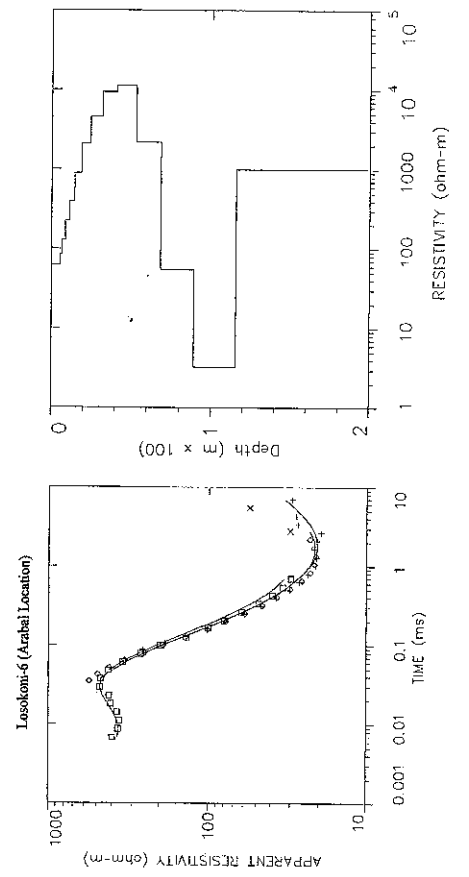
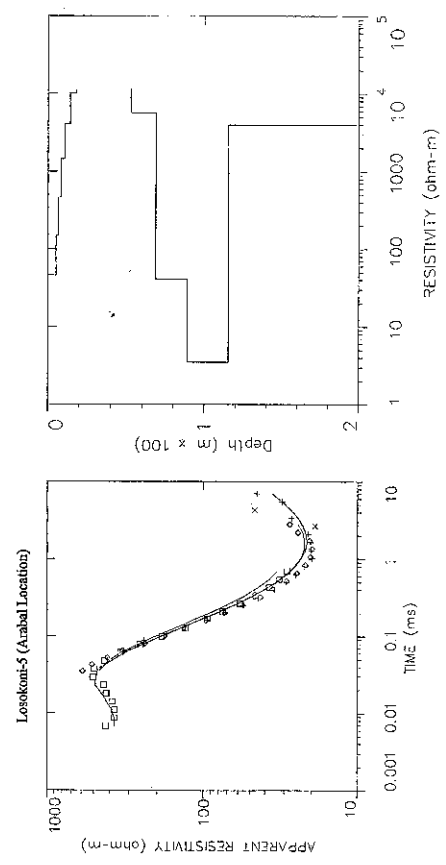


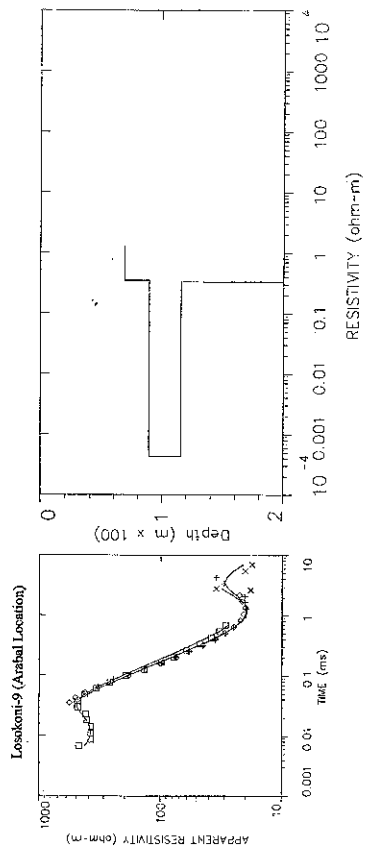
Supplemental Data

TEM DATA

Losokoni Village (Arabal)



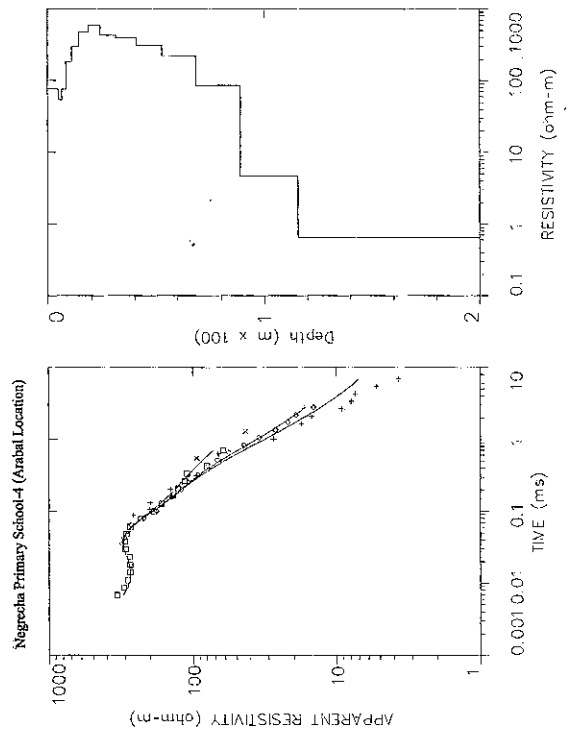
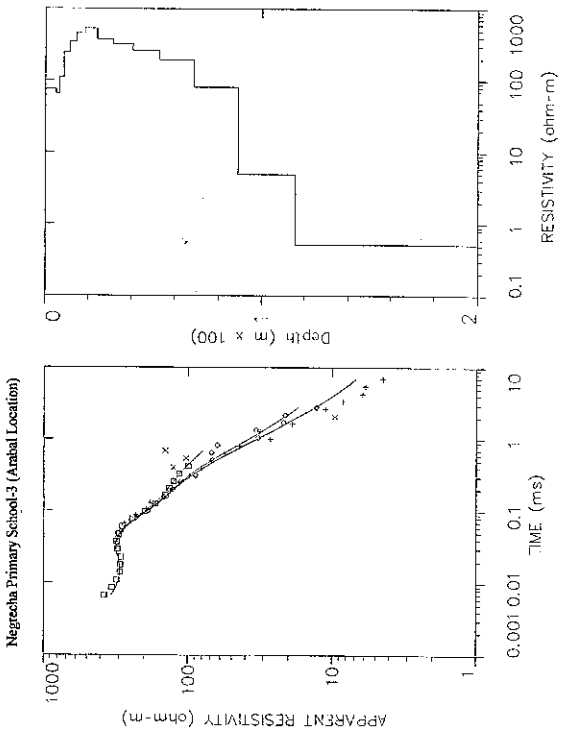
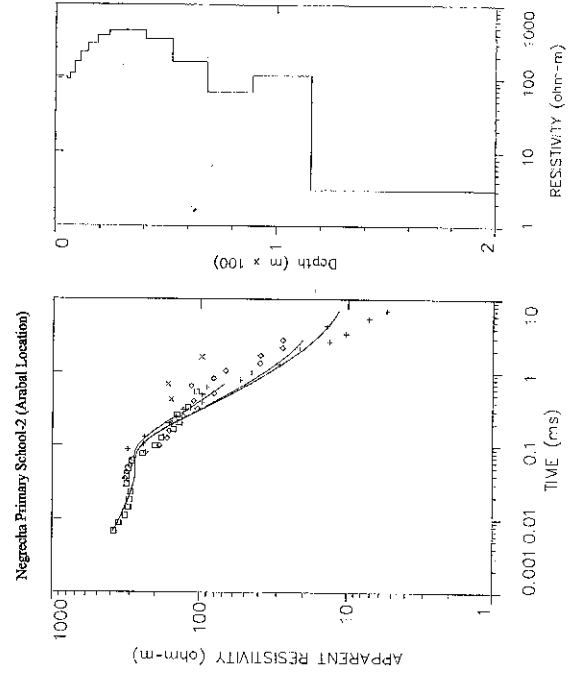
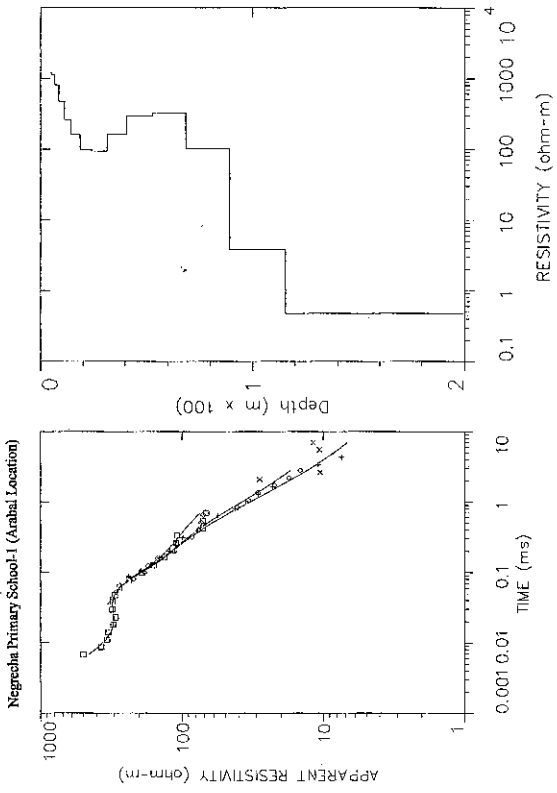


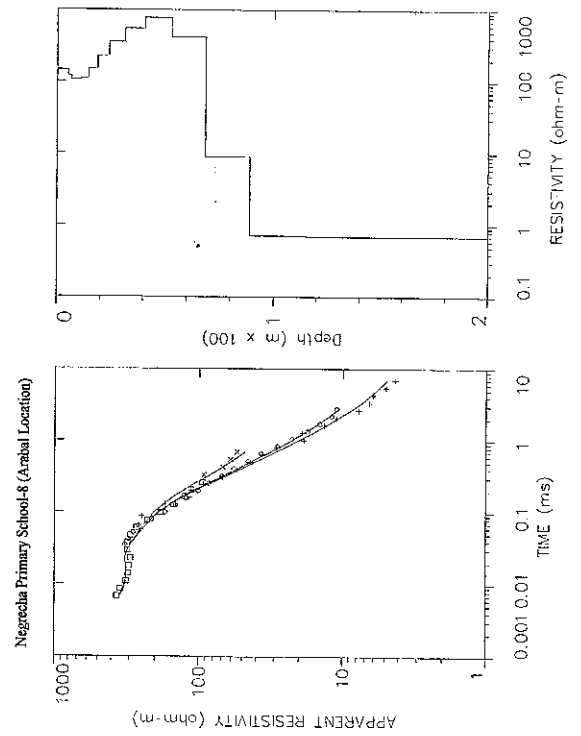
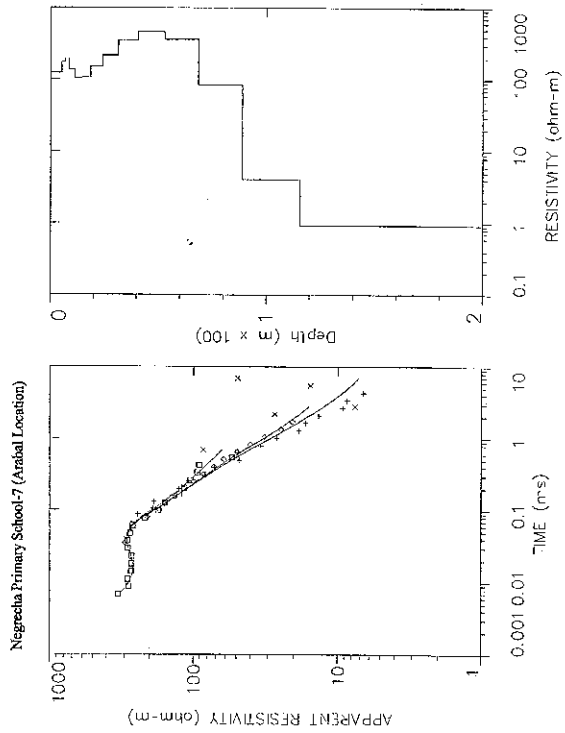
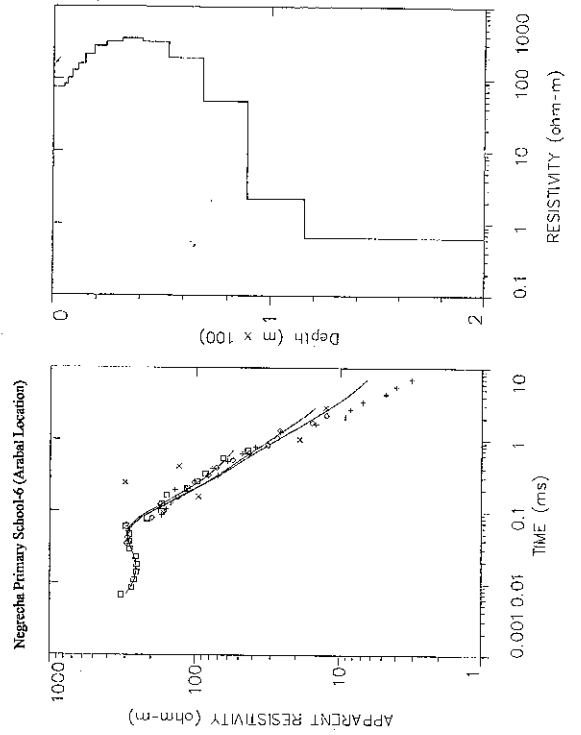
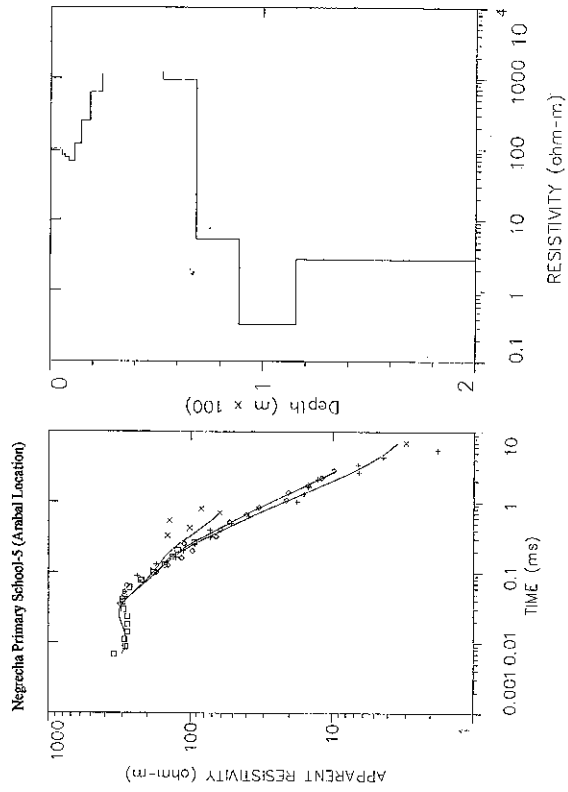


Supplemental Data

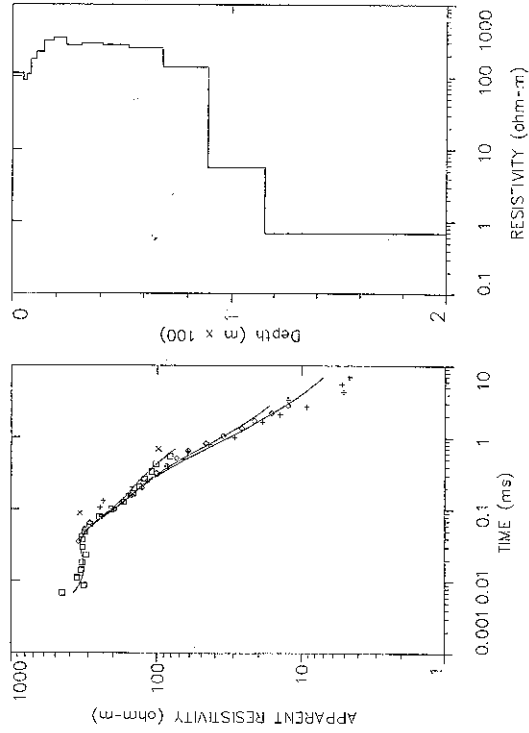
TEM DATA

Ngelecha Primary School (Arabal)



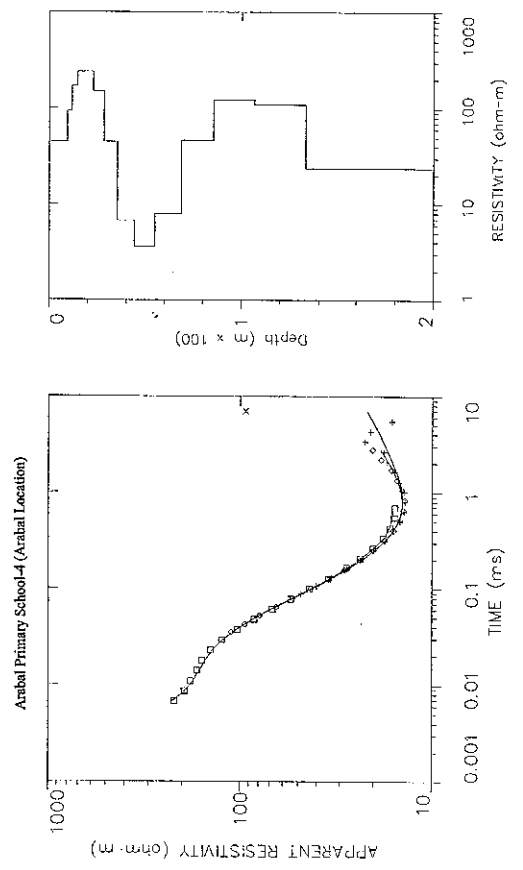
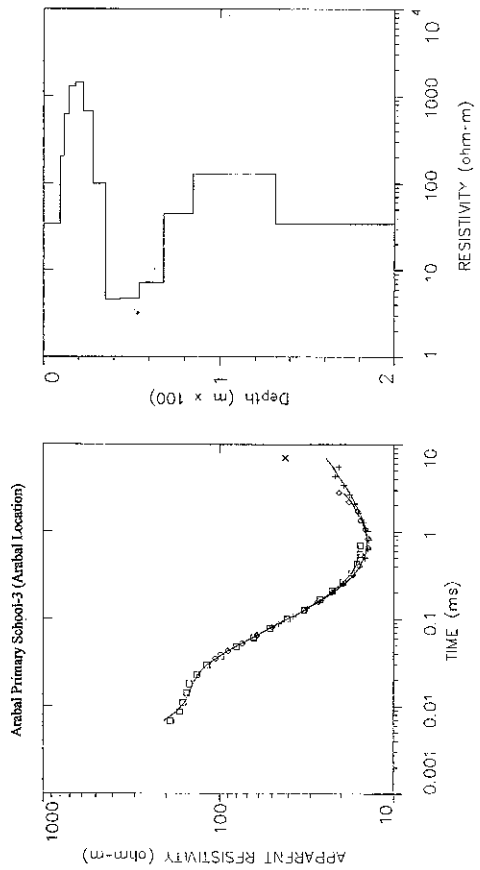
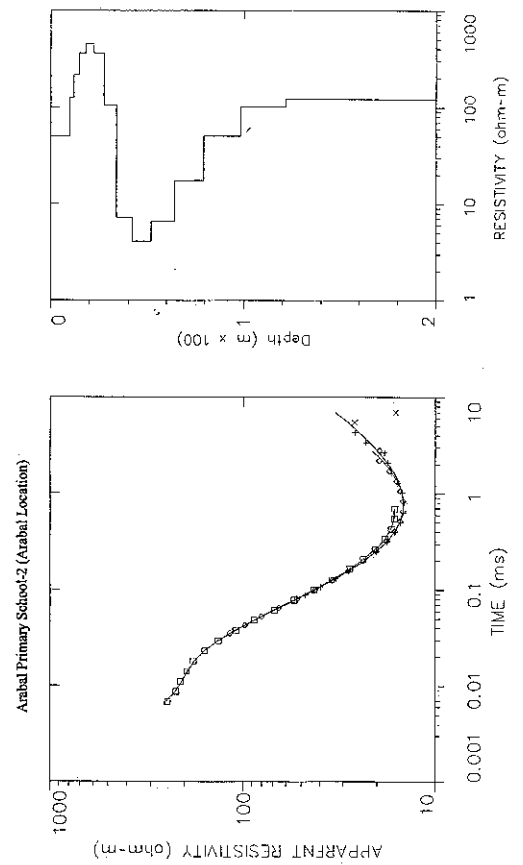
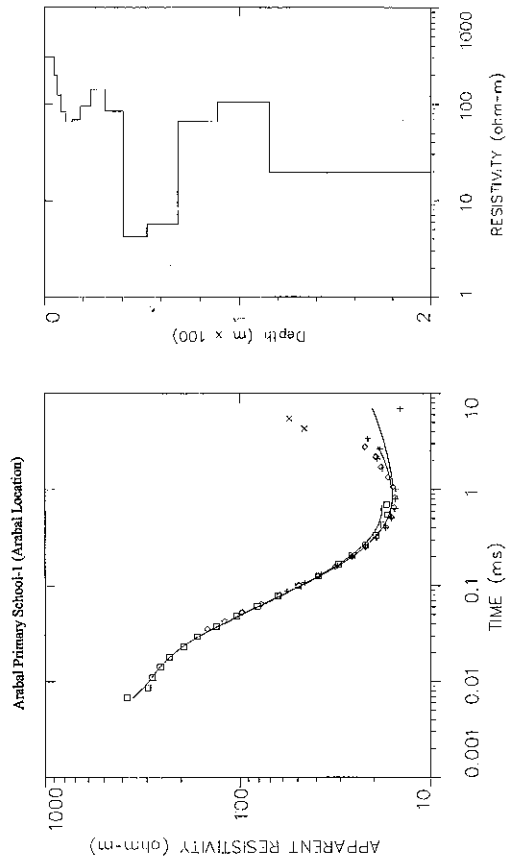


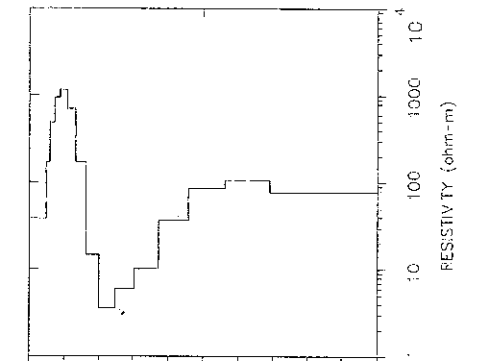
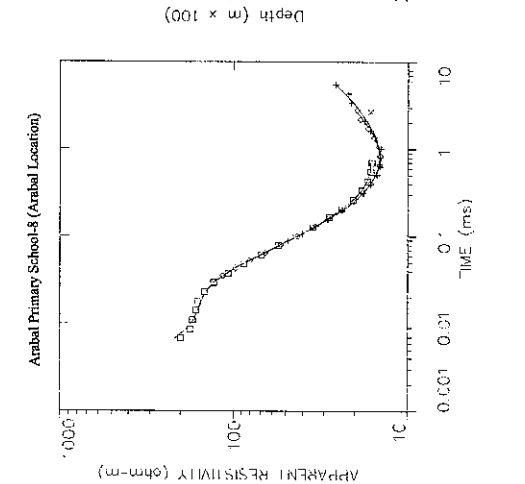
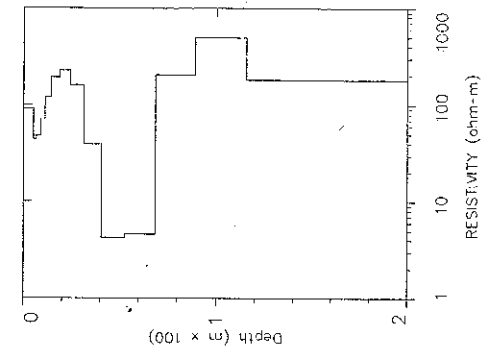
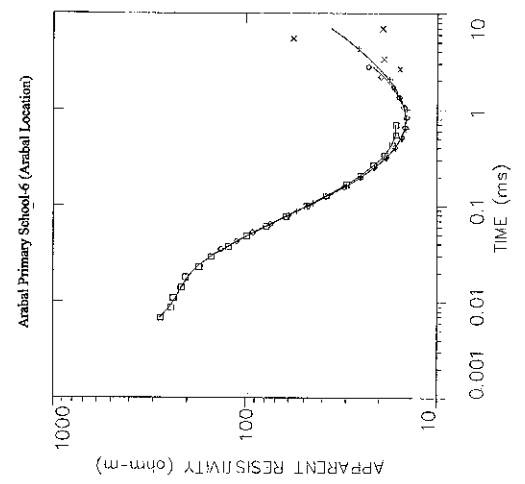
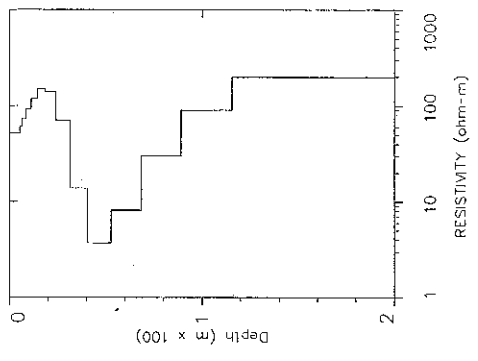
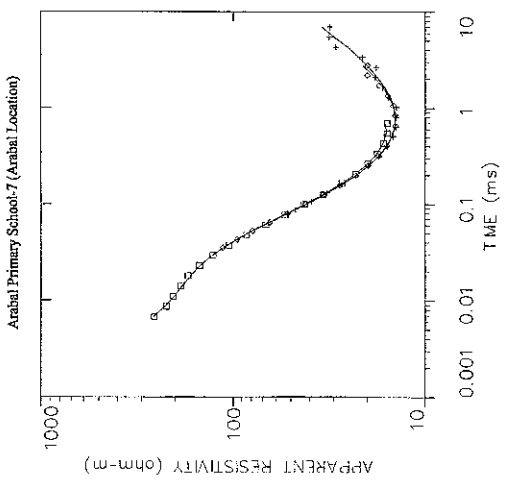
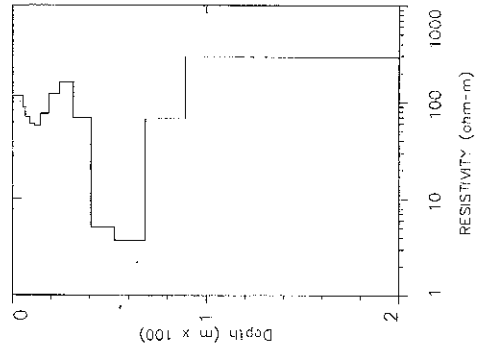
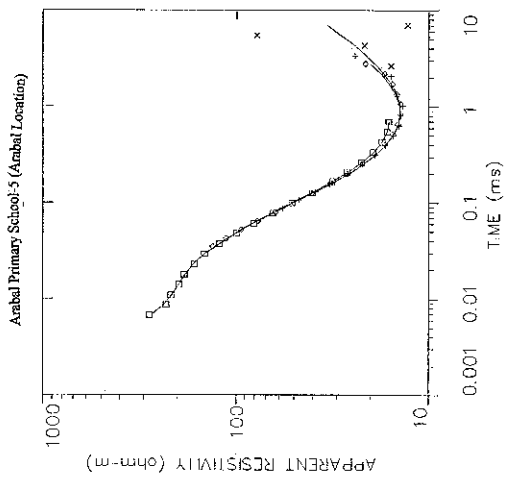
Negrecha Primary School-9 (Arabal Location)

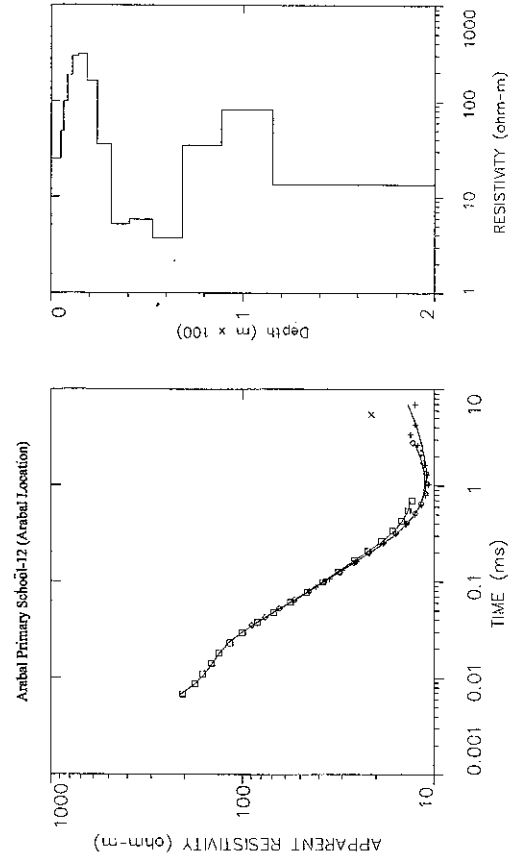
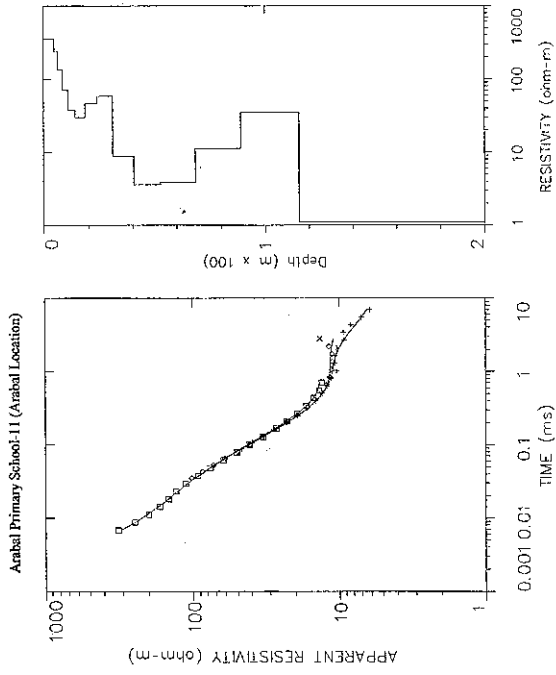
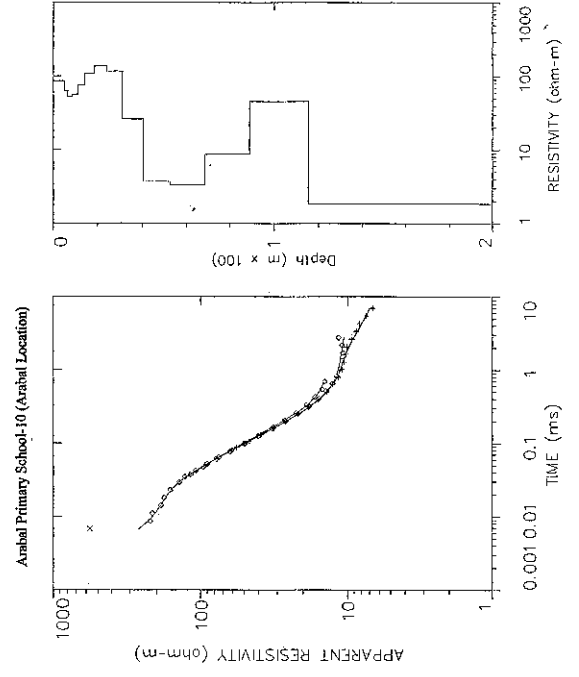
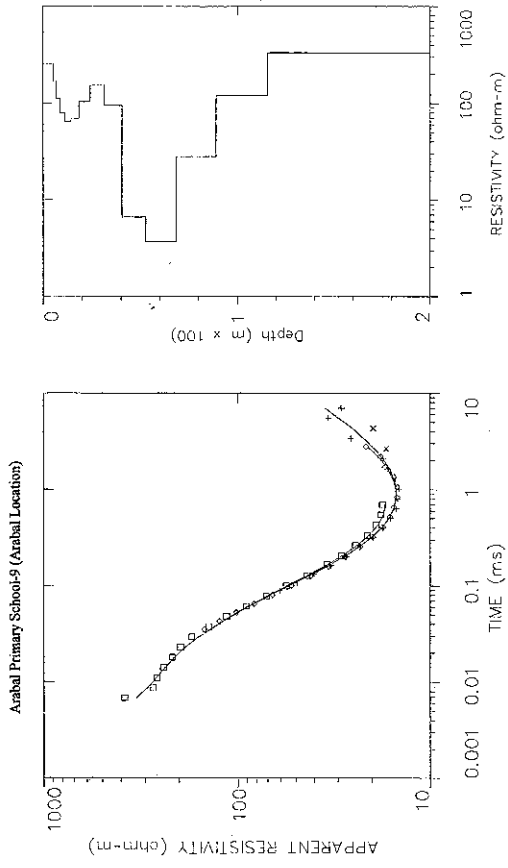


Supplemental Data · TEM DATA

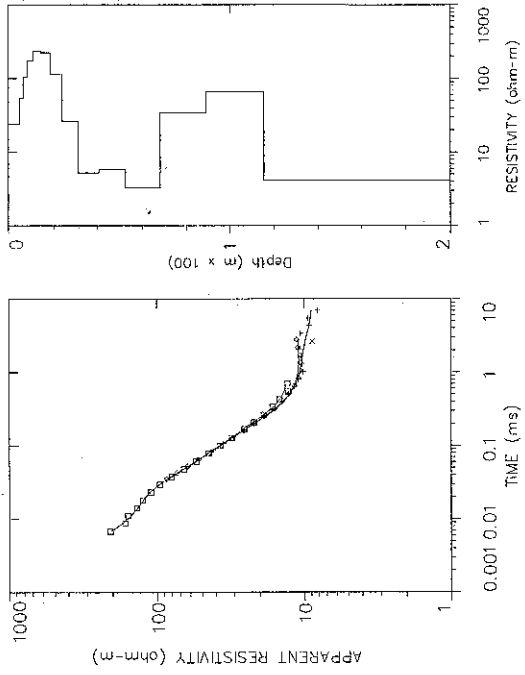
Arabal Primary School (Arabal)



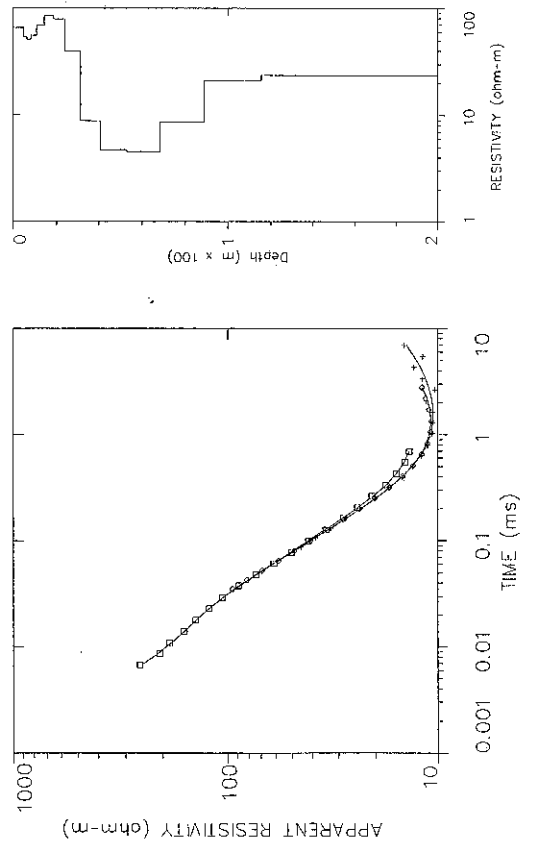




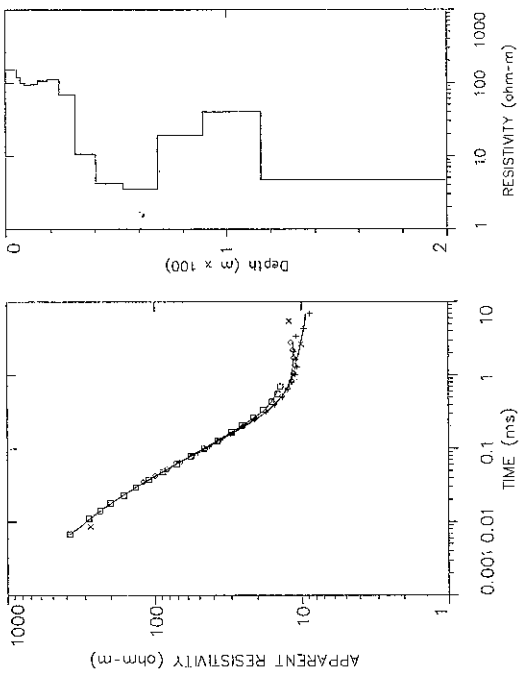
Arabal Primary School-13 (Arabal Location)



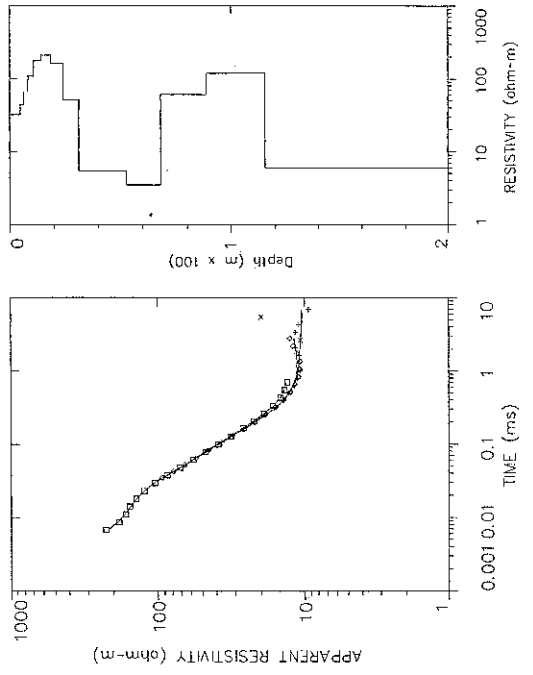
Arabal Primary School-14 (Arabal Location)

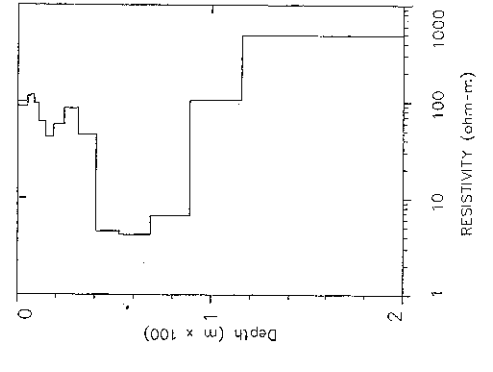
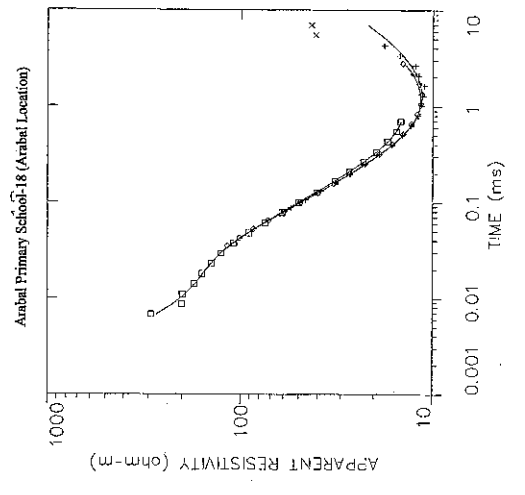
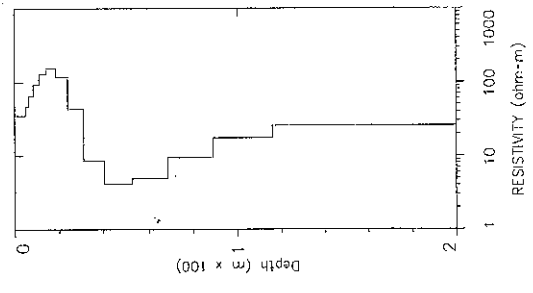
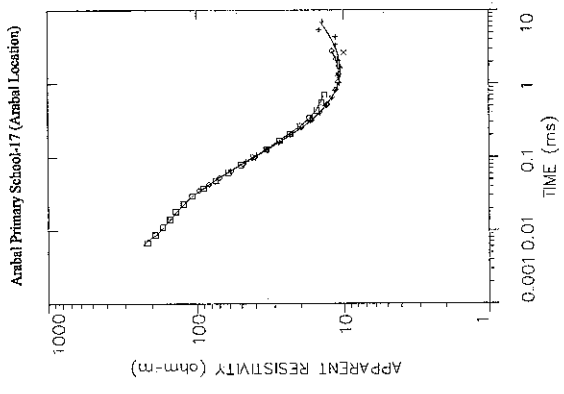


Arabal Primary School-15 (Arabal Location)



Arabal Primary School-16 (Arabal Location)



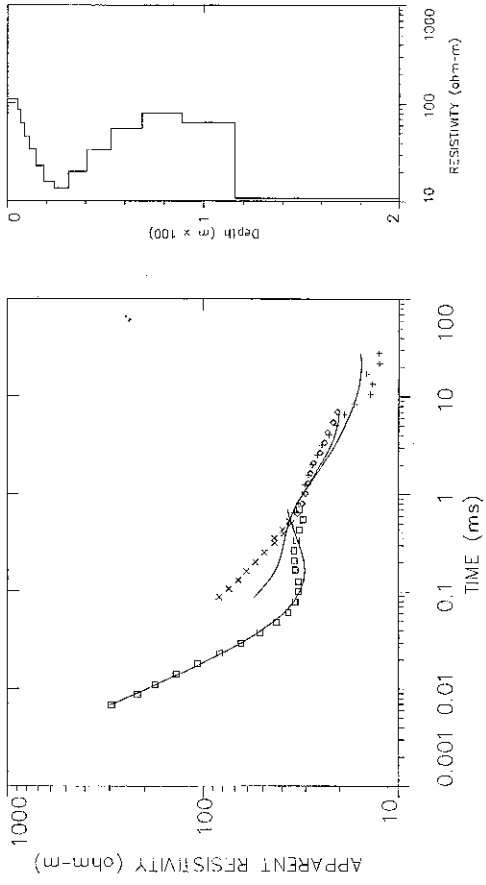


Supplemental Data

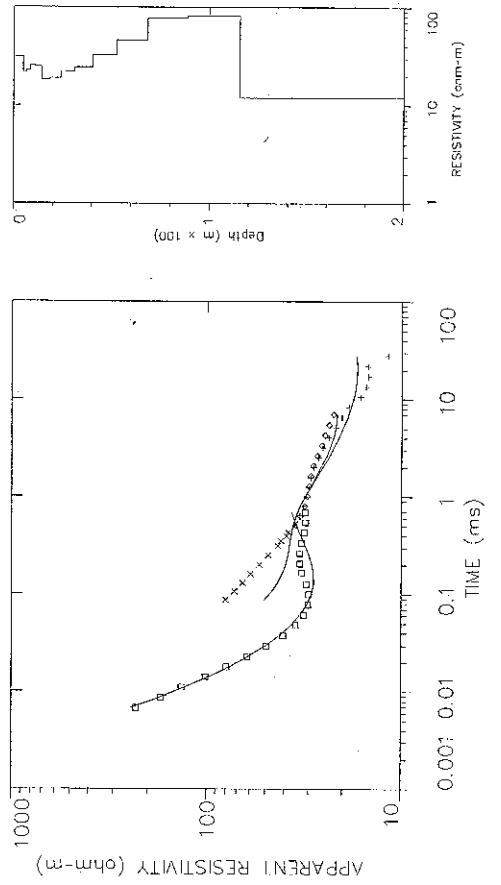
TEM DATA

Kapindasum Primary School (Arabal)

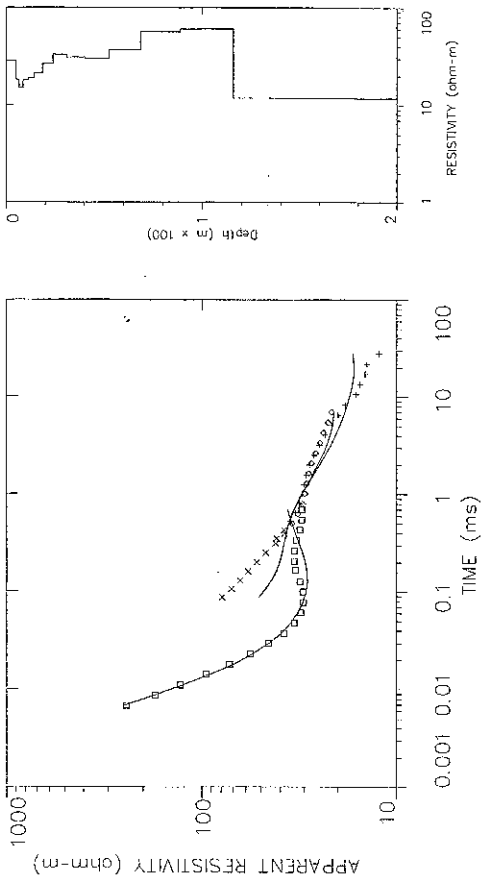
Kpindasum Primary School -1 (Arabai Locatini)



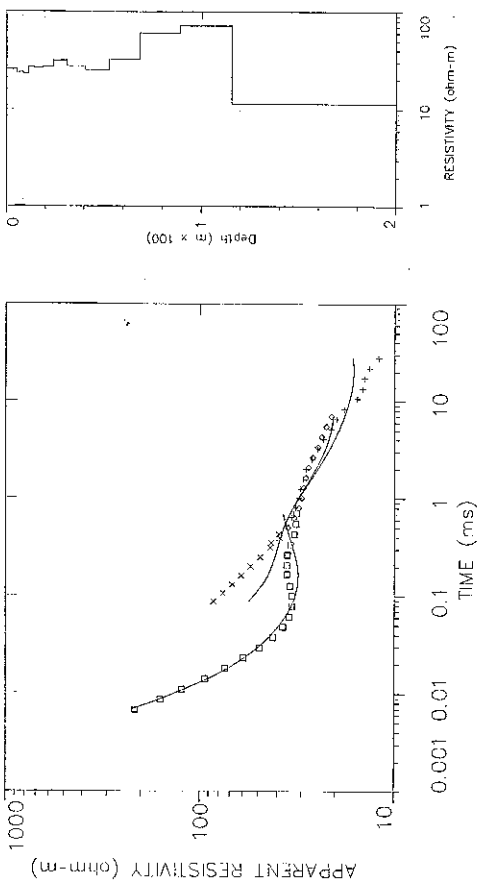
Kpindasum Primary School -2 (Arabai Locatini)

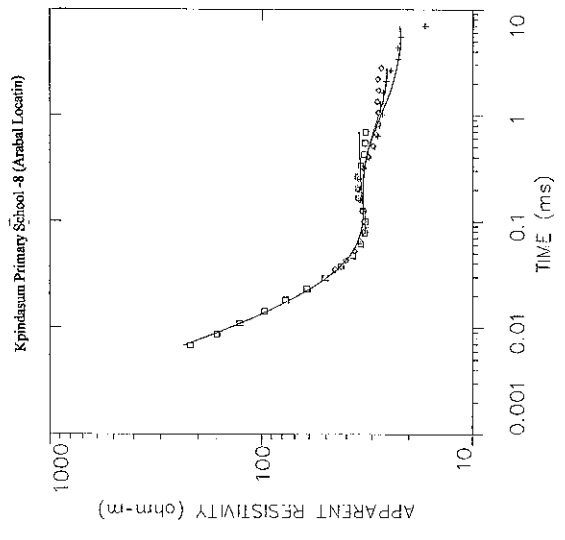
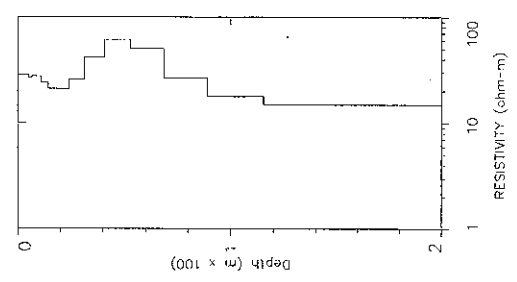
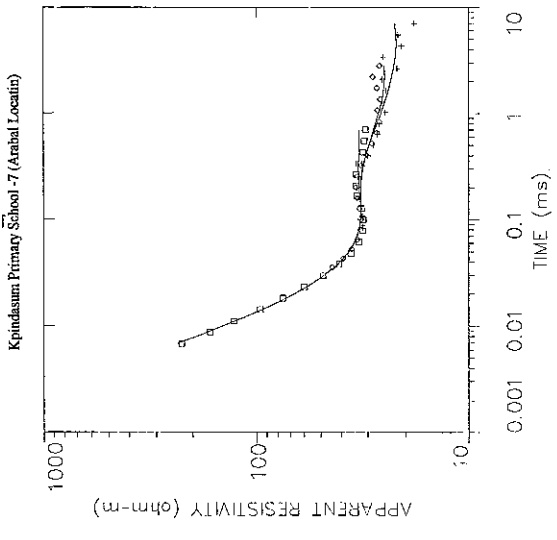
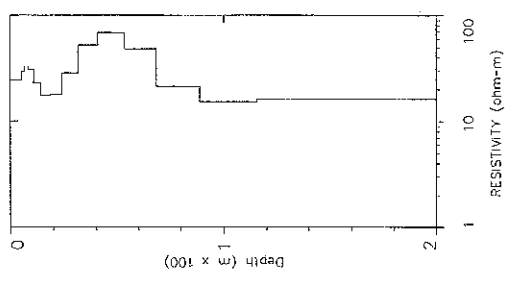
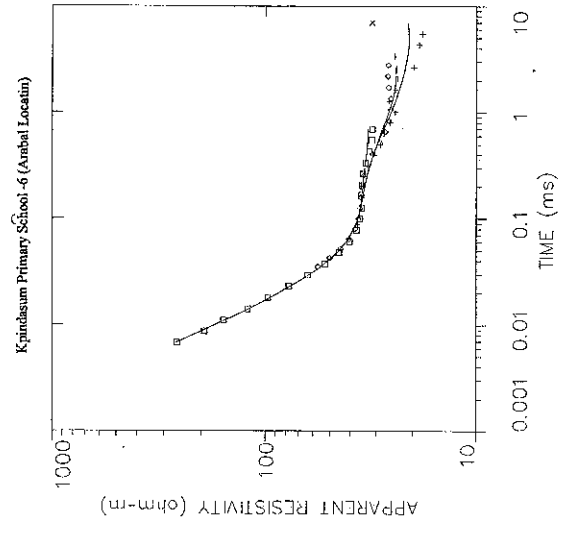
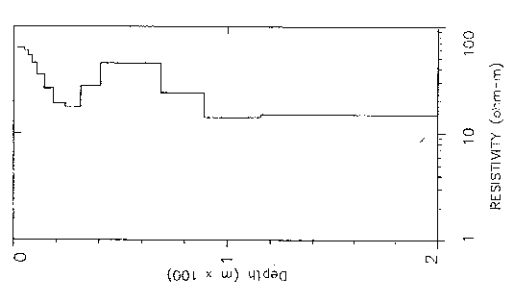
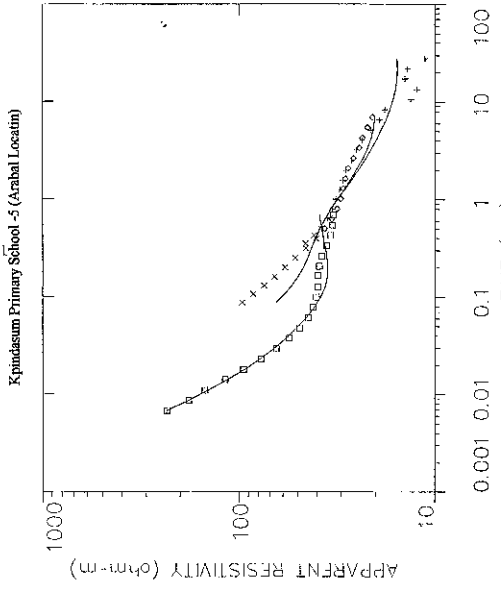
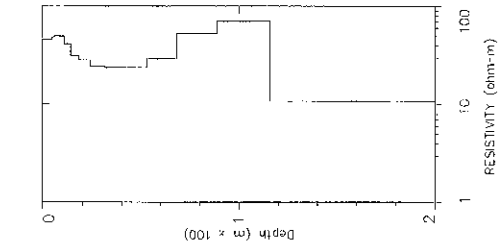


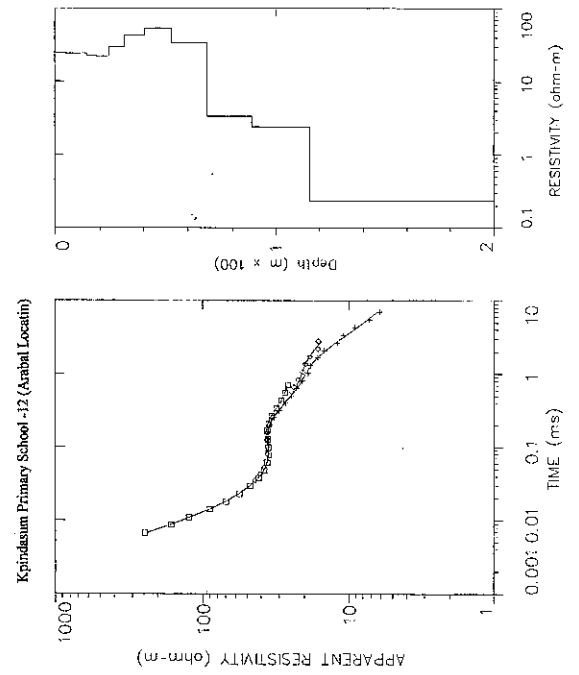
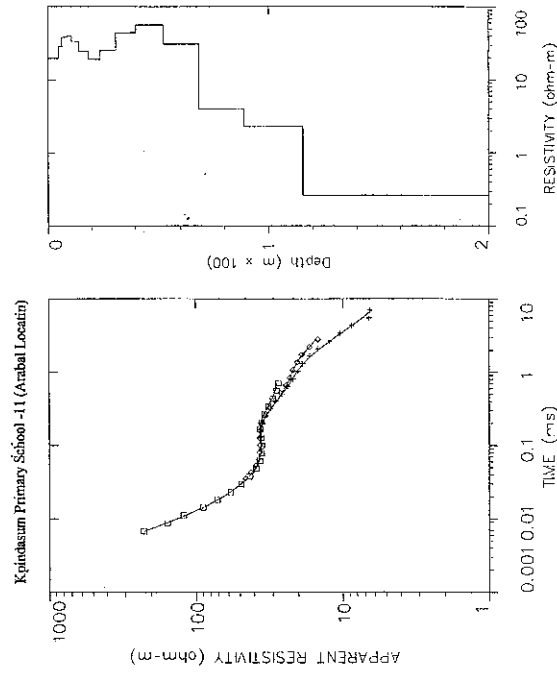
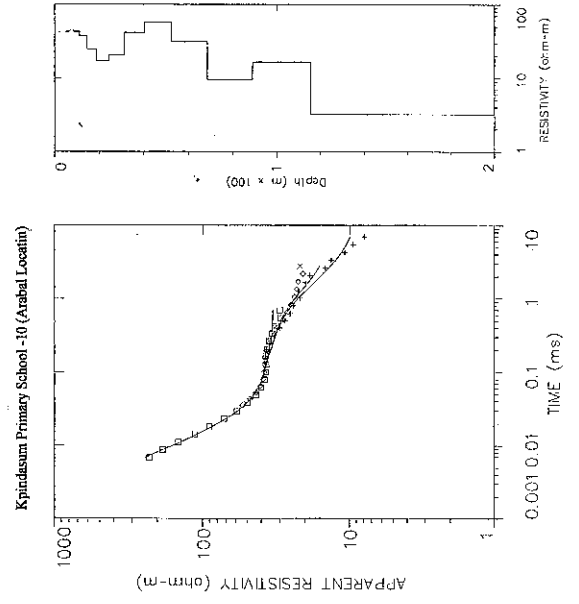
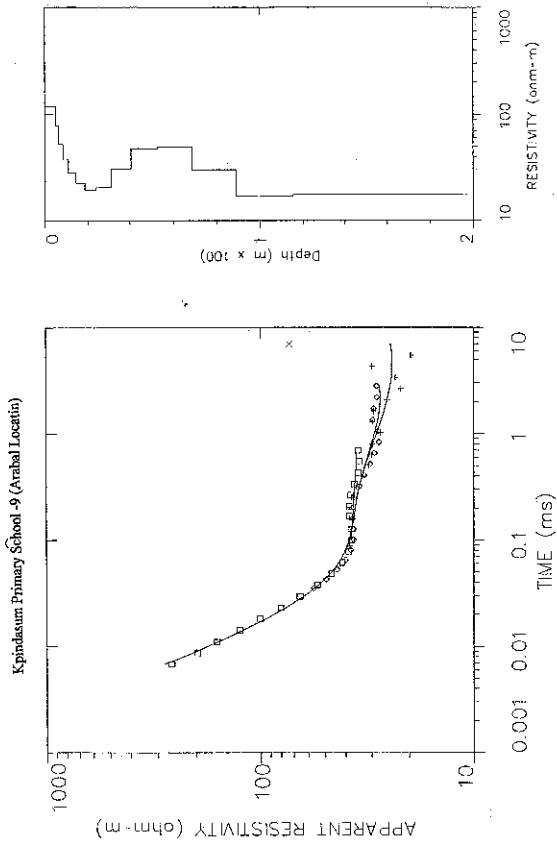
Kpindasum Primary School -3 (Arabai Locatini)



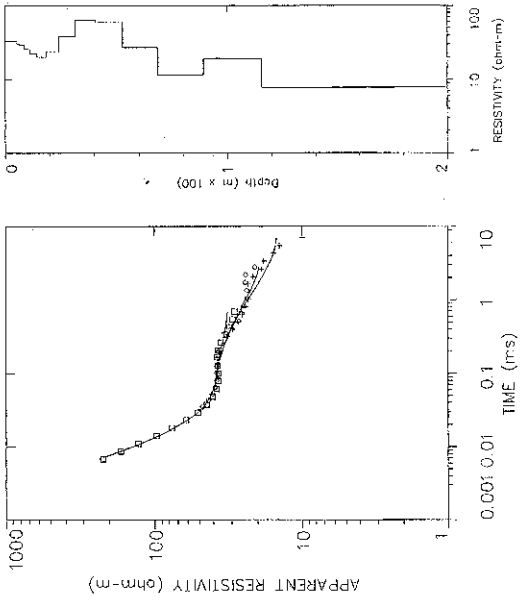
Kpindasum Primary School -4 (Arabai Locatini)



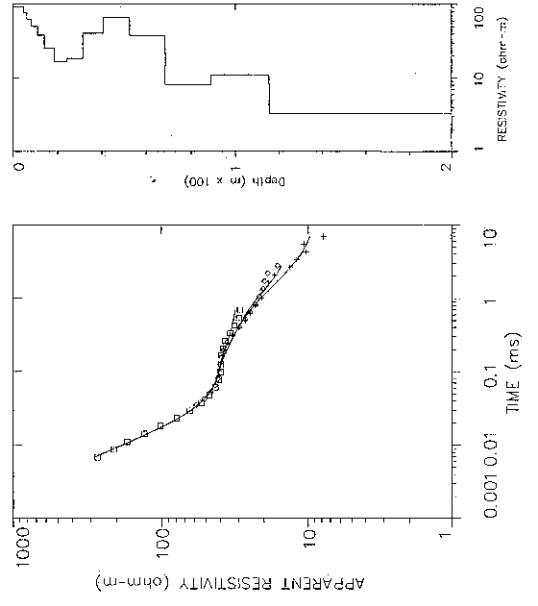




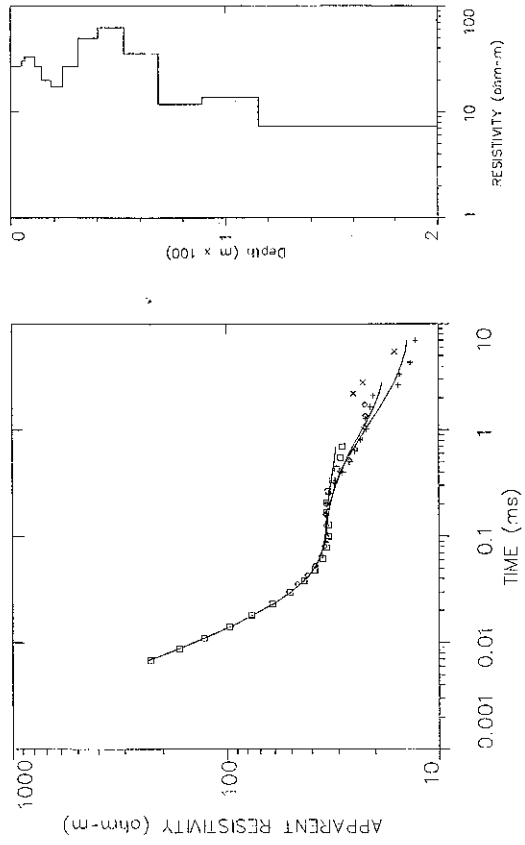
Kpindasum Primary School -13 (Arabai Locatin)



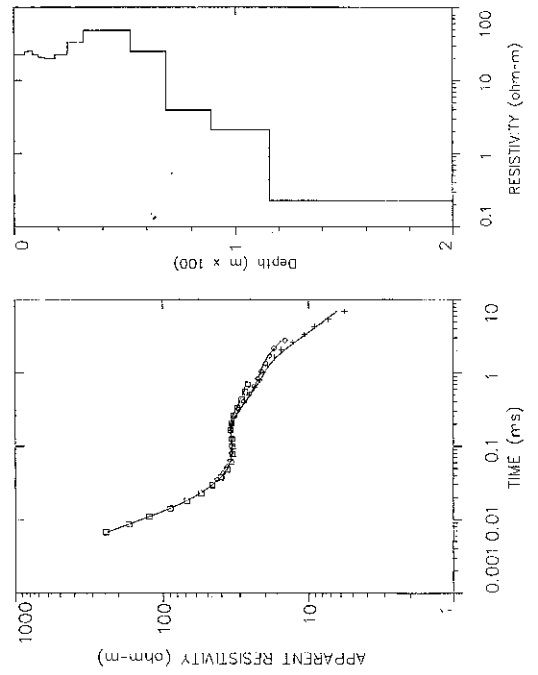
Kpindasum Primary School -14 (Arabai Locatin)



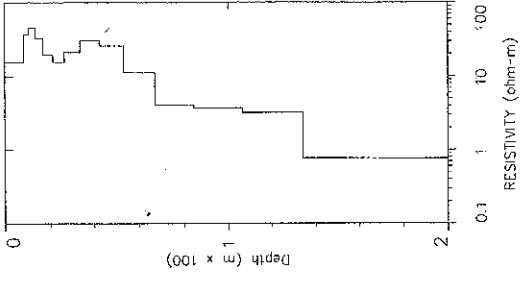
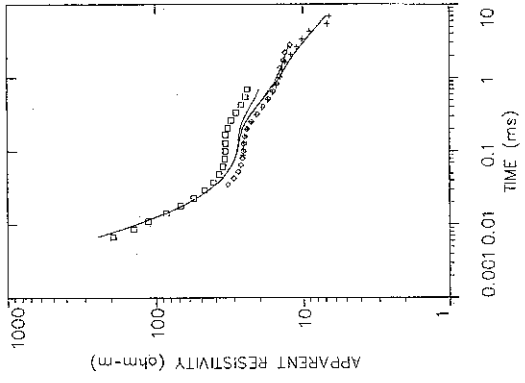
Kpindasum Primary School -15 (Arabai Locatin)



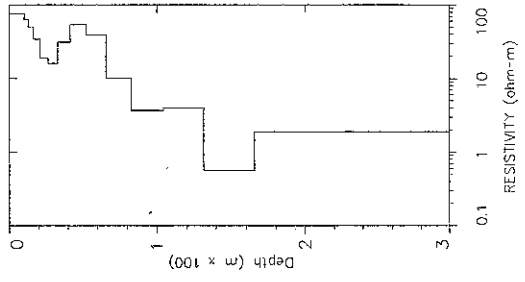
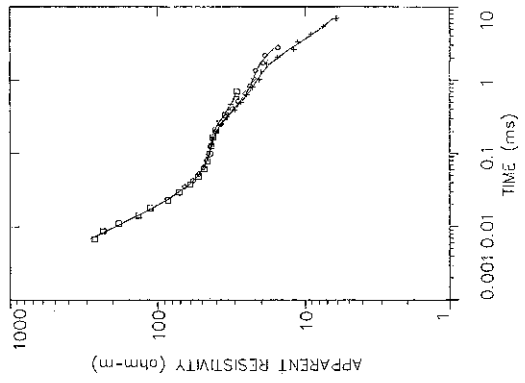
Kpindasum Primary School -16 (Arabai Locatin)



Kyriadasum Primary School -17 (Arabai Locatin)



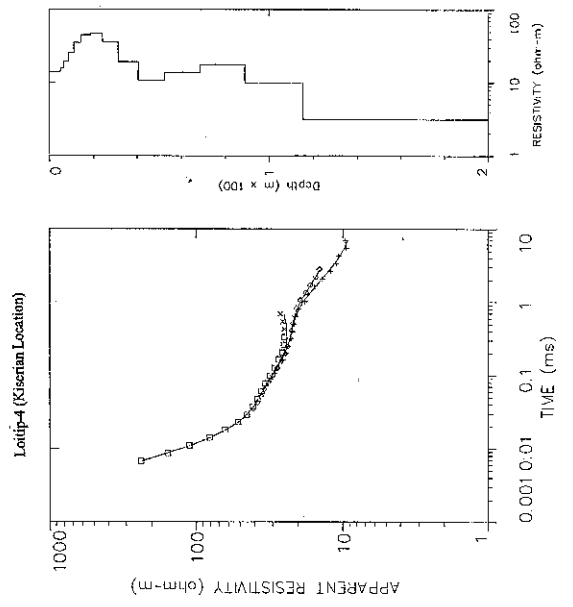
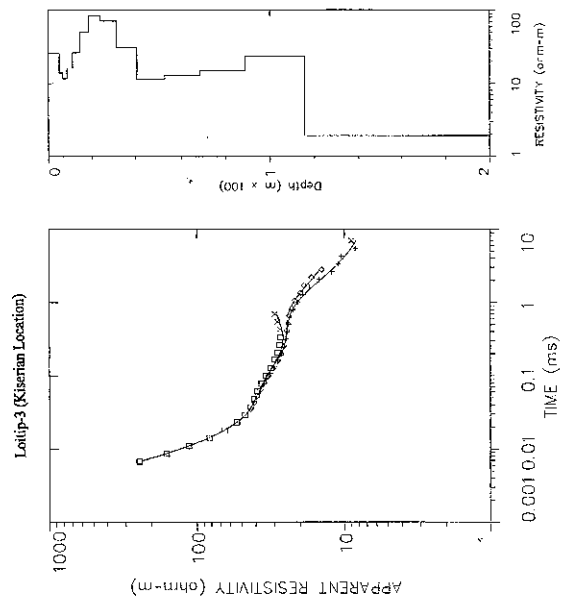
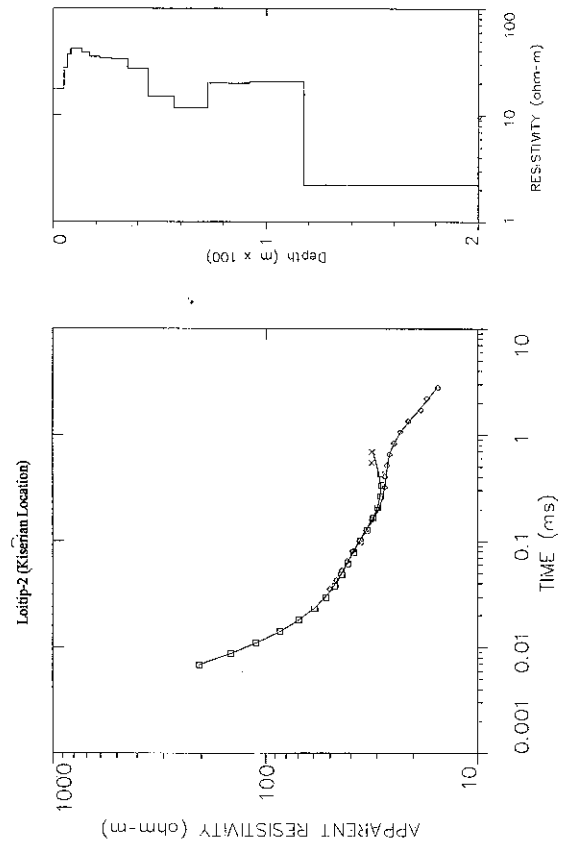
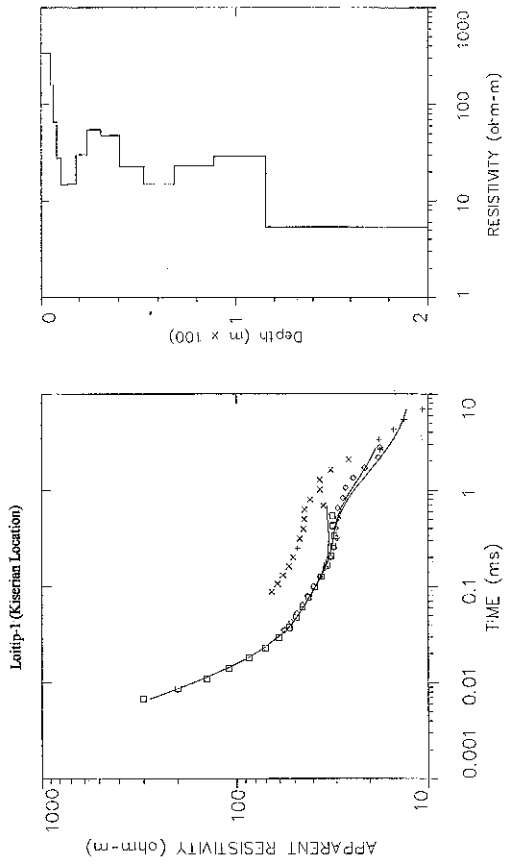
Kyriadasum Primary School -18 (Arabai Locatin)

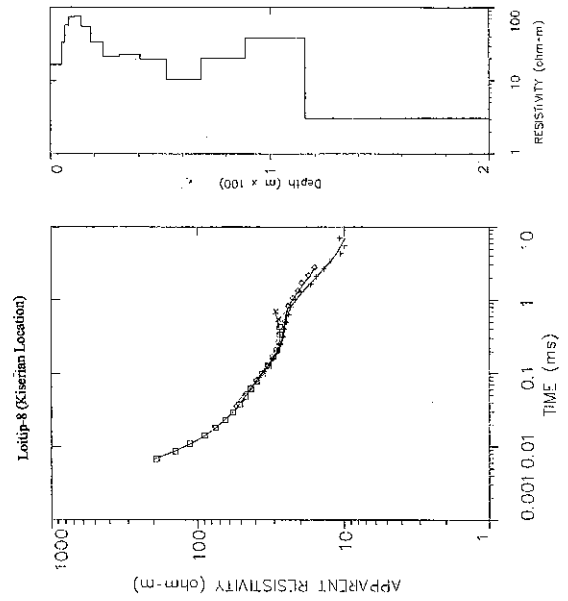
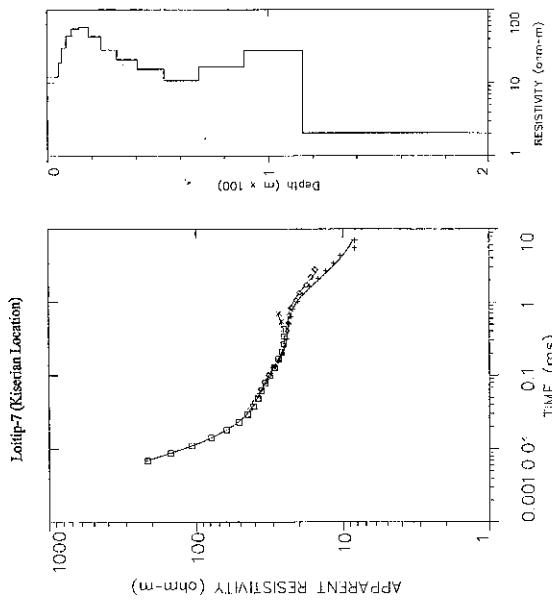
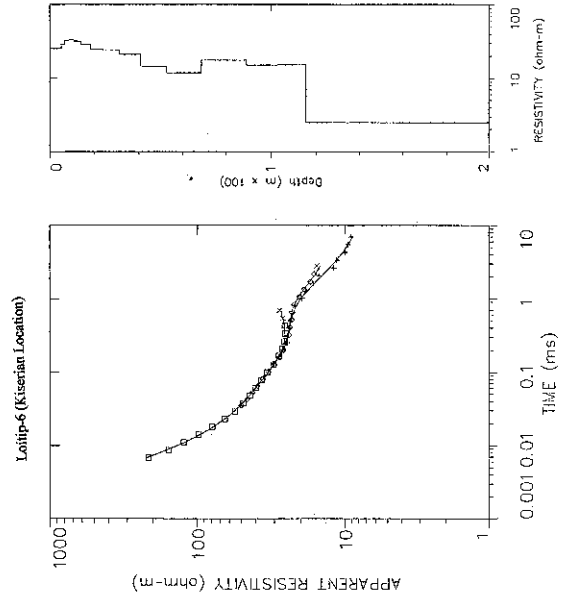
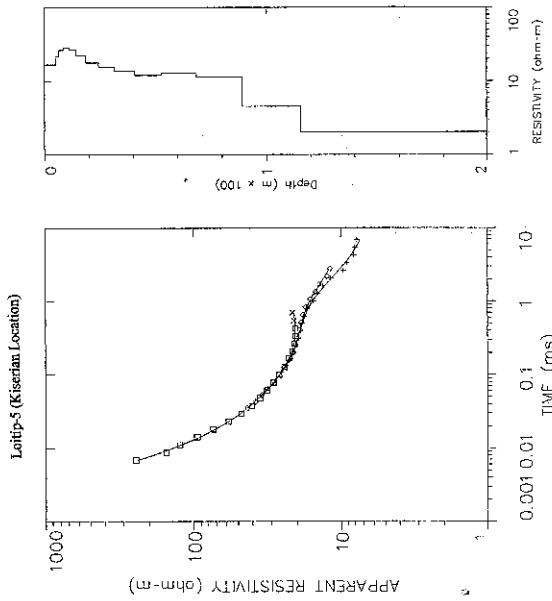


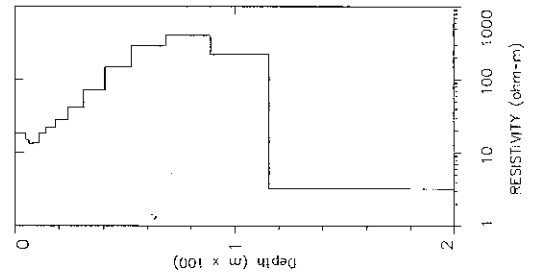
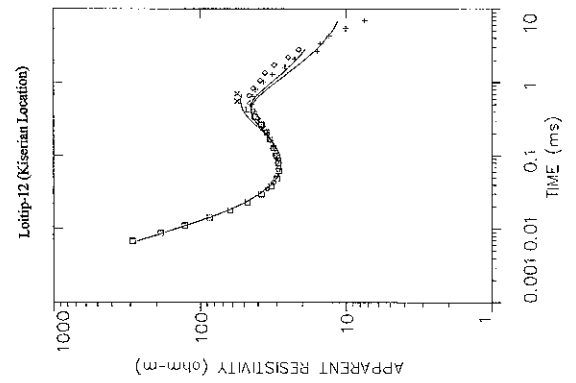
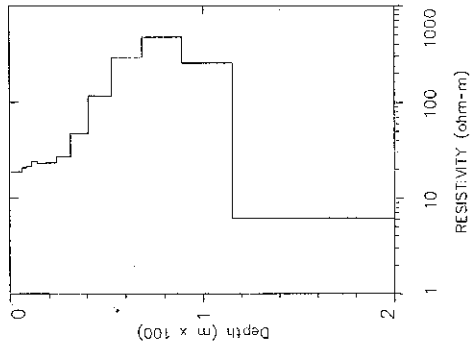
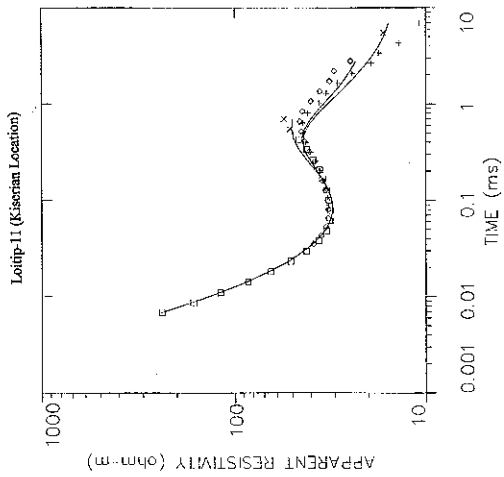
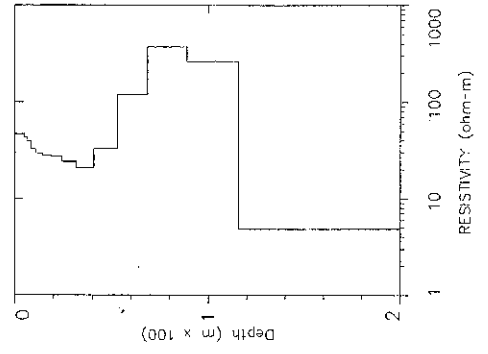
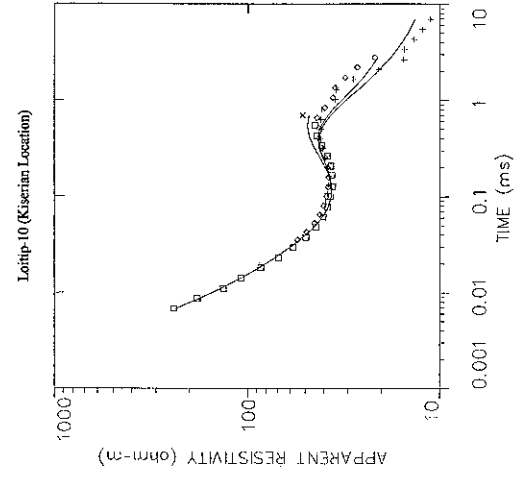
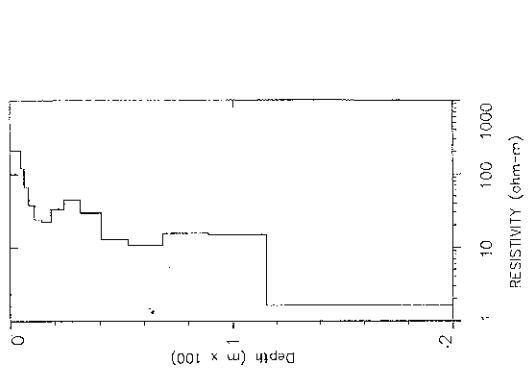
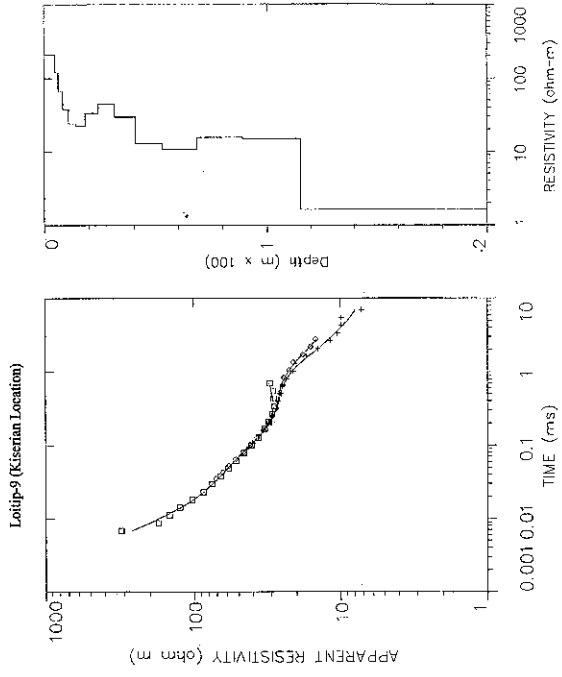
Supplemental Data

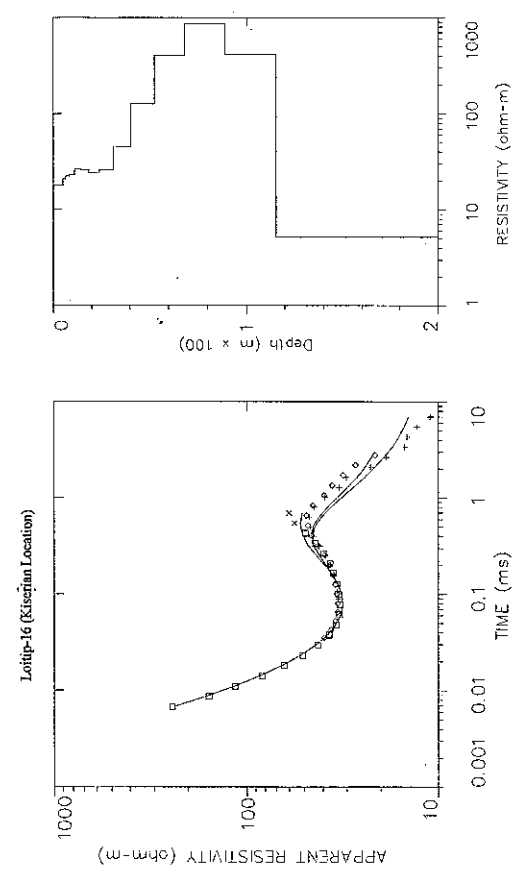
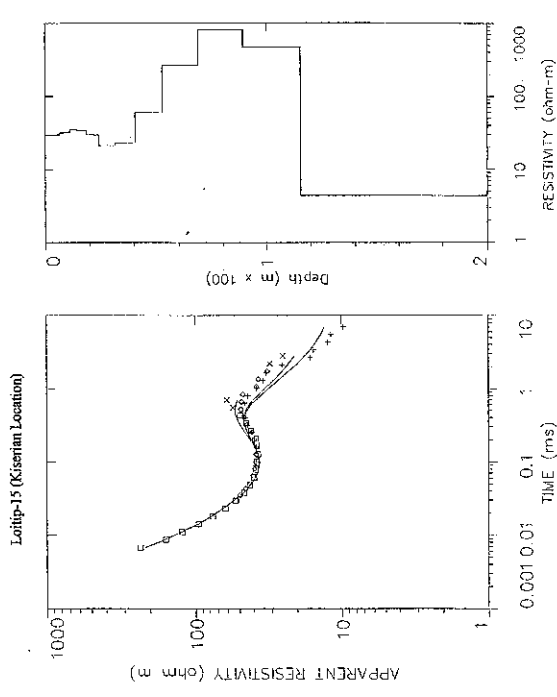
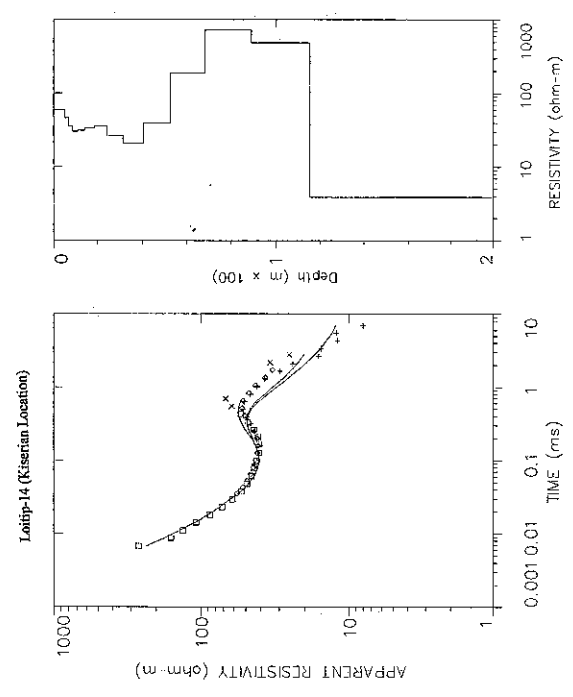
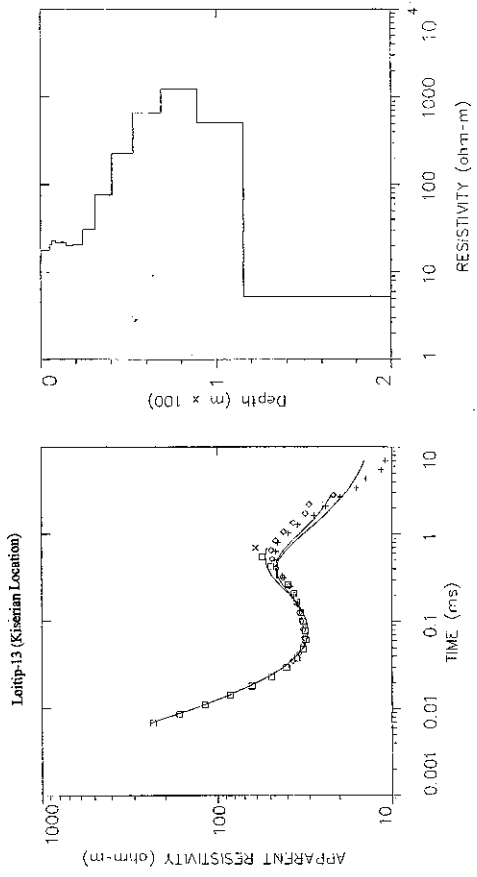
TEM DATA

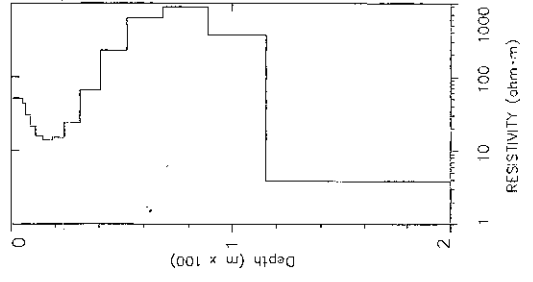
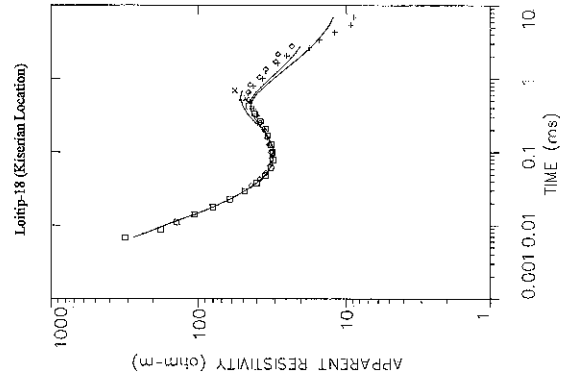
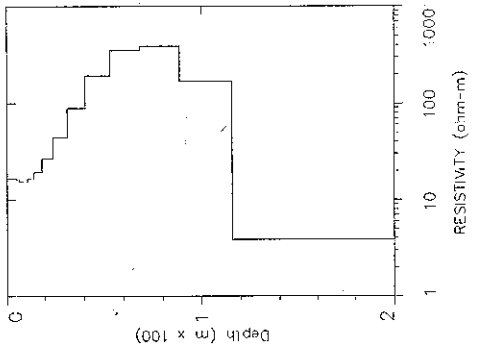
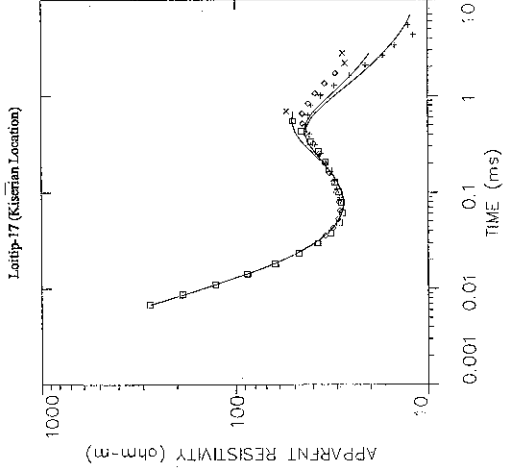
Loitip Village (Kiserian)





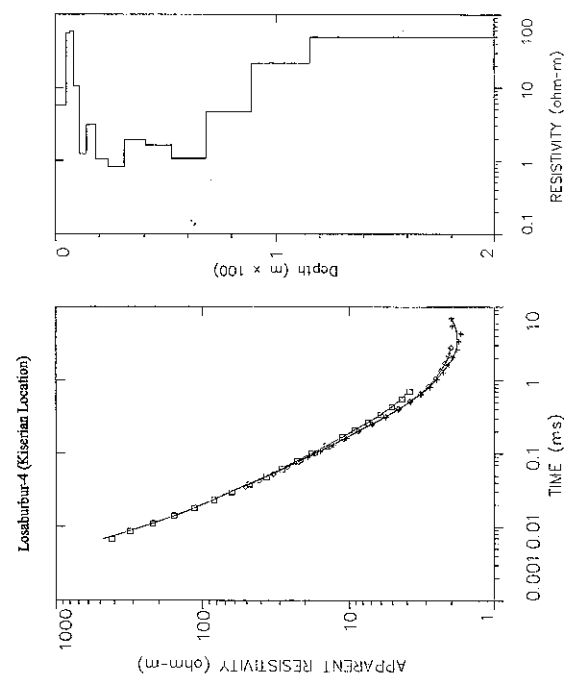
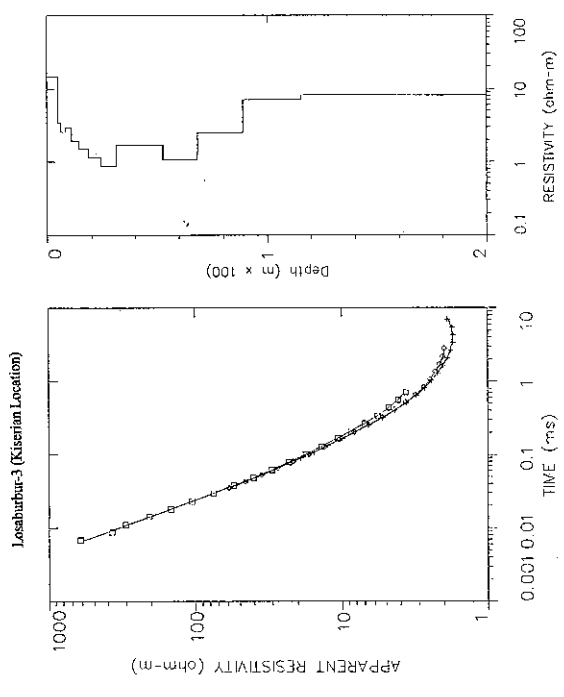
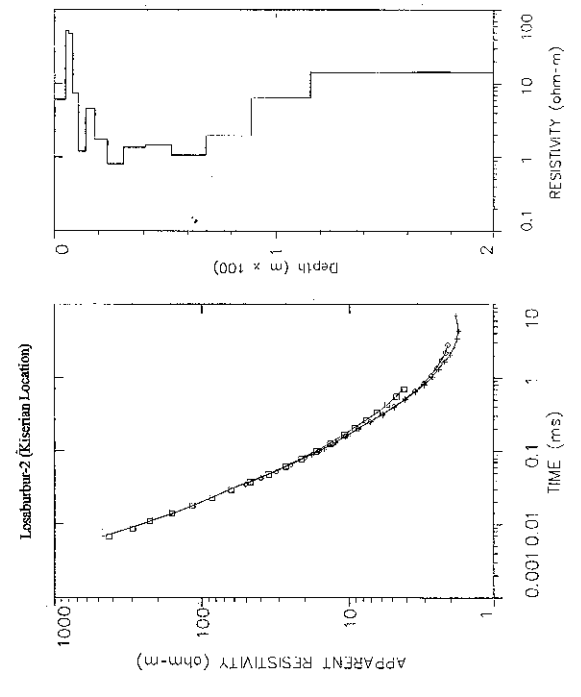
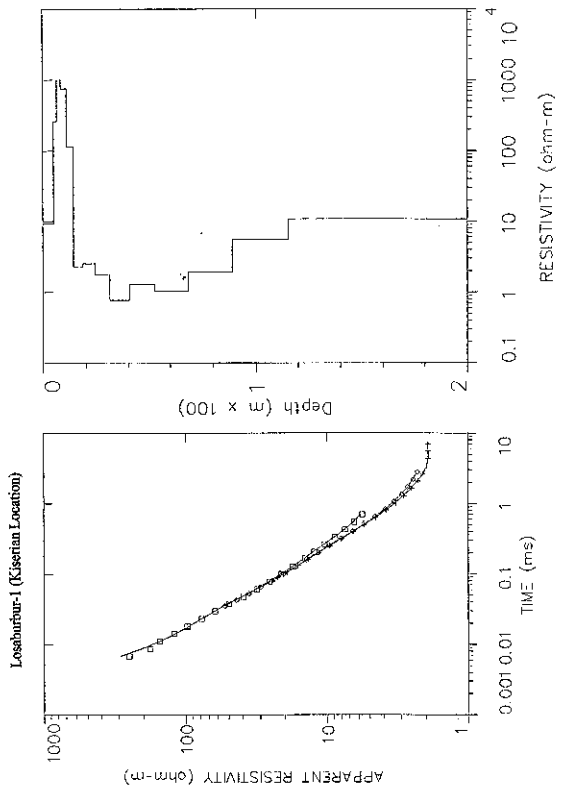




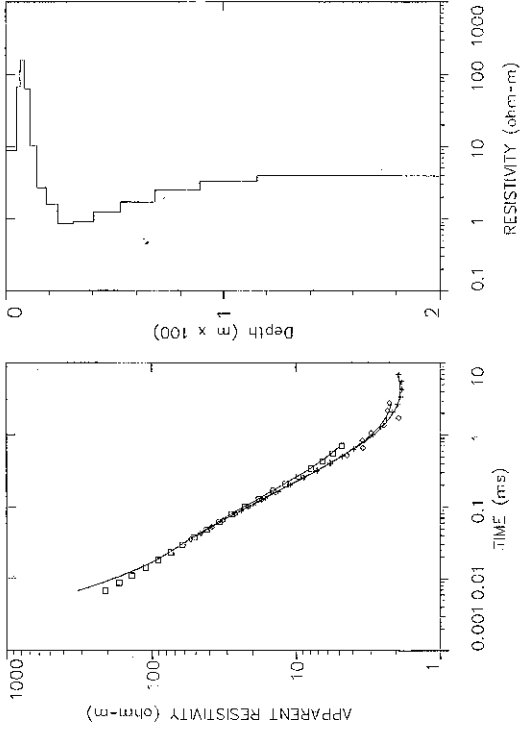


Supplemental Data TEM DATA

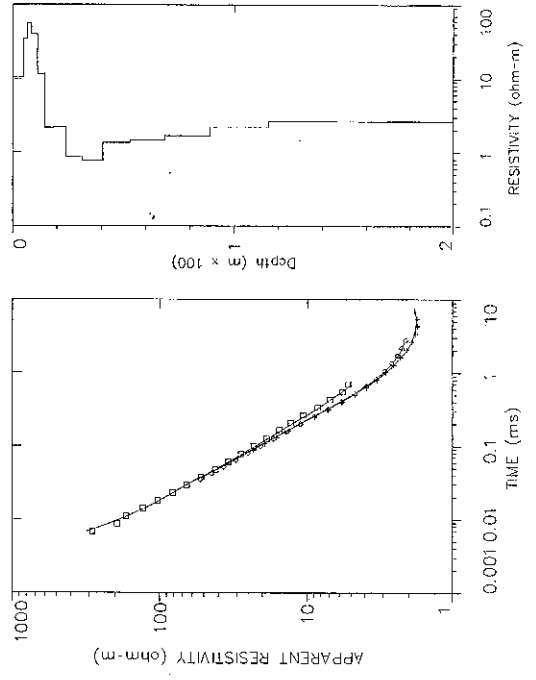
Losaburbur Village (Kiserian)



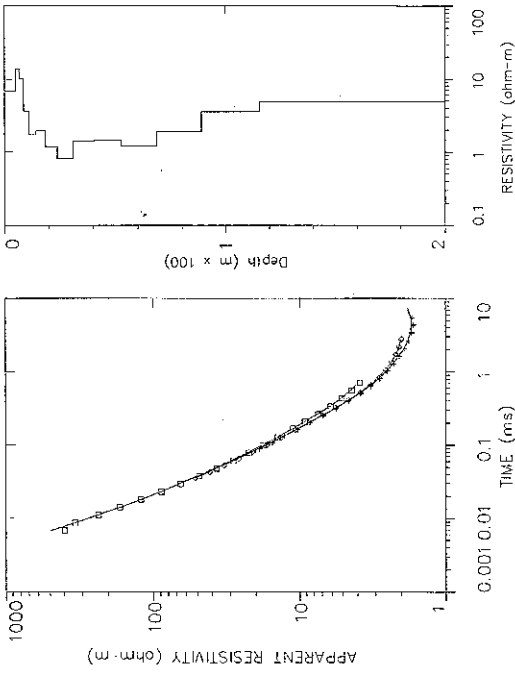
Losaburur-5 (Kiserian Location)



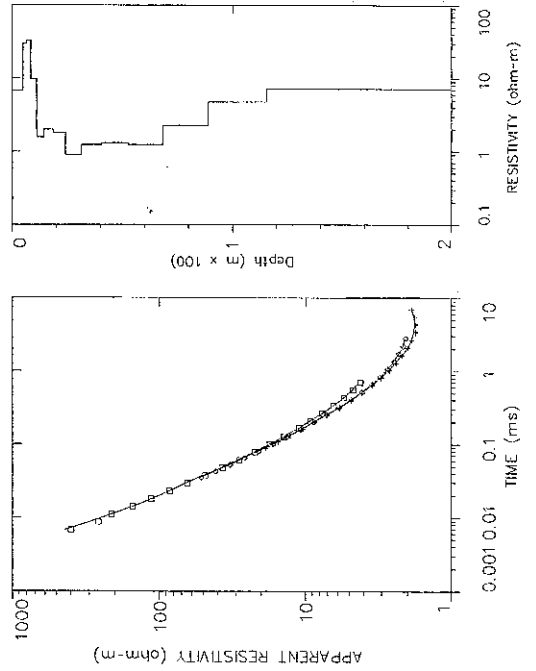
Losaburur-6 (Kiserian Location)

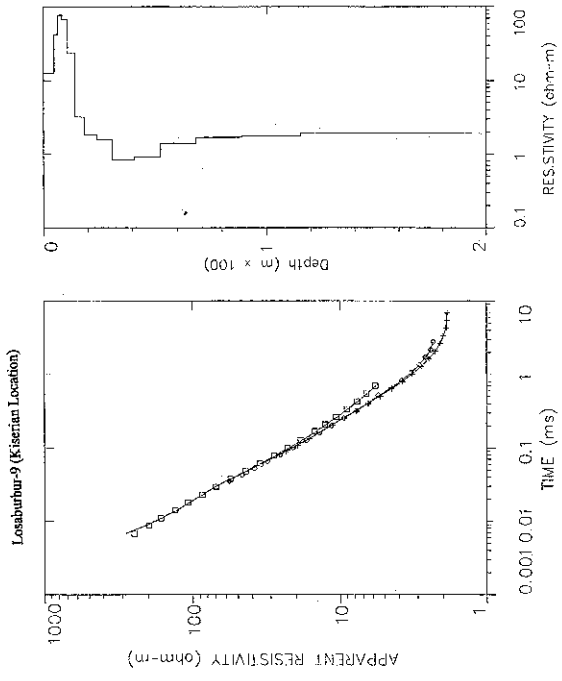


Losaburur-7 (Kiserian Location)



Losaburur-8 (Kiserian Location)

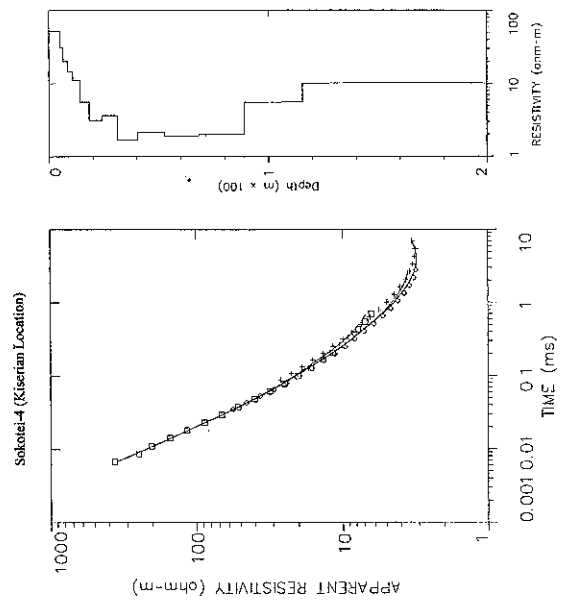
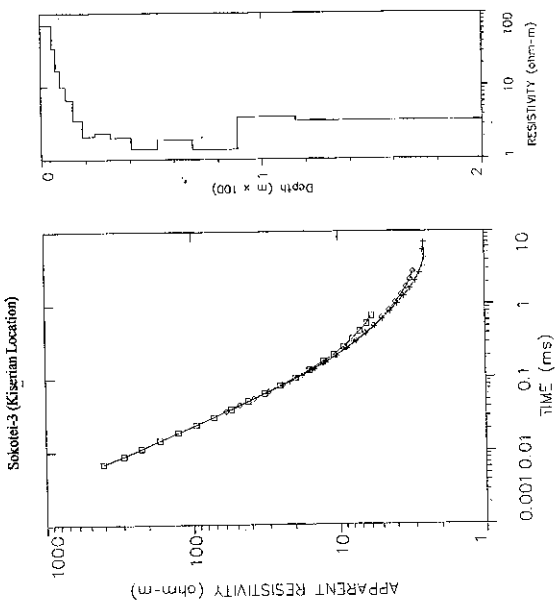
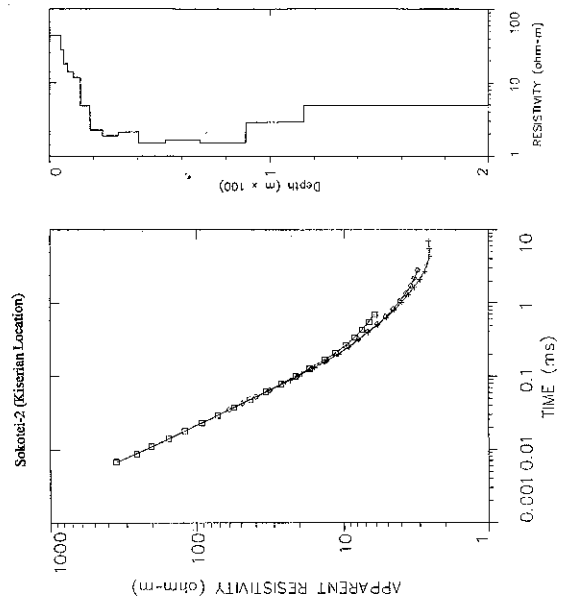
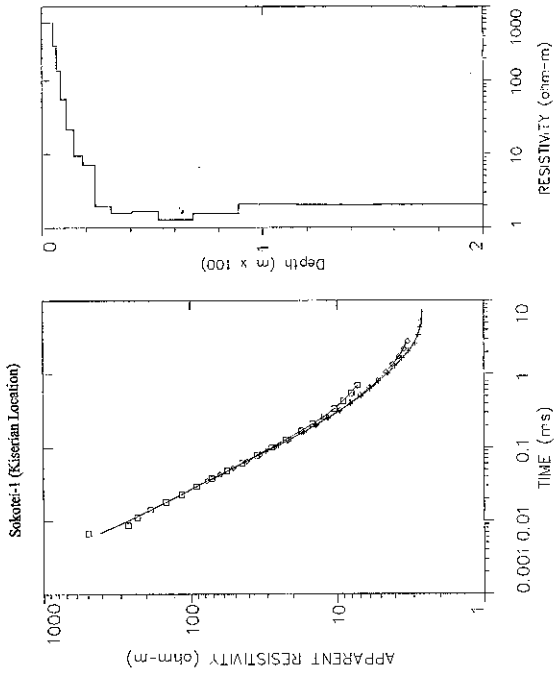


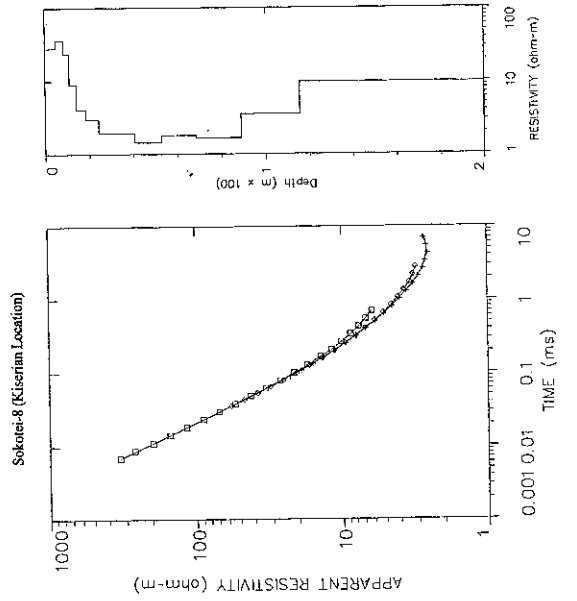
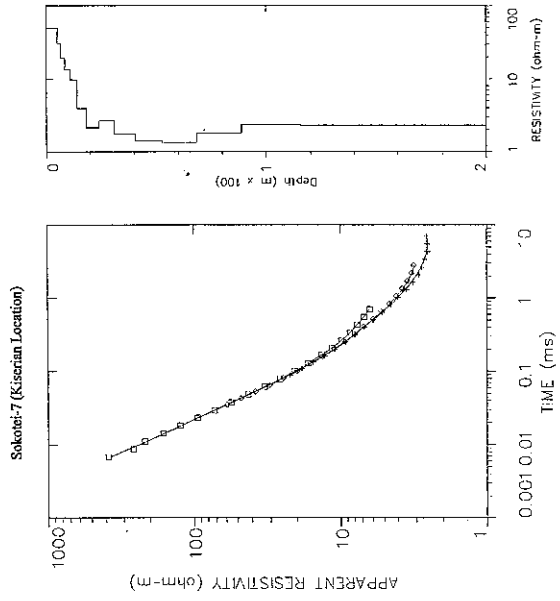
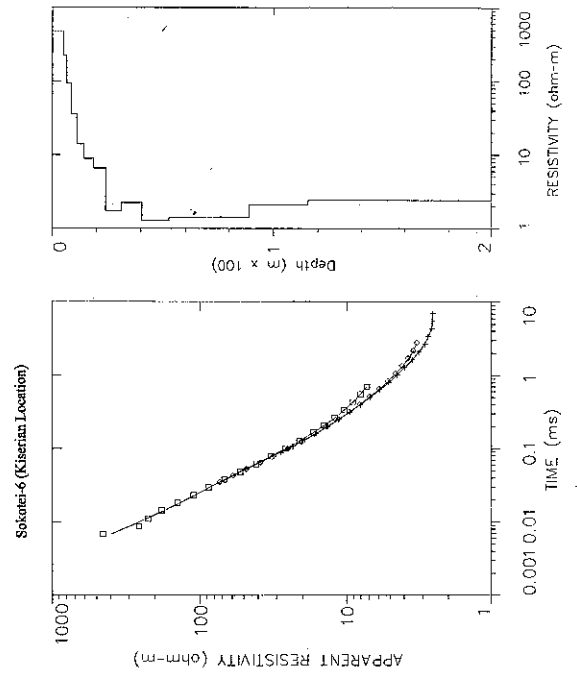
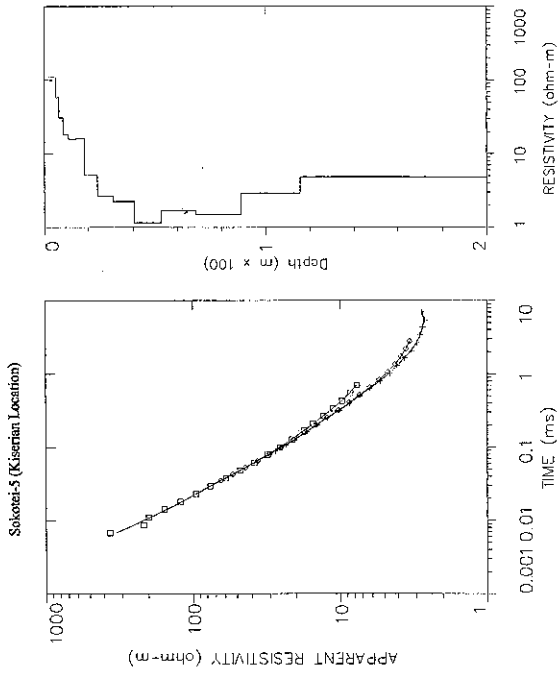


Supplemental Data

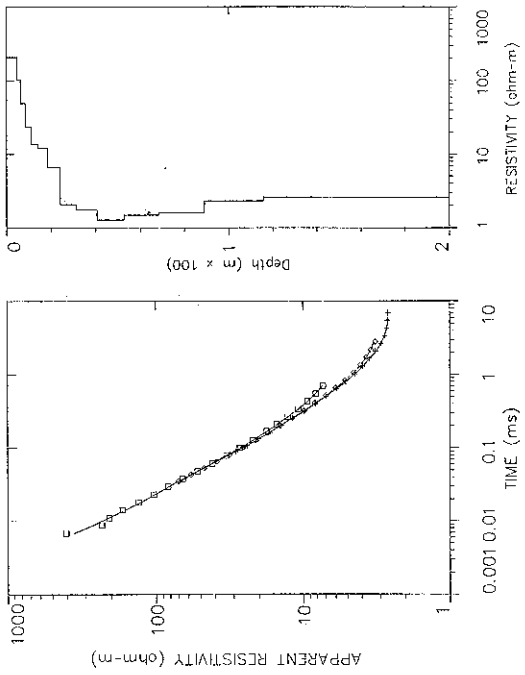
TEM DATA

Sokotei Village (Kiserian)

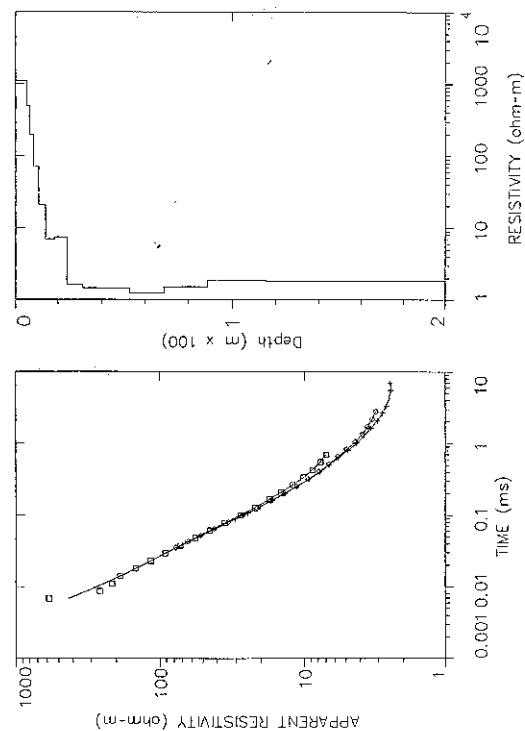




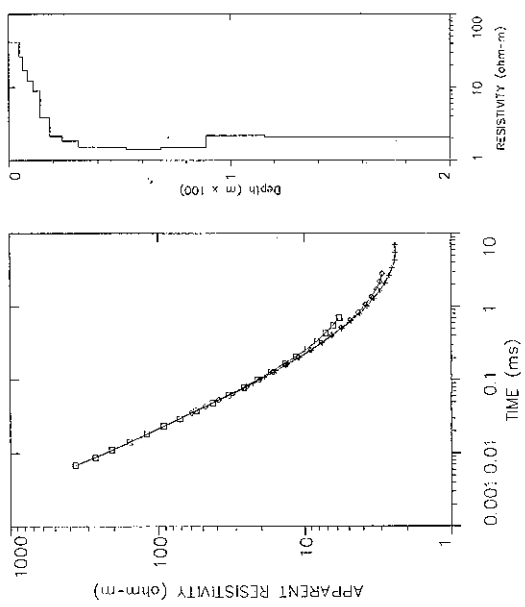
Sokotei-9 (Kiserian Location)



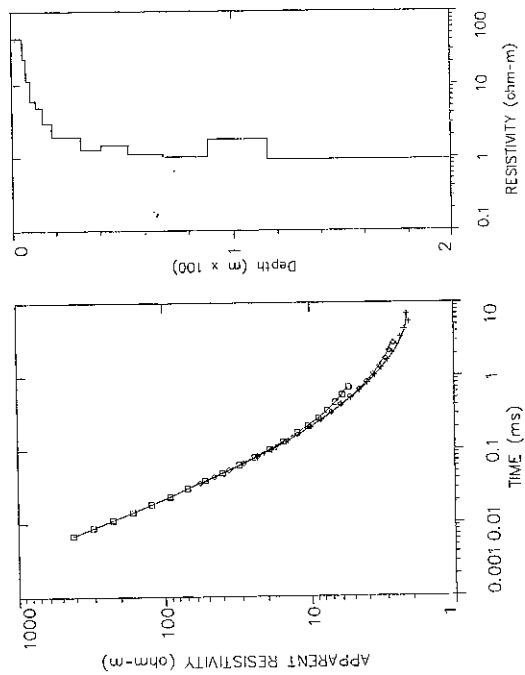
Sokotei-10 (Kiserian Location)



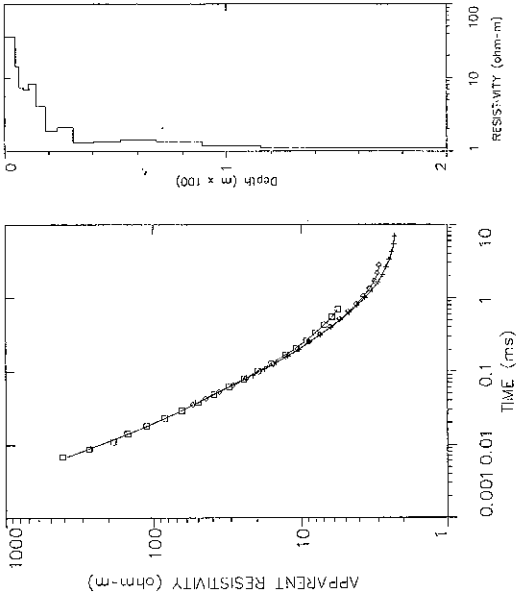
Sokotei-11 (Kiserian Location)



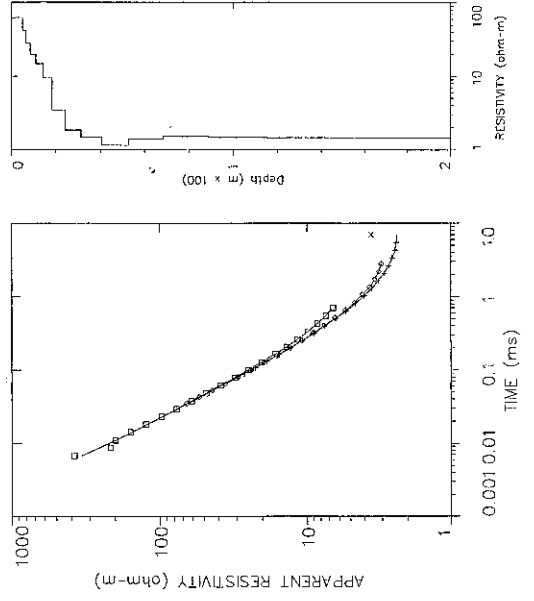
Sokotei-12 (Kiserian Location)



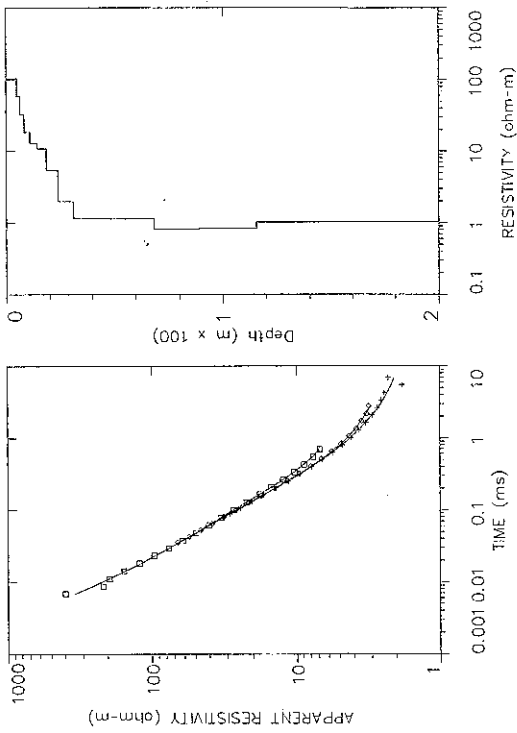
Sokotei-13 (Kisierian Location)



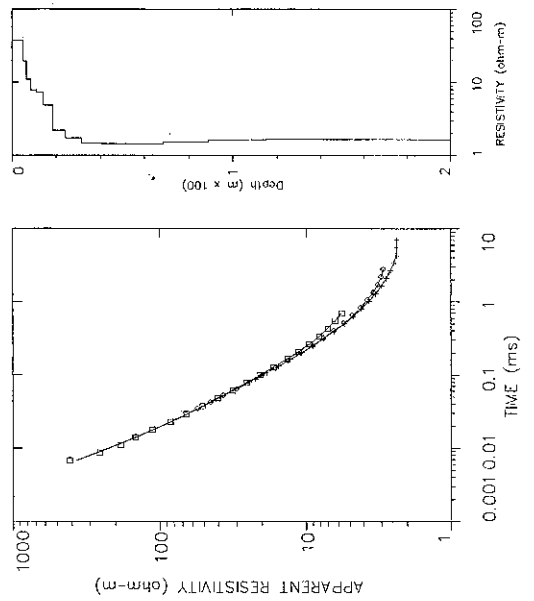
Sokotei-14 (Kisierian Location)



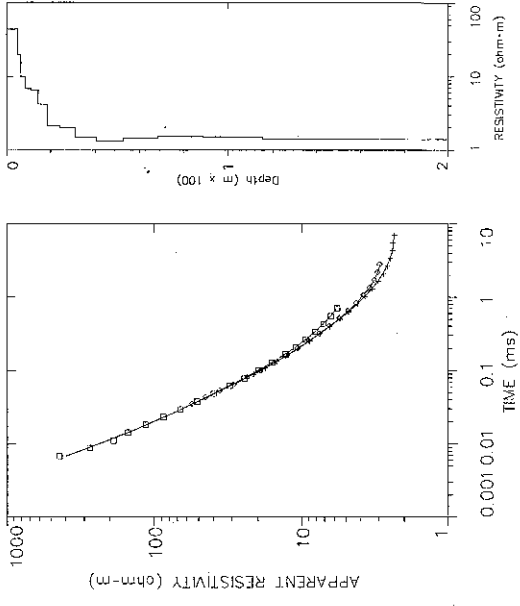
Sokotei-15 (Kisierian Location)



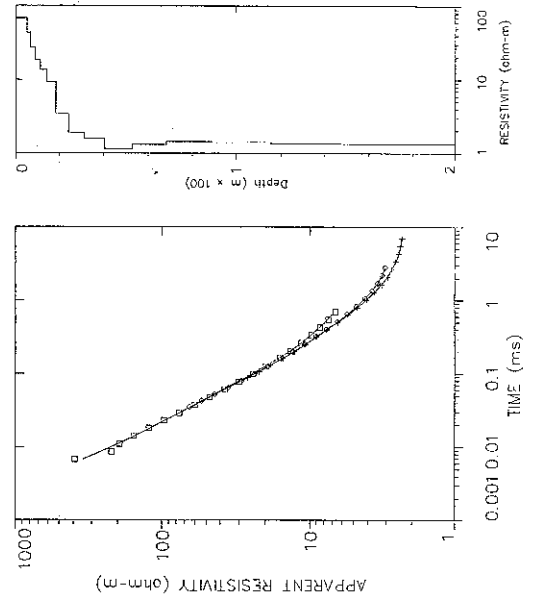
Sokotei-16 (Kisierian Location)



Sokotei-17 (Kisriian Location)



Sokotei-18 (Kisriian Location)



Supplemental Data

TEM DATA

Mosuro Village (Kiserian)

