

No. 28, Da Nhay Bridge

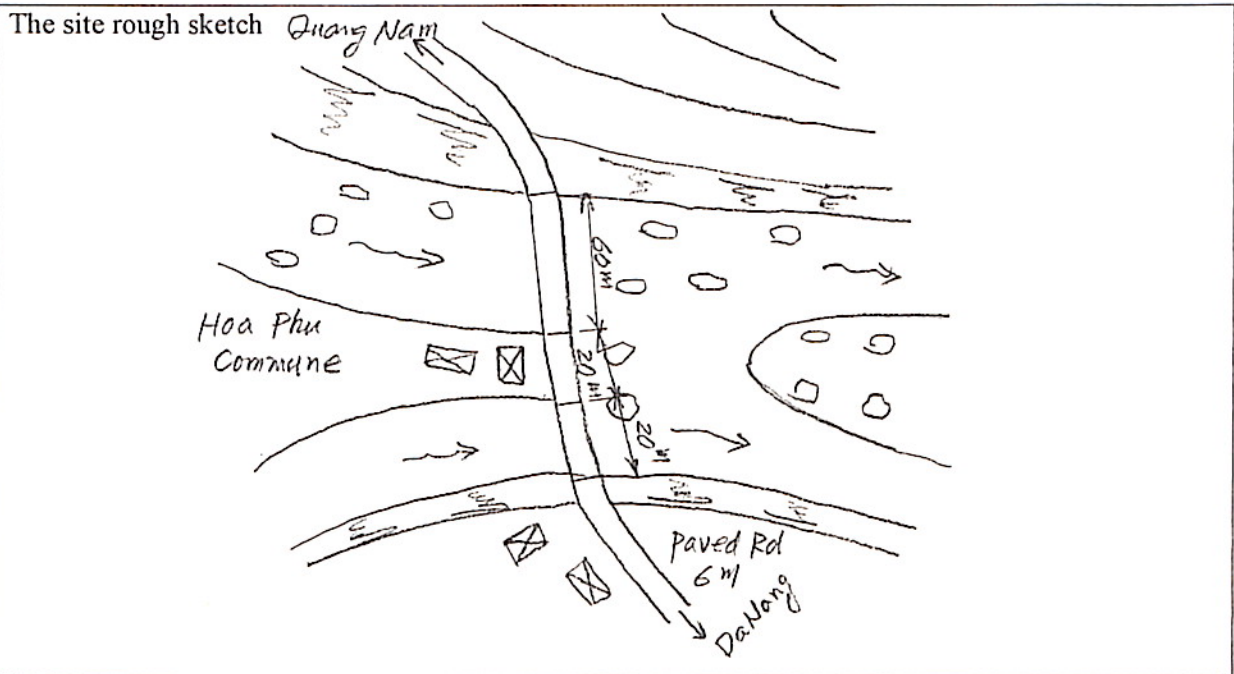
(Da Nang City)

Other Information

1) The highest flood level is 4m above the water level of the survey date (Aug.13, 2001). Therefore proposed bridge length will be much longer than 100m.

2) This bridge will be deleted from the list for cooperation.

3)



Picture 1: On bridge center line



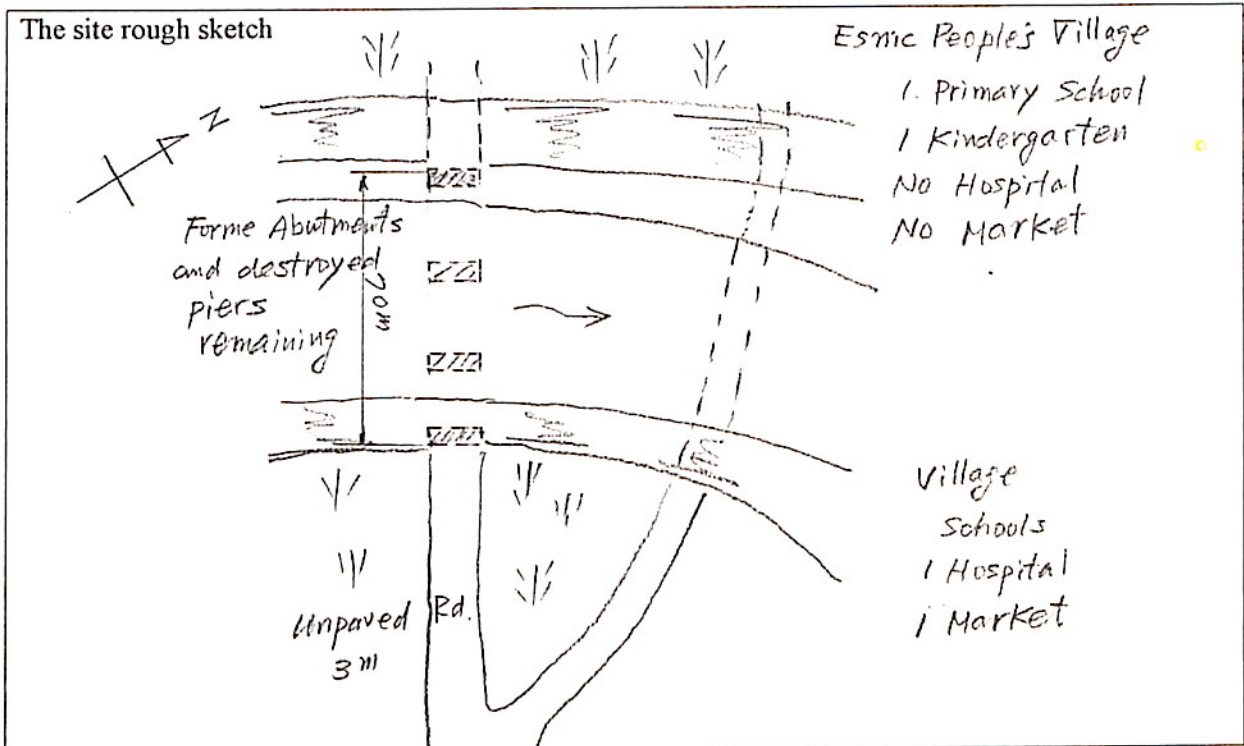
Picture 2: From the side

No. 30, Sap Bridge

(Da Nang City)

Other Information

- 1) The former bridge was destroyed by the war in 1970's.
- 2) The access road between the bridge and the nearest village has a length of 18km. 11km of which, is under improvement with World Bank Fund. (Completion date: Middle of 2002)
- 3) However remaining 7km has very bad surface.
- 4) At present it is very difficult to construct the bridge due to very poor access.



Picture 1: On bridge center line

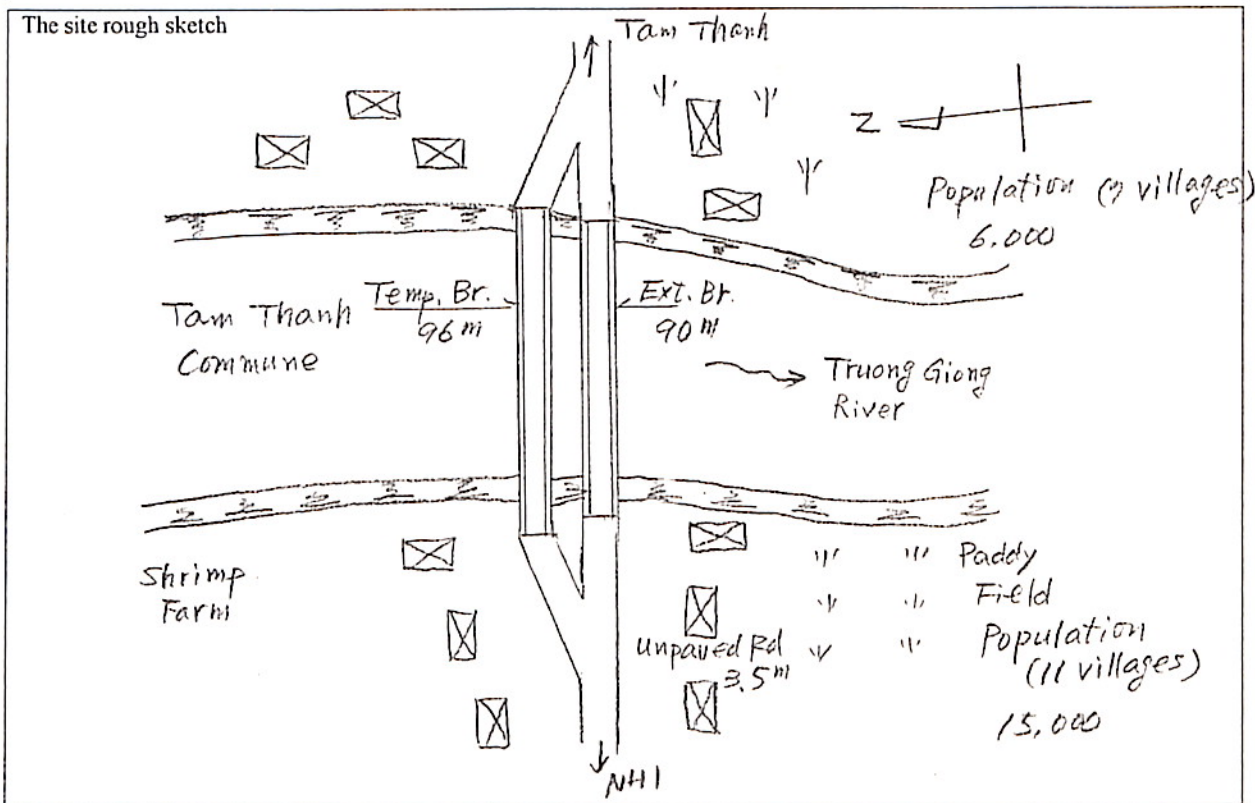


Picture 2: from the side

No. 32 Tam Thanh Bridge

(Quang Nam Province)

Other Information
1) The highest flood level = Bridge surface+1.5m. The flood level of every year= Girder bottom-0.2m.
2) The old bridge: Completed in 1963, RC bridge, Not in bad condition. At present only for pedestrian and motorcycles. The new bridge: Completed in 1997, Steel girder (I-360x4) with timber deck. In good condition, At present for vehicles.
3) Existing bridge length is 95 m. There is a doubt for replacement, even though the Province is assigning the bridge as priority 1.
4)



Left: New temporary with steel girder, Right: Old concrete

Picture 1: On bridge center line

Picture 2: From the side