

HUAROCHIRI

- 01 San Lorenzo de Quinti

YAUYOS

- 02 Tanta
- 03 Huancaya
- 04 Tomas
- 05 Vitis
- 06 Miraflores
- 07 San Joaquin
- 08 Huanec
- 09 Quinchis
- 10 Cochis
- 11 Ayaviri
- 12 Carania
- 13 Alis
- 14 Laraos
- 15 Huampara
- 16 Quinocay
- 17 Omas
- 18 San Pedro de Pilas
- 19 Tauripampa
- 20 Ayauca
- 21 Yauyos
- 22 Colonia
- 23 Putinza
- 24 Huantan
- 25 Catahuasi
- 26 Tupe
- 27 Cacara
- 28 Hongos
- 29 Lincha
- 30 Vinac
- 31 Chocos
- 32 Huangascar
- 33 Madean
- 34 Azangaro

CA?ETE

- 35 Zu?ga
- 36 Pacaran
- 37 Lunahuana
- 38 San Vicente de Ca?ete
- 39 Nuevo Imperial
- 40 Imperial
- 41 San Luis
- 42 Quilmana
- 43 Cerro Azul
- 44 Asia
- 45 Coayllo
- 46 Mala
- 47 Calango
- 48 Santa Cruz de Flores
- 49 San Antonio
- 50 Chilca

LIMA

- 51 Pucusana
- 52 Santa Mar?
- 53 San Bartolo
- 54 Punta Negra
- 55 Punta Hermoza
- 56 Lurin
- 57 Pachacamac
- 58 Villa Maria del Triunfo
- 59 Villa El Salvador
- 60 San Juan de Miraflores

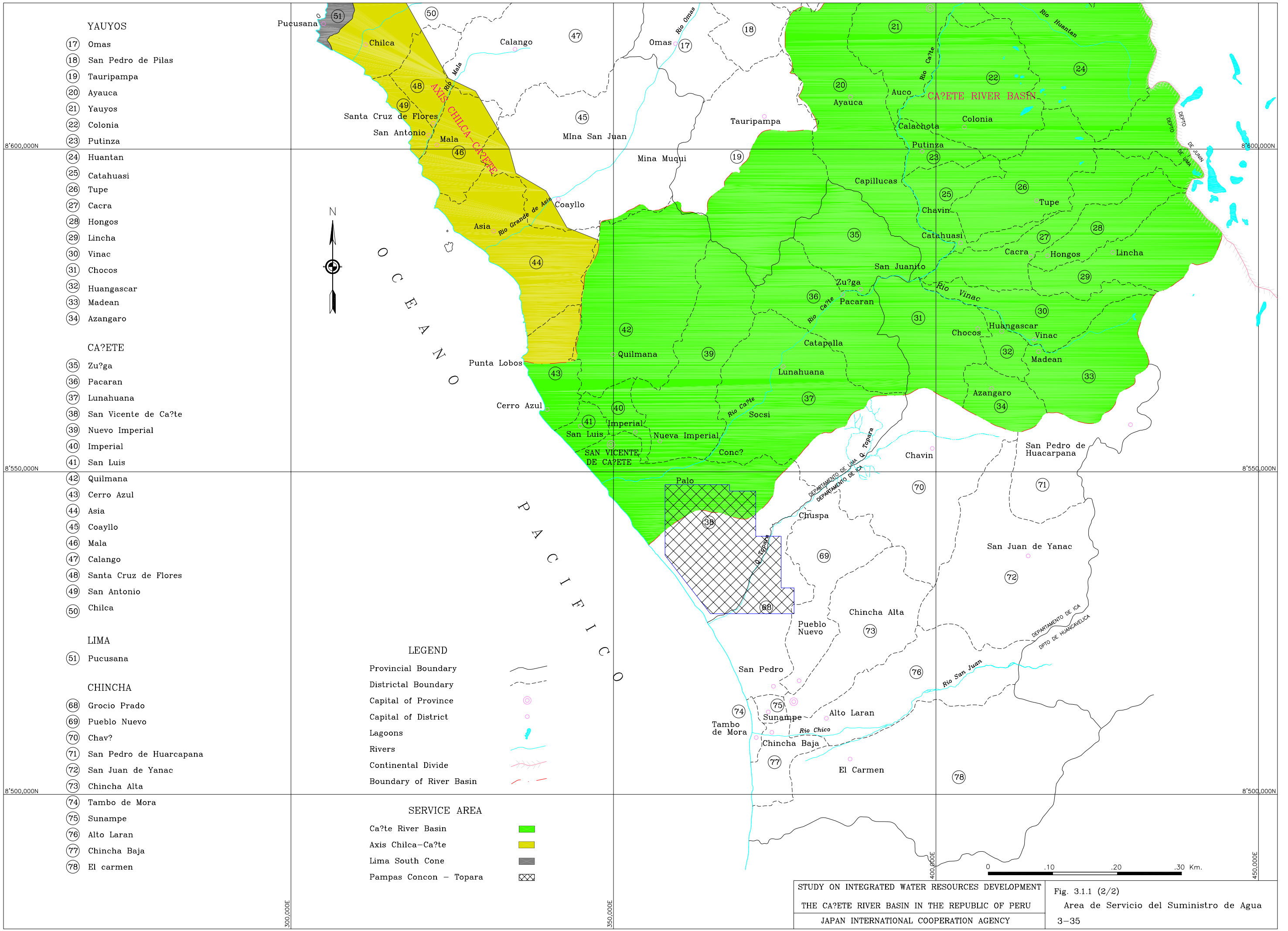
LEGEND

- Provincial Boundary
- - - Districtal Boundary
- Capital of Province
- Capital of District
- Lagoons
- Rivers
- Continental Divide
- - - Boundary of River Basin

SERVICE AREA

- Ca?ete River Basin
- Axis Chilca-Ca?ete
- Lima South Cone
- Pampas Concon - Topara

STUDY ON INTEGRATED WATER RESOURCES DEVELOPMENT IN THE CA?ETE RIVER BASIN IN THE REPUBLIC OF PERU
 JAPAN INTERNATIONAL COOPERATION AGENCY
 Fig. 3.1.1 (1/2)
 Area de Servicio del Suministro de Agua
 3-34



YAUYOS

- (17) Omas
- (18) San Pedro de Pilas
- (19) Tauripampa
- (20) Ayauca
- (21) Yauyos
- (22) Colonia
- (23) Putinza
- (24) Huantan
- (25) Catahuasi
- (26) Tupe
- (27) Cacara
- (28) Hongos
- (29) Lincha
- (30) Vinac
- (31) Chocos
- (32) Huangascar
- (33) Madean
- (34) Azangaro

CA?ETE

- (35) Zu?ga
- (36) Pacaran
- (37) Lunahuana
- (38) San Vicente de Ca?te
- (39) Nuevo Imperial
- (40) Imperial
- (41) San Luis

- (42) Quilmana
- (43) Cerro Azul
- (44) Asia
- (45) Coayllo
- (46) Mala
- (47) Calango
- (48) Santa Cruz de Flores
- (49) San Antonio
- (50) Chilca

LIMA

- (51) Pucusana

CHINCHA

- (68) Grocio Prado
- (69) Pueblo Nuevo
- (70) Chav?
- (71) San Pedro de Huarcapana
- (72) San Juan de Yanac
- (73) Chincha Alta
- (74) Tambo de Mora
- (75) Sunampe
- (76) Alto Laran
- (77) Chincha Baja
- (78) El carmen

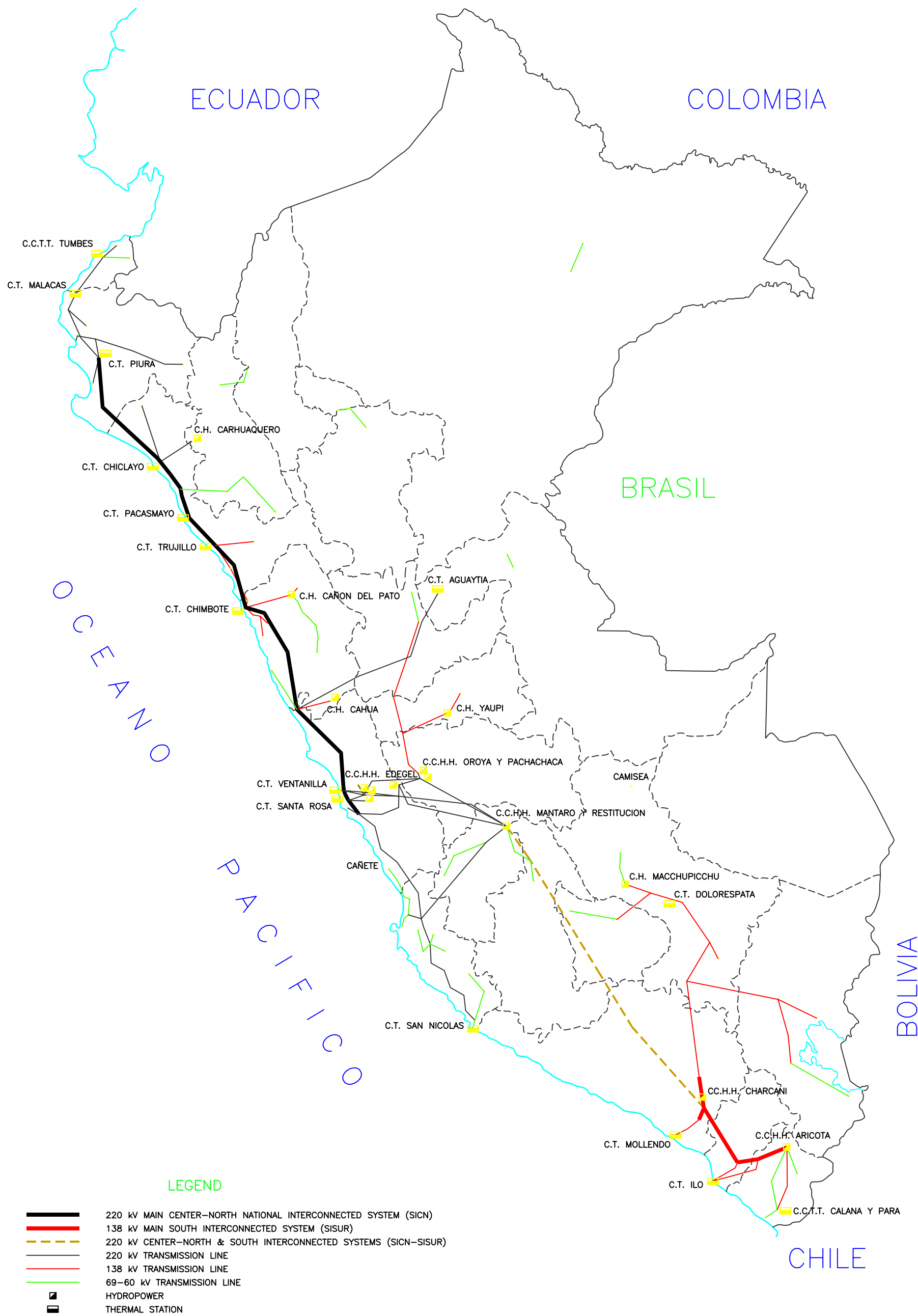
LEGEND

- Provincial Boundary
- Districtal Boundary
- Capital of Province
- Capital of District
- Lagoons
- Rivers
- Continental Divide
- Boundary of River Basin

SERVICE AREA

- Ca?te River Basin
- Axis Chilca-Ca?te
- Lima South Cone
- Pampas Concon - Topara

CROP ha	LAND AREA ha	CROP AREA ha	JAN.	FEB.	MAR.	APR.	MAY	JUN.	JUL.	AUG.	SET.	OCT.	NOV.	DEC.		
1 Cotton	10,726	10,726	Cotton					Cotton								
2 Starchy maize / Potato	2,745	4,118	Starchy maize				Potato				Starchy maize					
3 Yellow maize for feed / Starchy maize	1,965	3,930	Yellow maize	Starchy maize								Yellow maize for feed				
4 Yellow maize for feed	1,965	1,965	Chala Corn					Chala Corn								
5 Cotton in the submerged area	1,811	1,811	Cotton									Cotton				
6 Horticulture	868	868						Horticulture								
7 Citrus	819	819						Citrus								
8 Fruit trees (apple, grape, etc.)	1,710	1,710						Fruit trees								
9 Pasture (alfalfa, etc.)	667	667						Pasture (alfalfa, etc.)								
10 Starchy maize	776	776						Starchy maize								
Total	24,052	27,390														



STUDY ON INTEGRATED WATER RESOURCES DEVELOPMENT
 IN
 THE CARRETE RIVER BASIN IN THE REPUBLIC OF PERU
 JAPAN INTERNATIONAL COOPERATION AGENCY

Figure 3.3.1

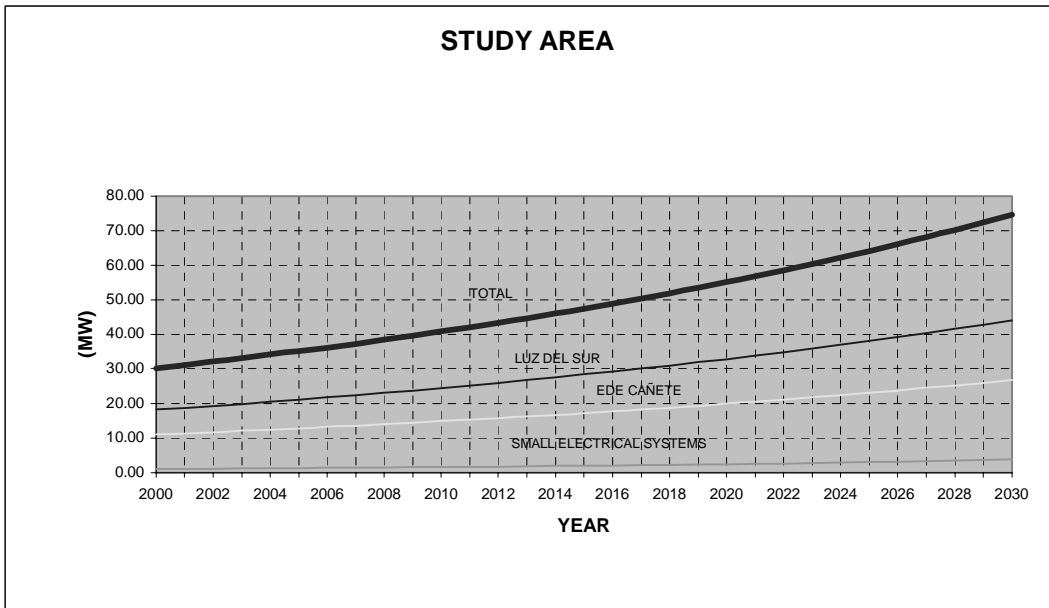
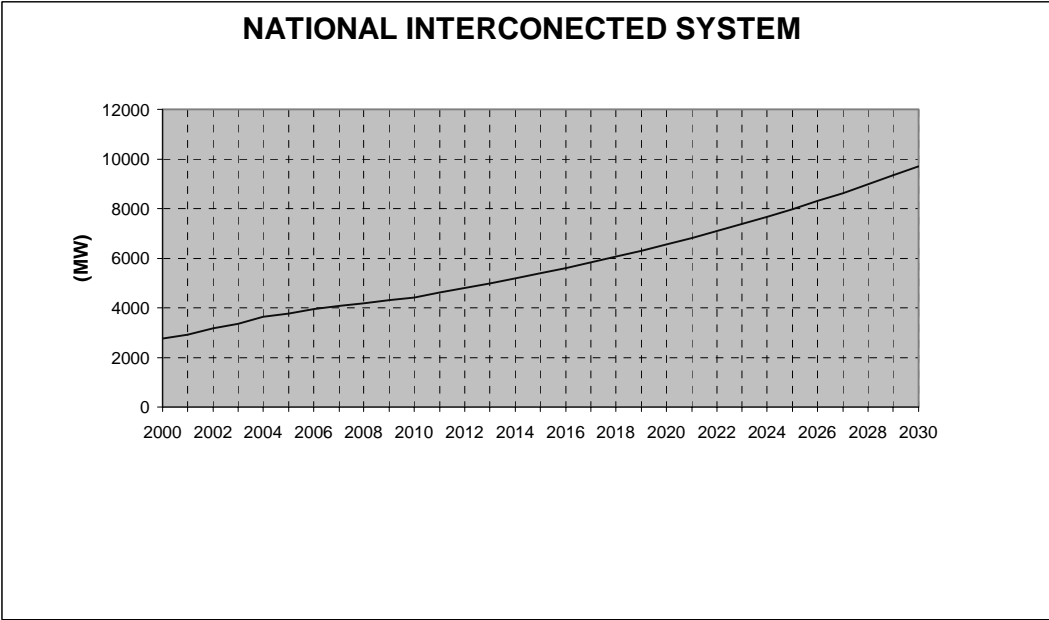


Figura 3.3.2
Proyección de la Demanda Máxima de Energía
2000 - 2030