
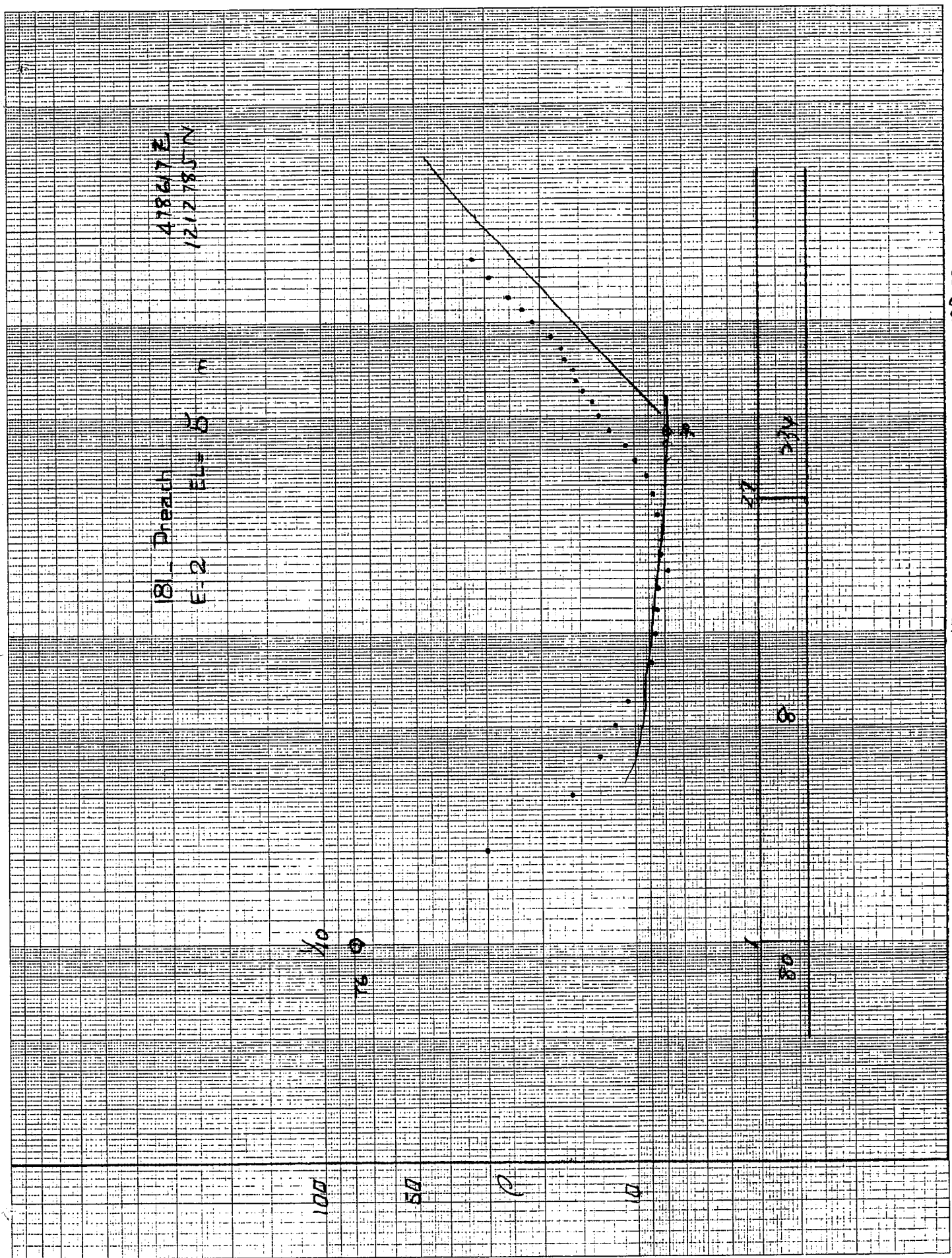


Ta Keo Province





478749 E
1212886 W

(B) P-Reach

E-S EL-5 m

100

50

0

10

1/2

6.6

2.5

12

4

11

1/5

14

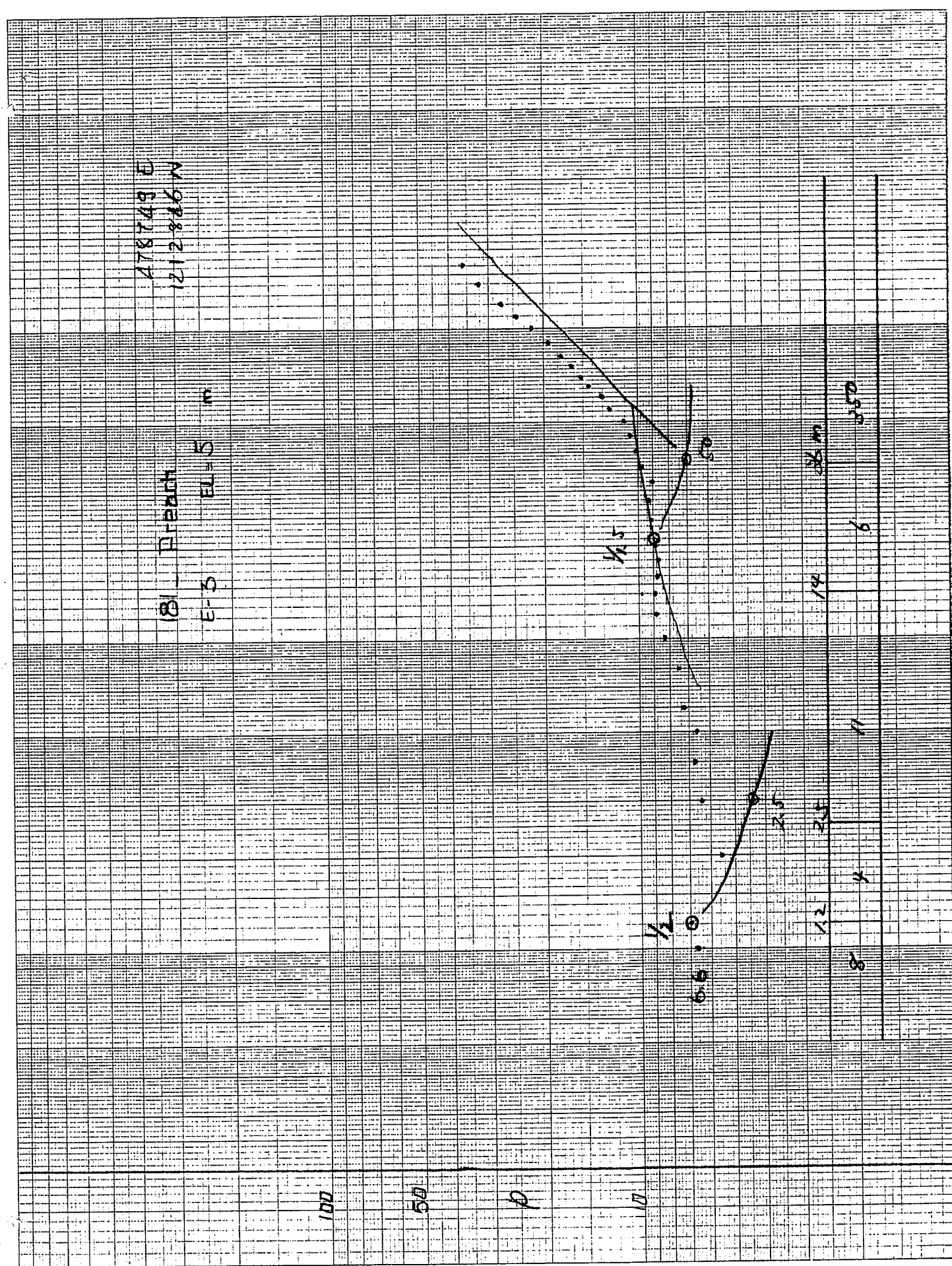
6

18

350

10

100 m



182 - Chong Tinal
E-1
477.38 E
1216.618 N

EL = 8 m

100

50

0

10

100 m

10

1

44

57

4

60

1.8

6

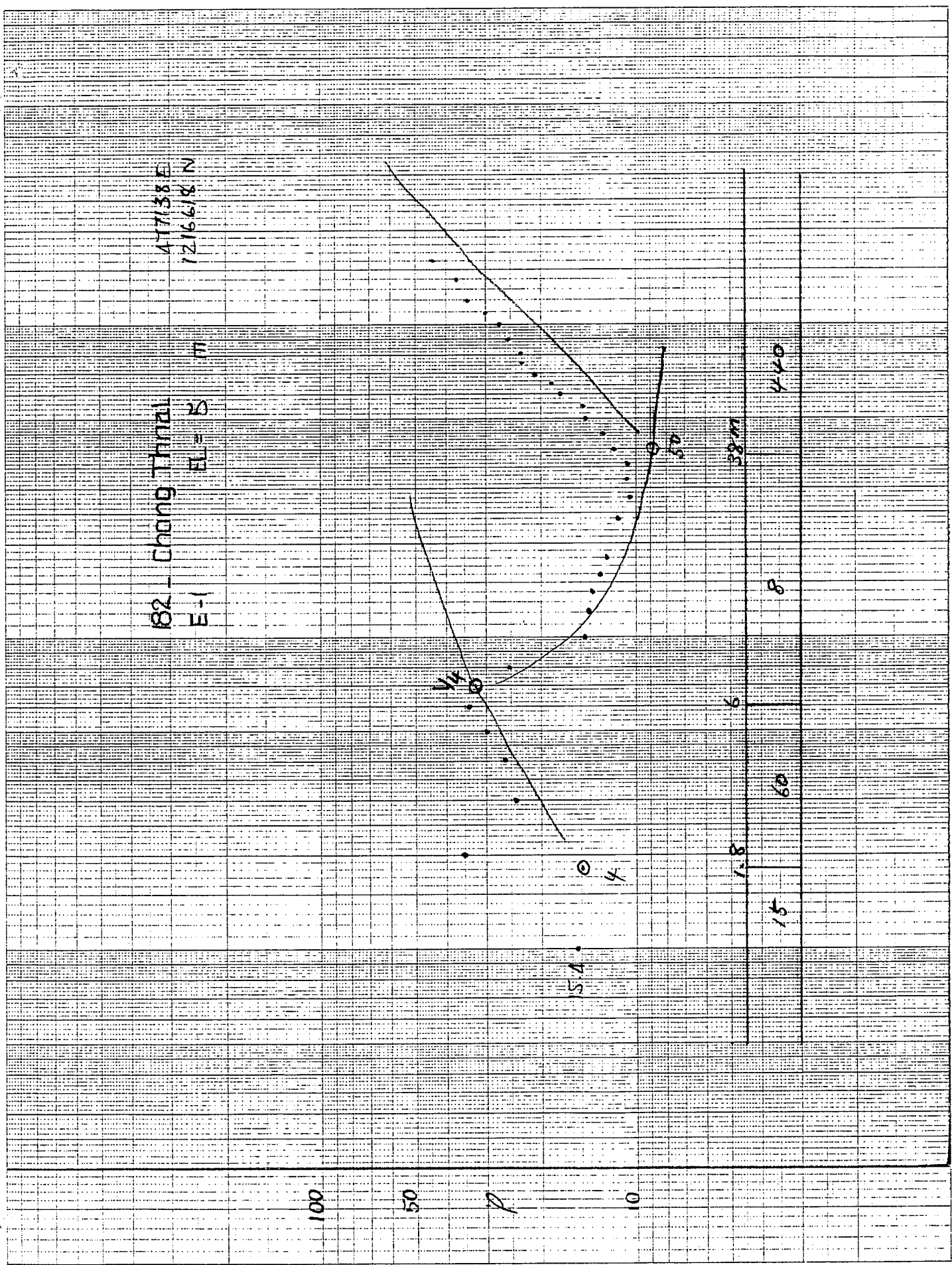
15

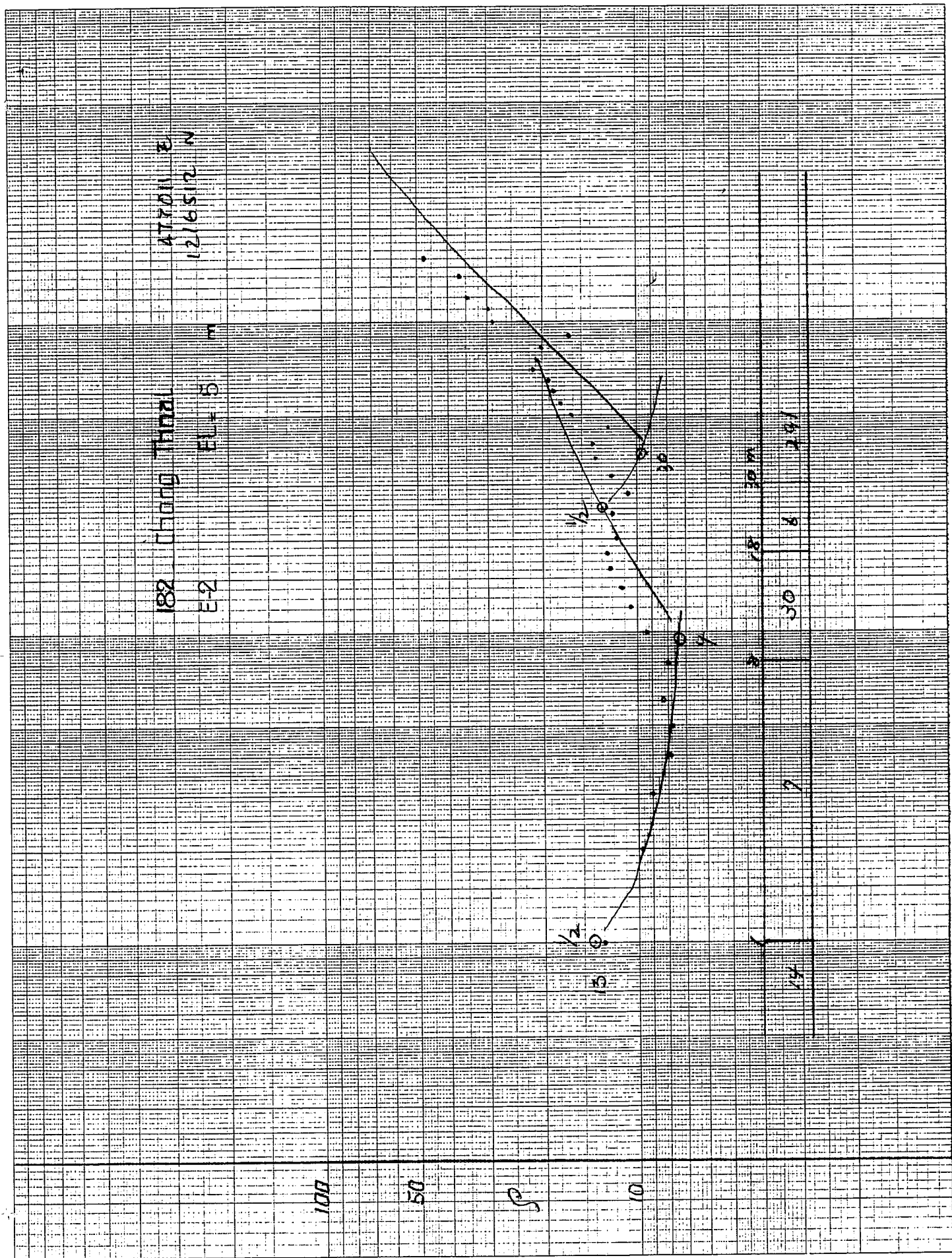
8

38 m

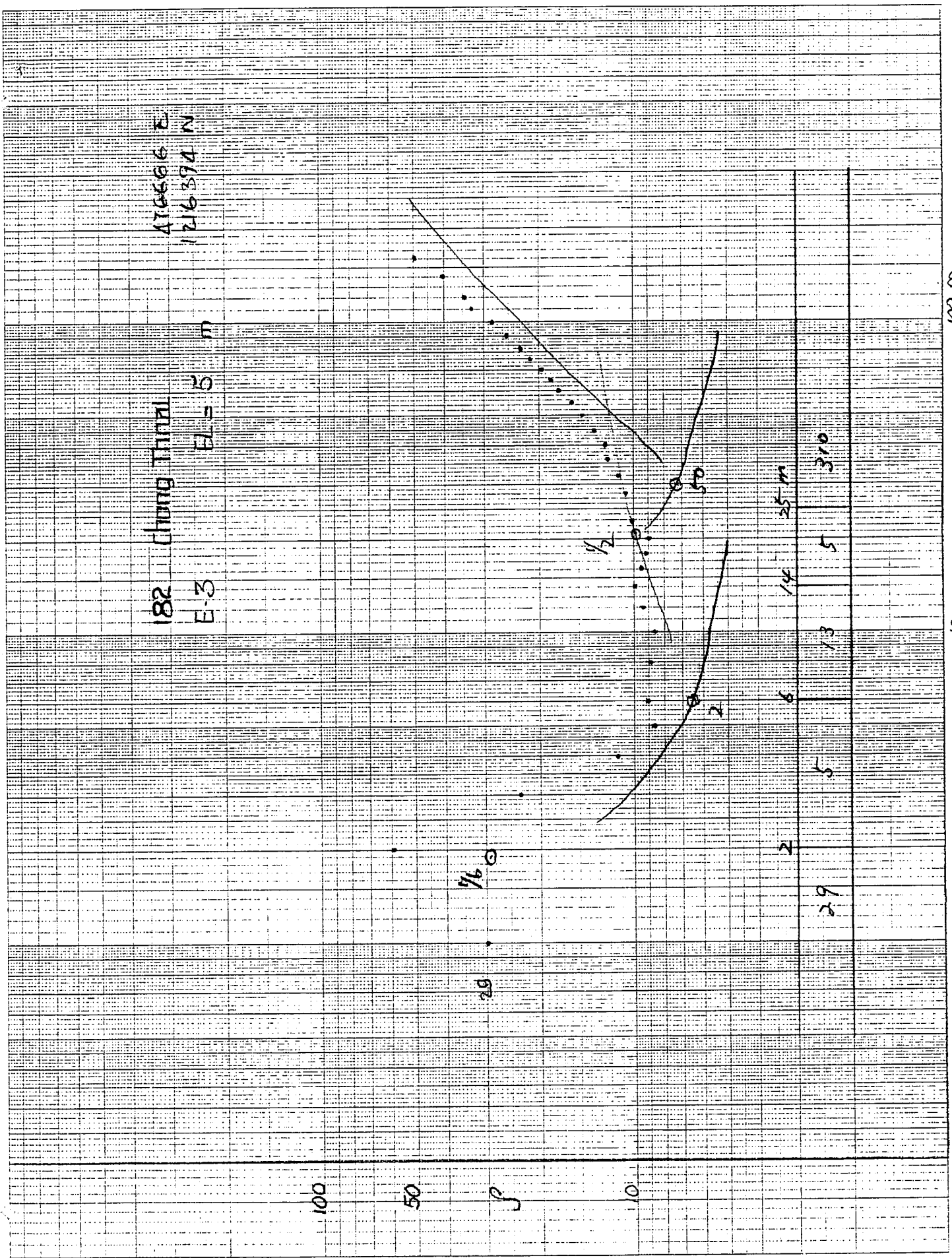
440

57



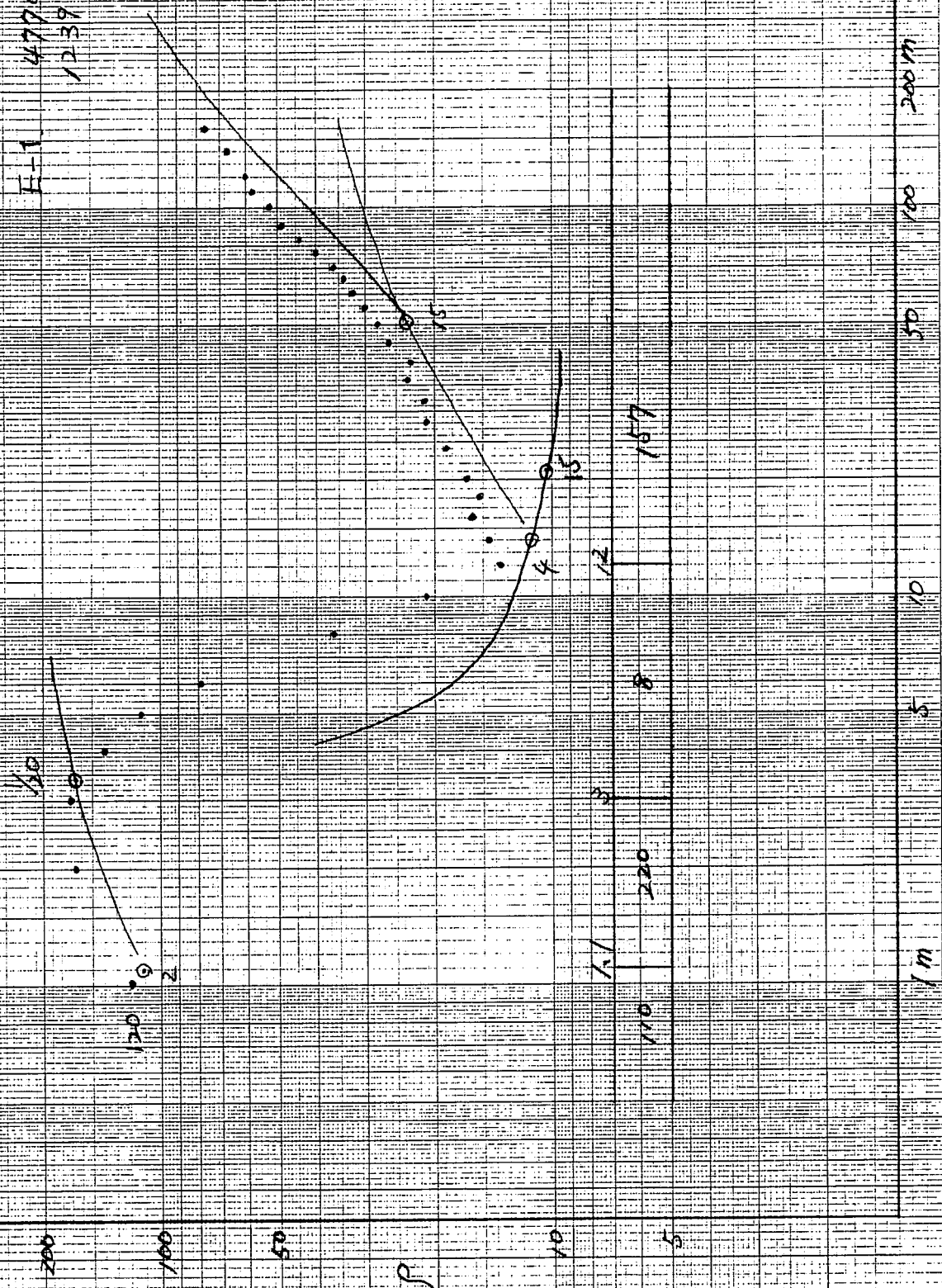


U.S. Army Corps of Engineers, Hydrologic Engineering Center, Davis, California




184 Trapping Kanar

F-1 477003 #
1239931 W

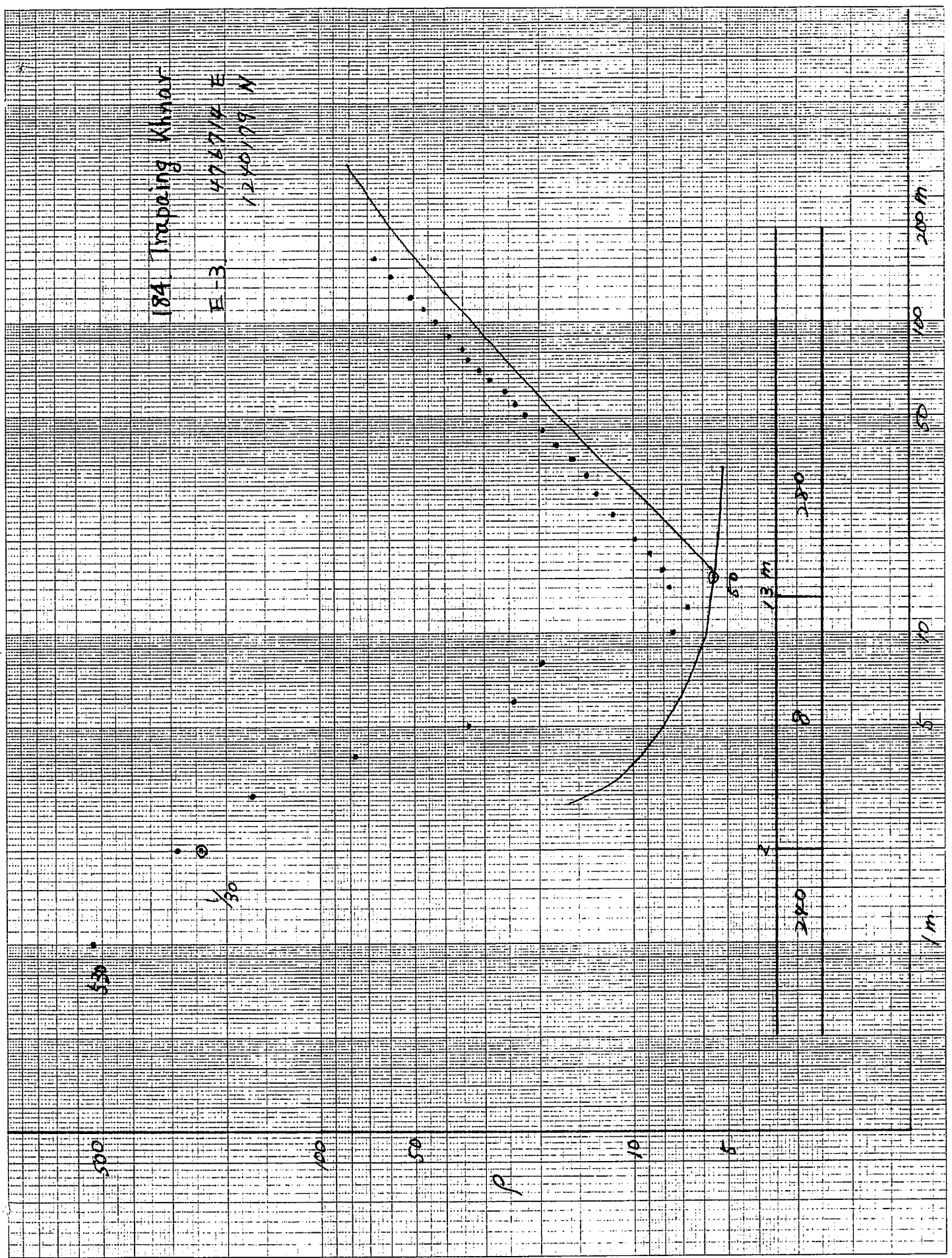


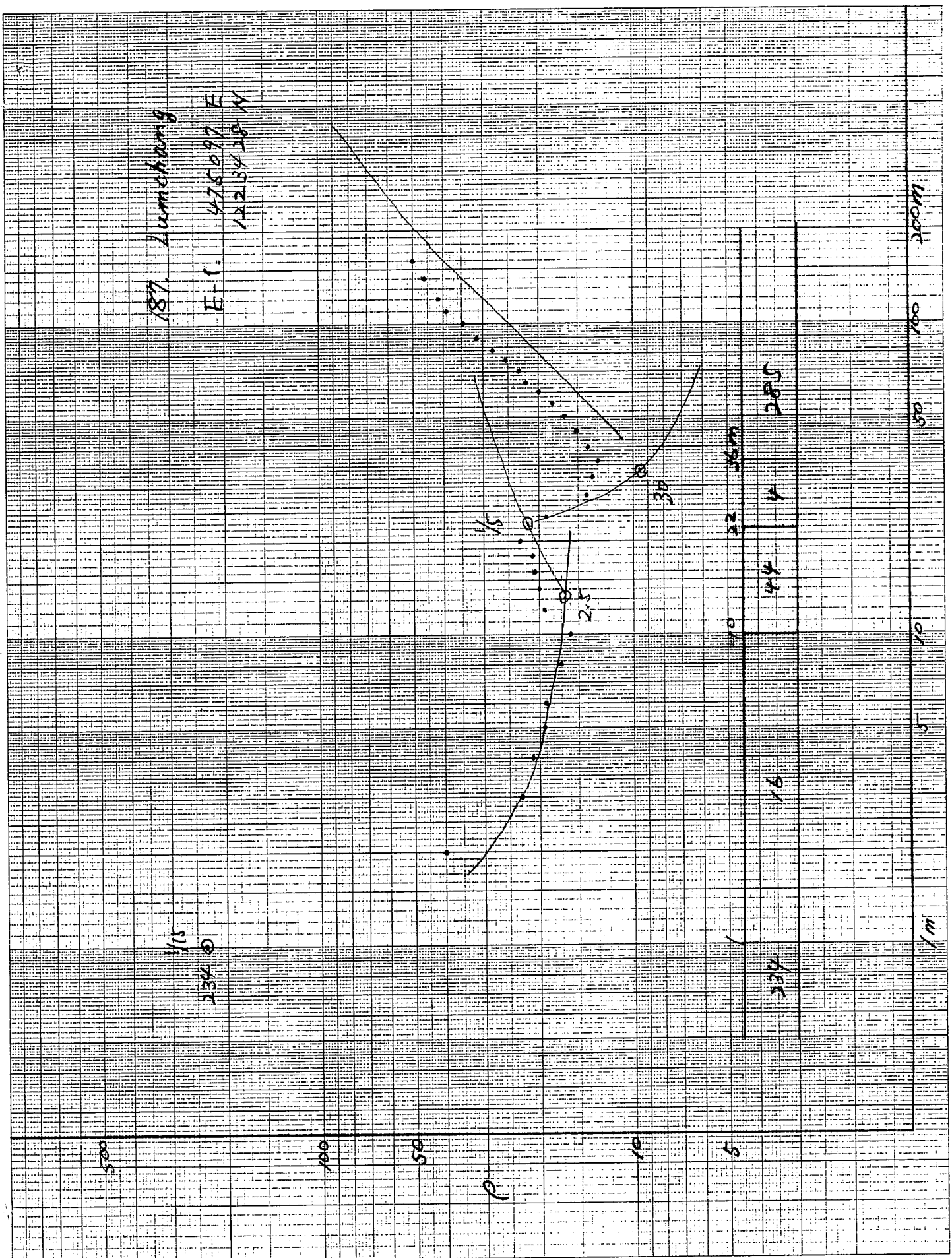
184 Trapaing Khay

E-2 476973 E
1240076 W



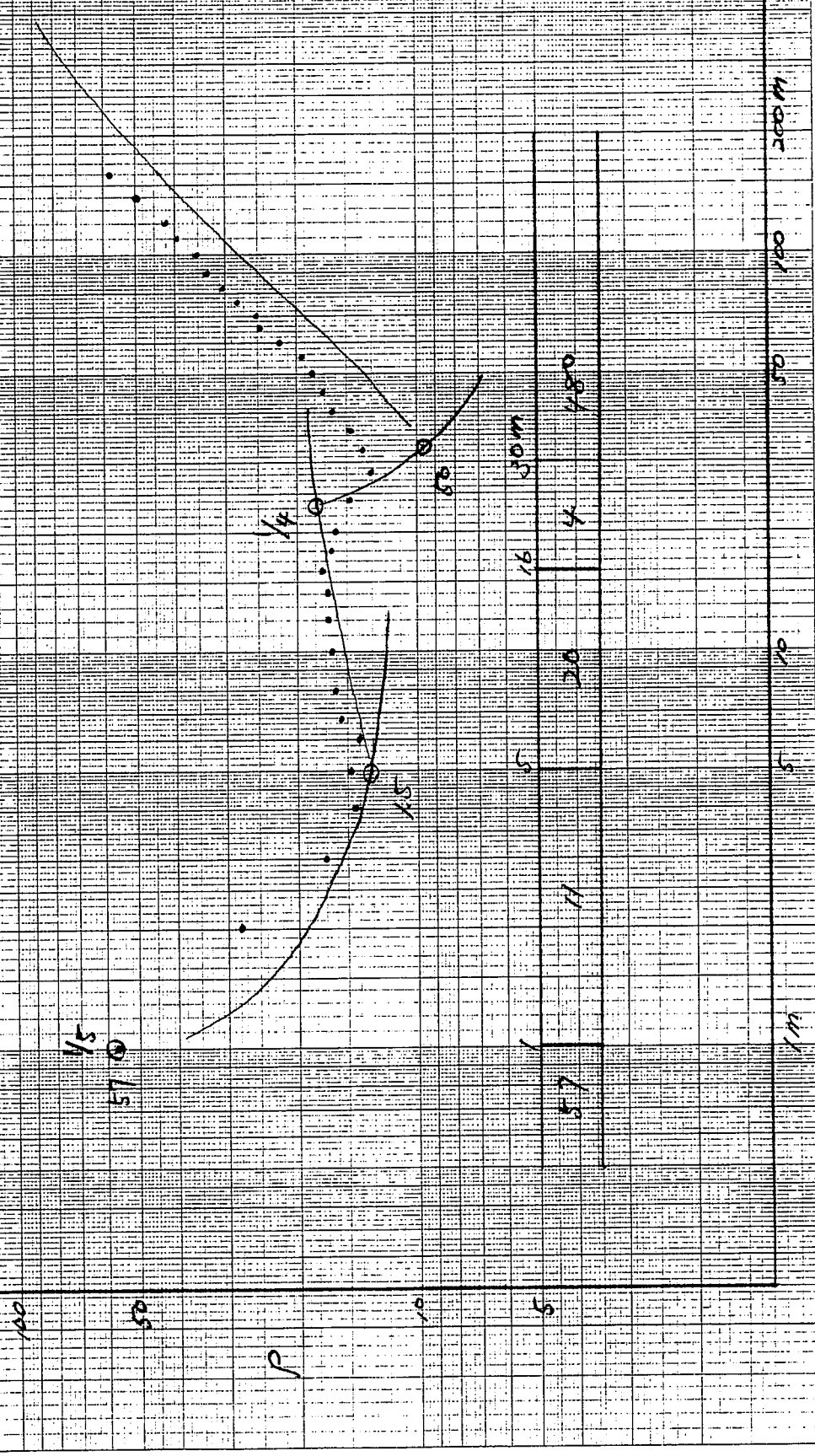
11. 04 100V 02 3000 1.3 - 3 4 4000 1

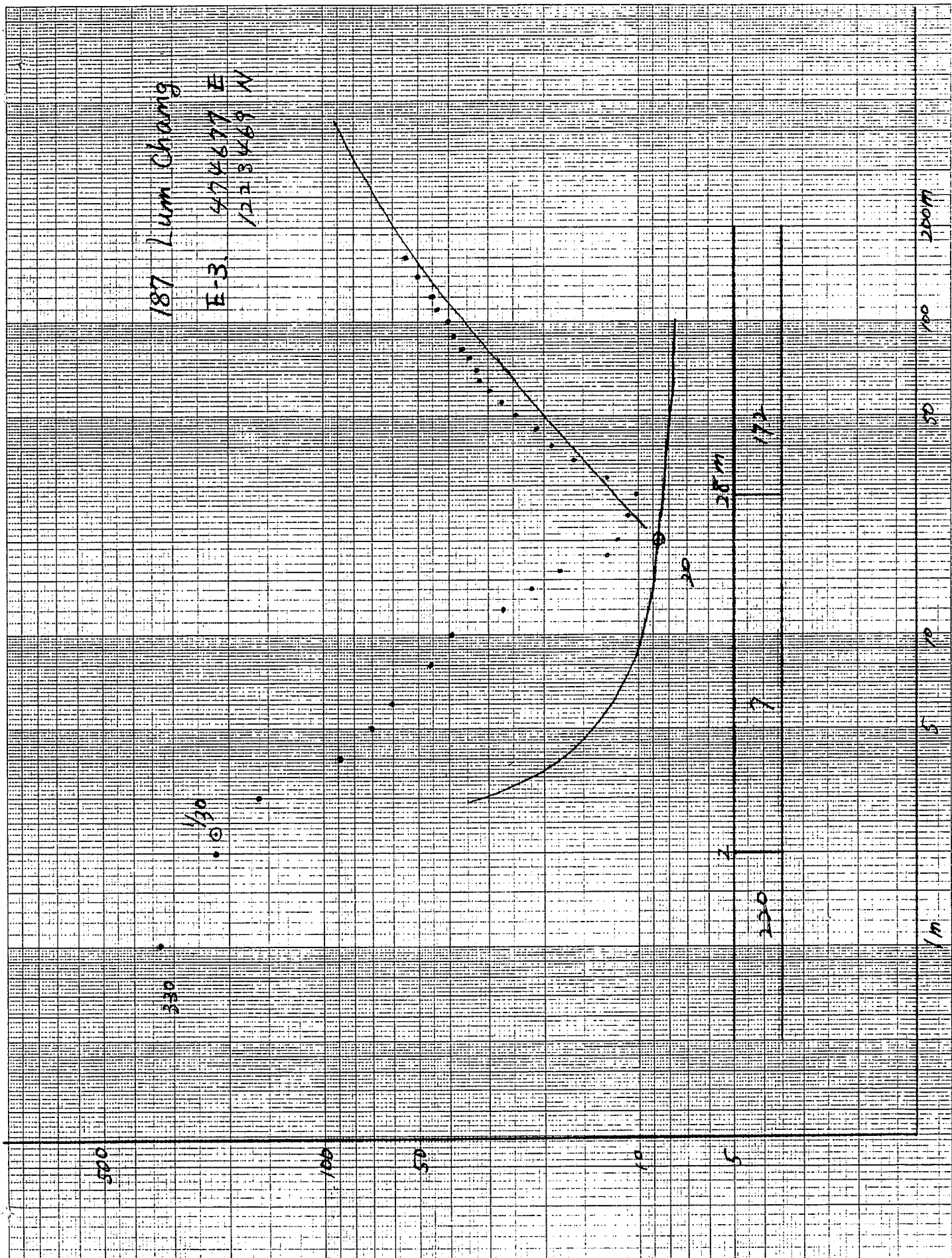




187 Luchang


E-2 474876 E
1223422 W





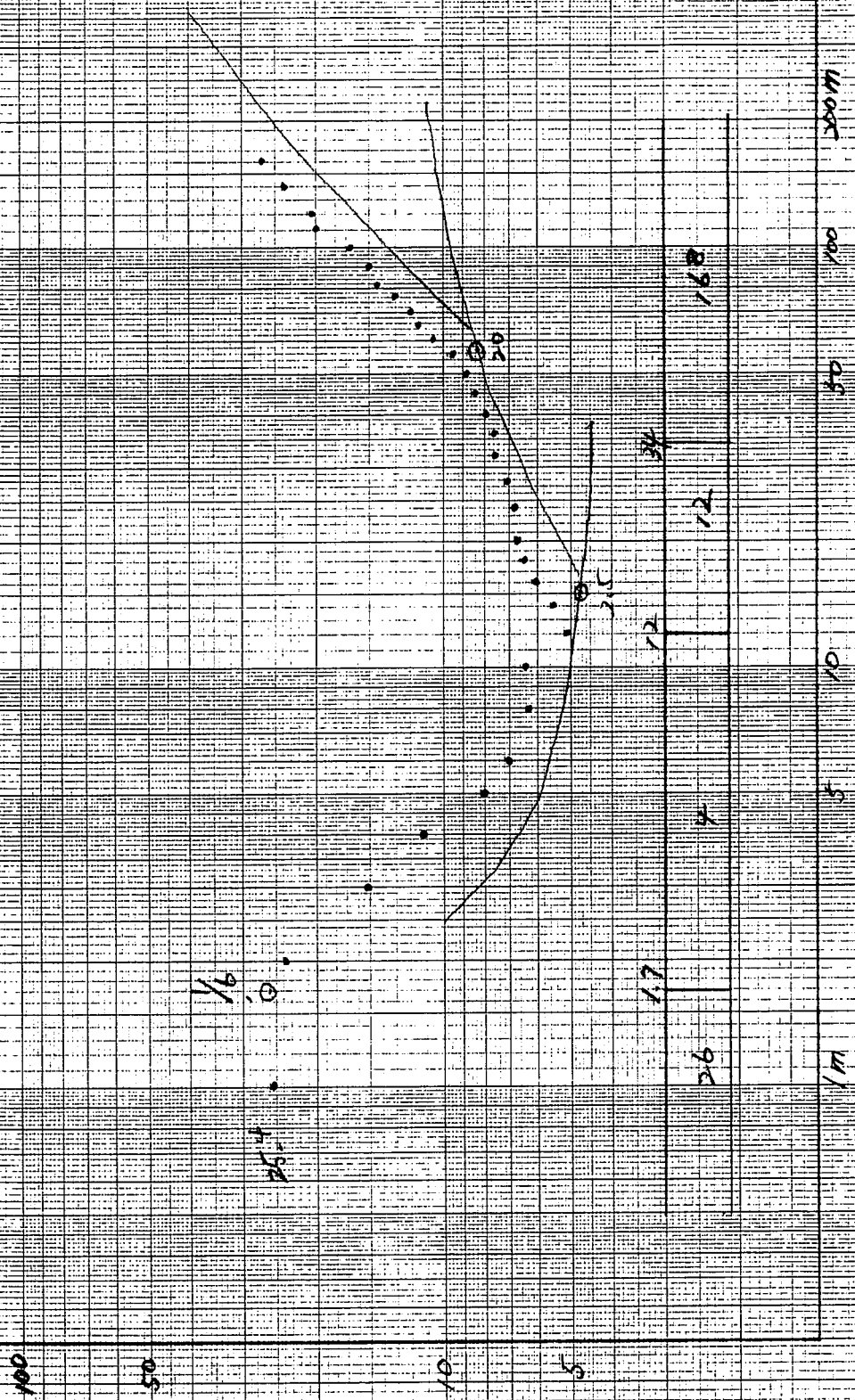
188. Ressel Chum

E-1 481243 E
1224161 N




188. Ressel Chum

E-2 480856 E
1224063 W



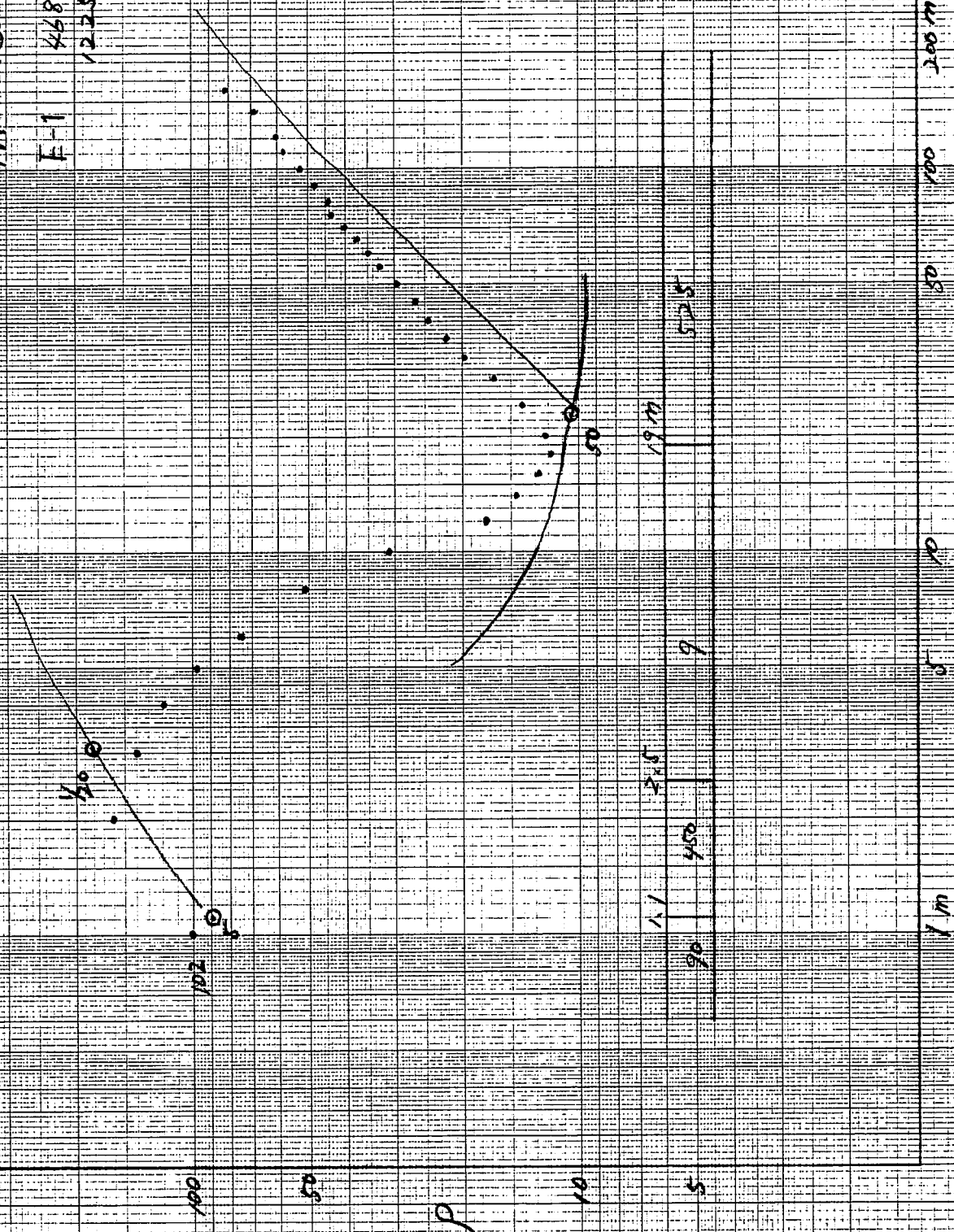
188 Ressea Drum

E-3 480519 F
1244/55 W



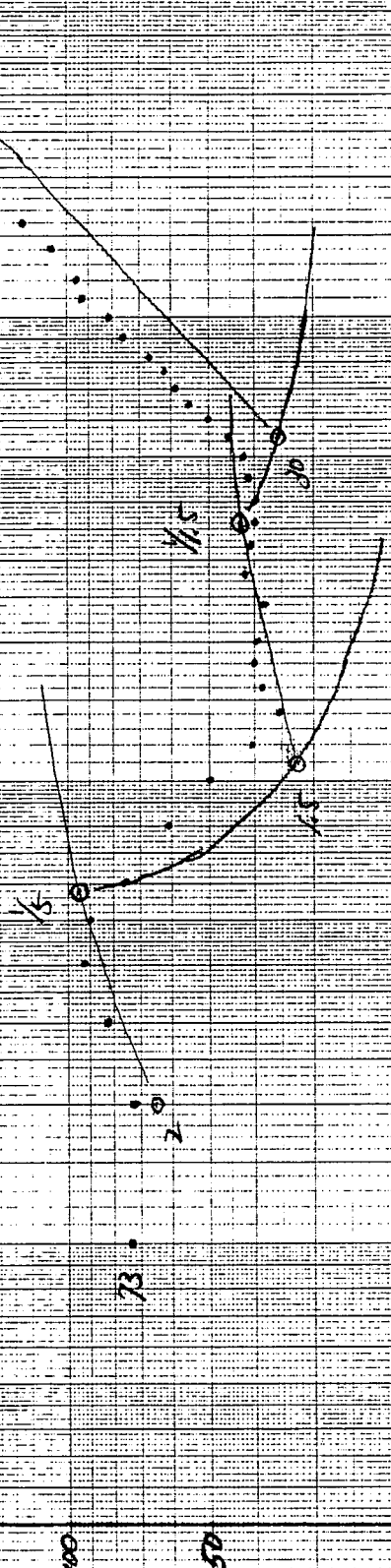
191 Sres Cheay

F-1 46888.3 E
1225742 N

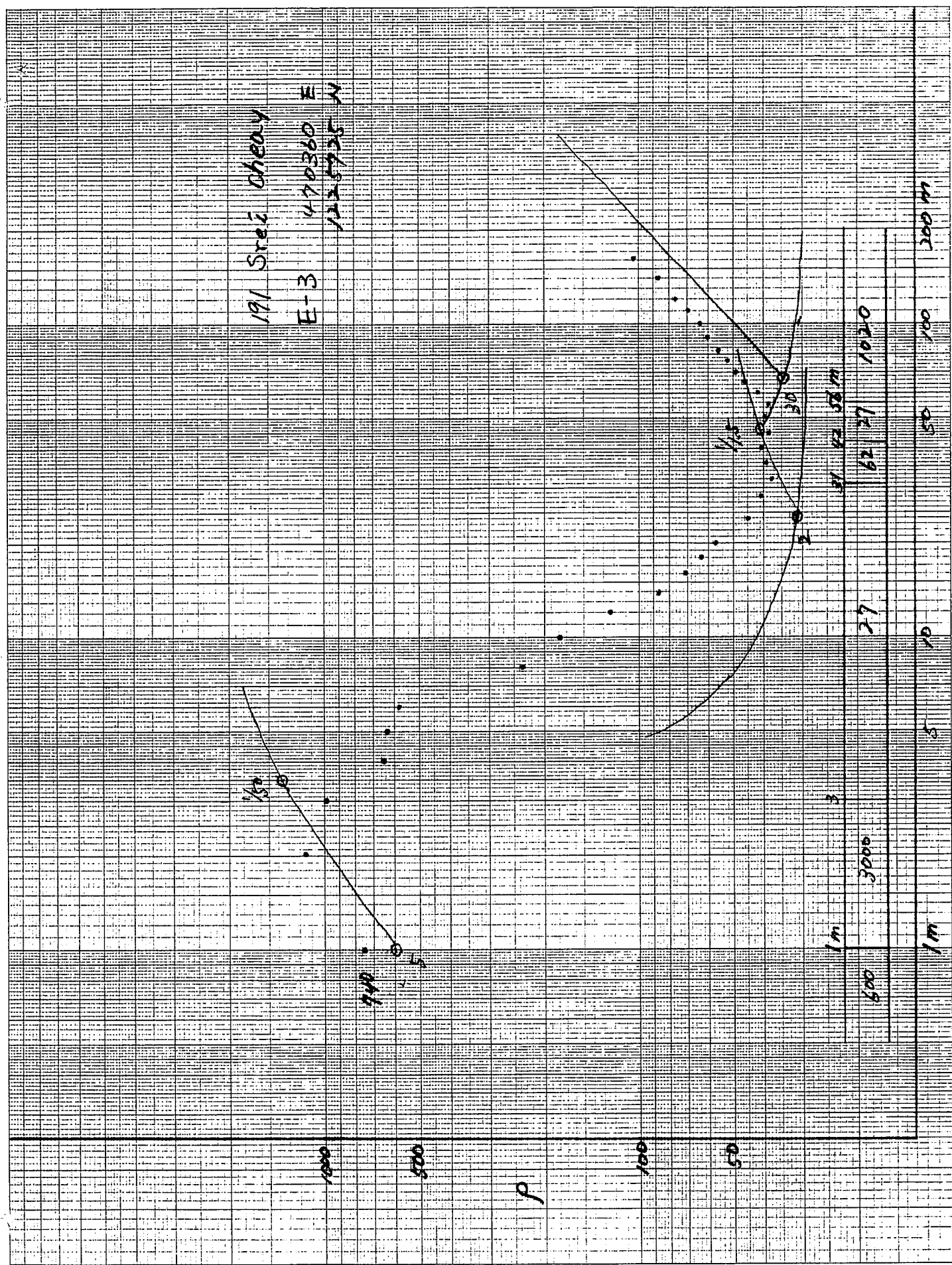


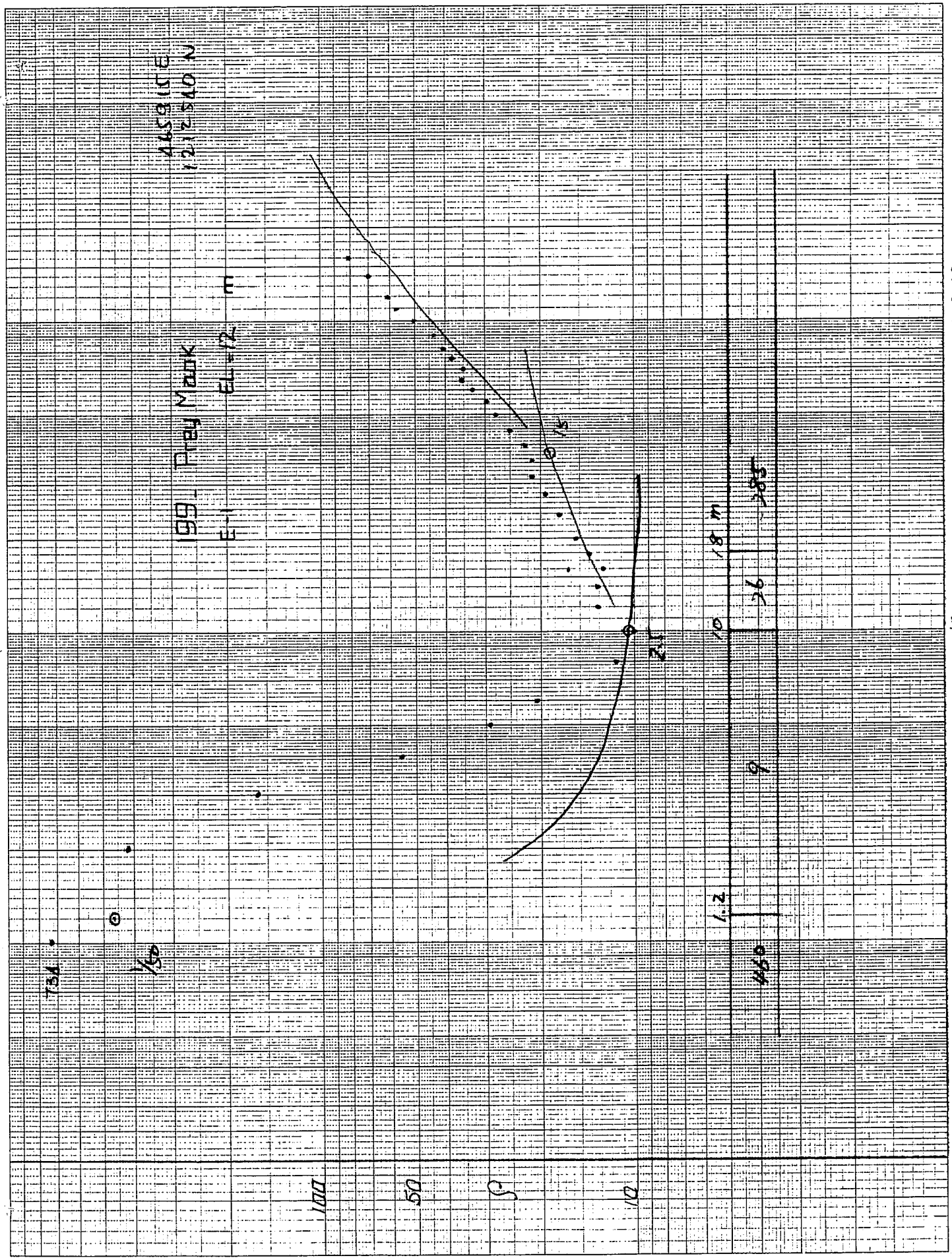
191. Sres cheay

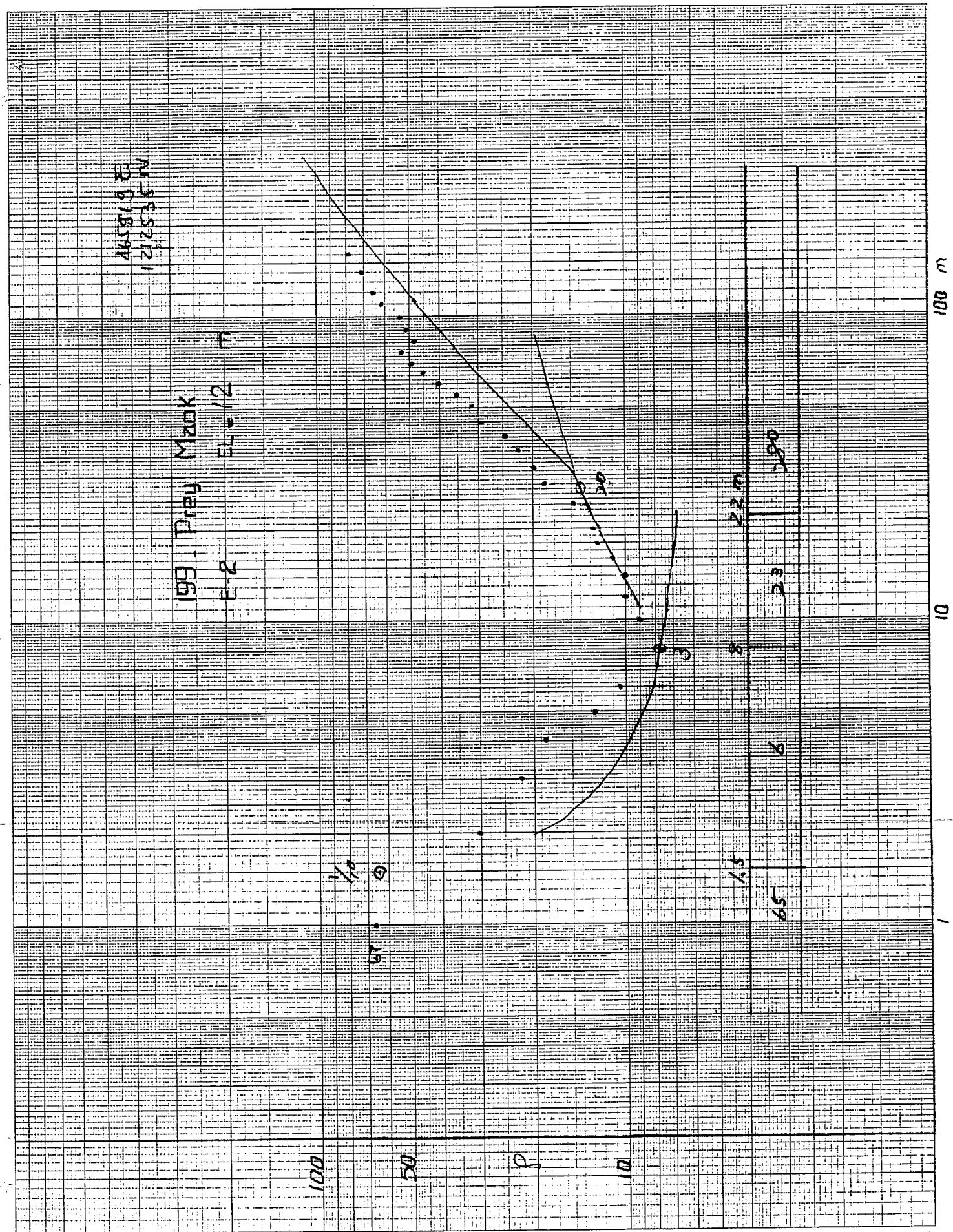
E-2 469687 E
1225703 N

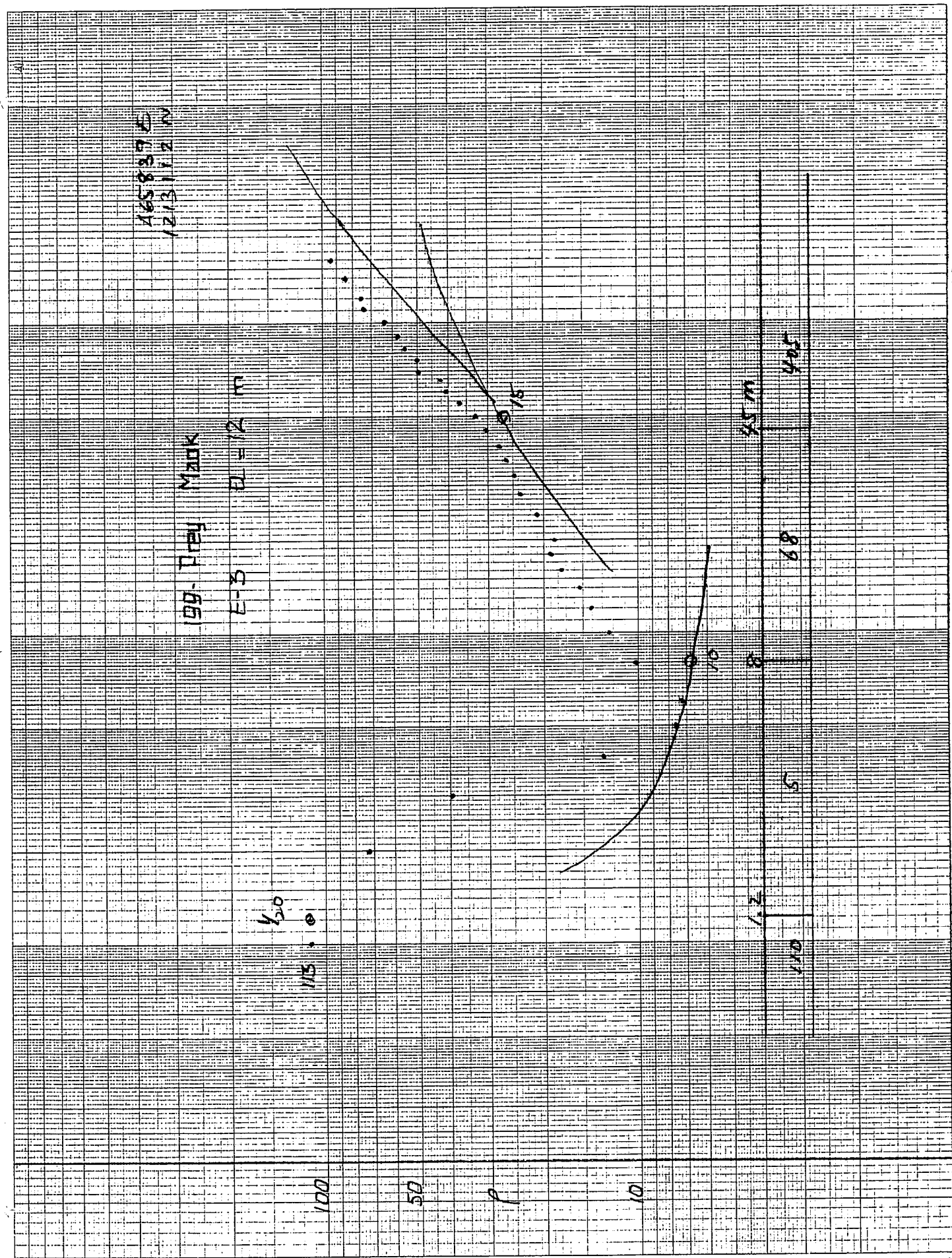


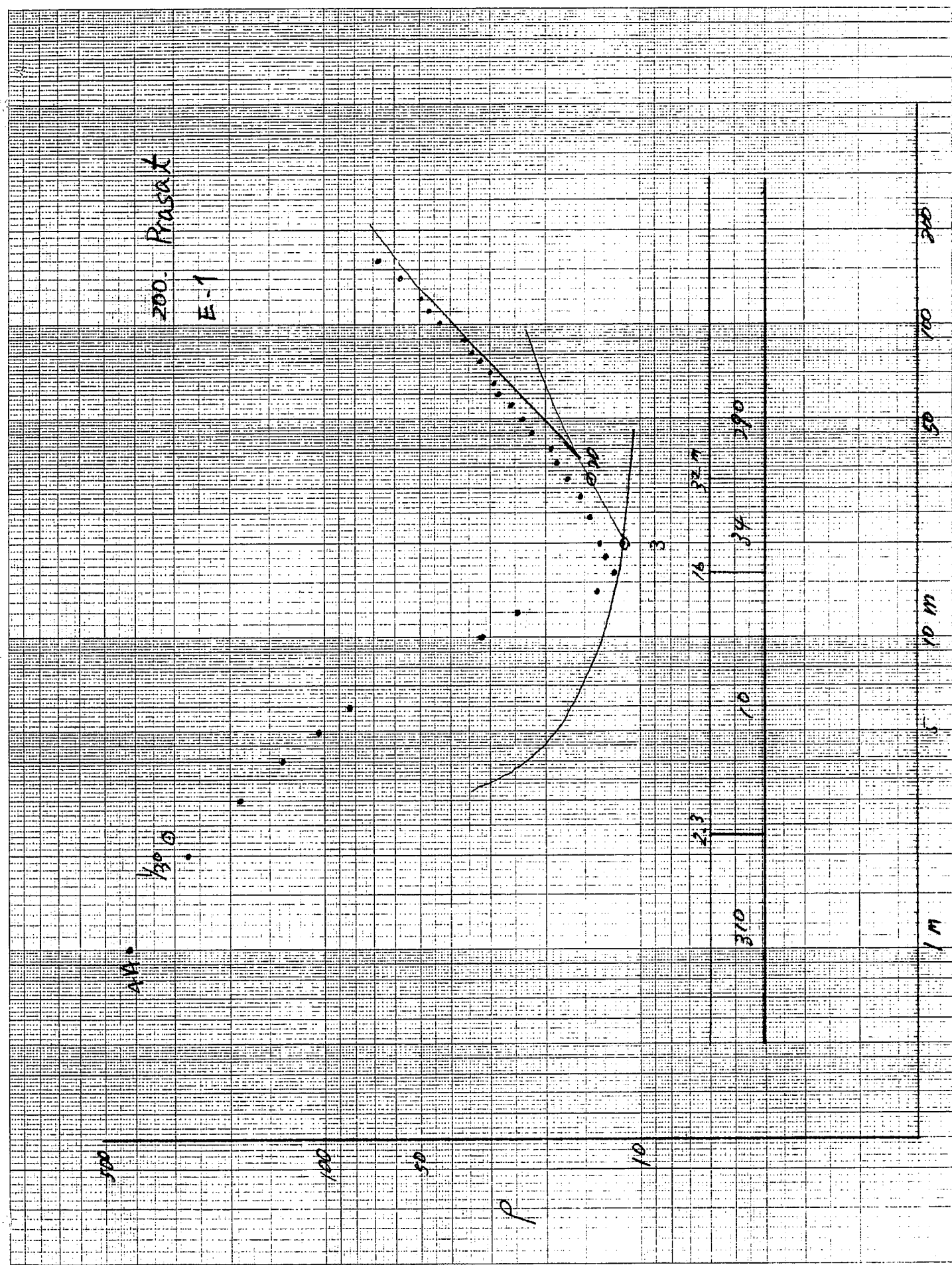
65	2	130	4.5	13	48	35	43m	108°
10	5	19						

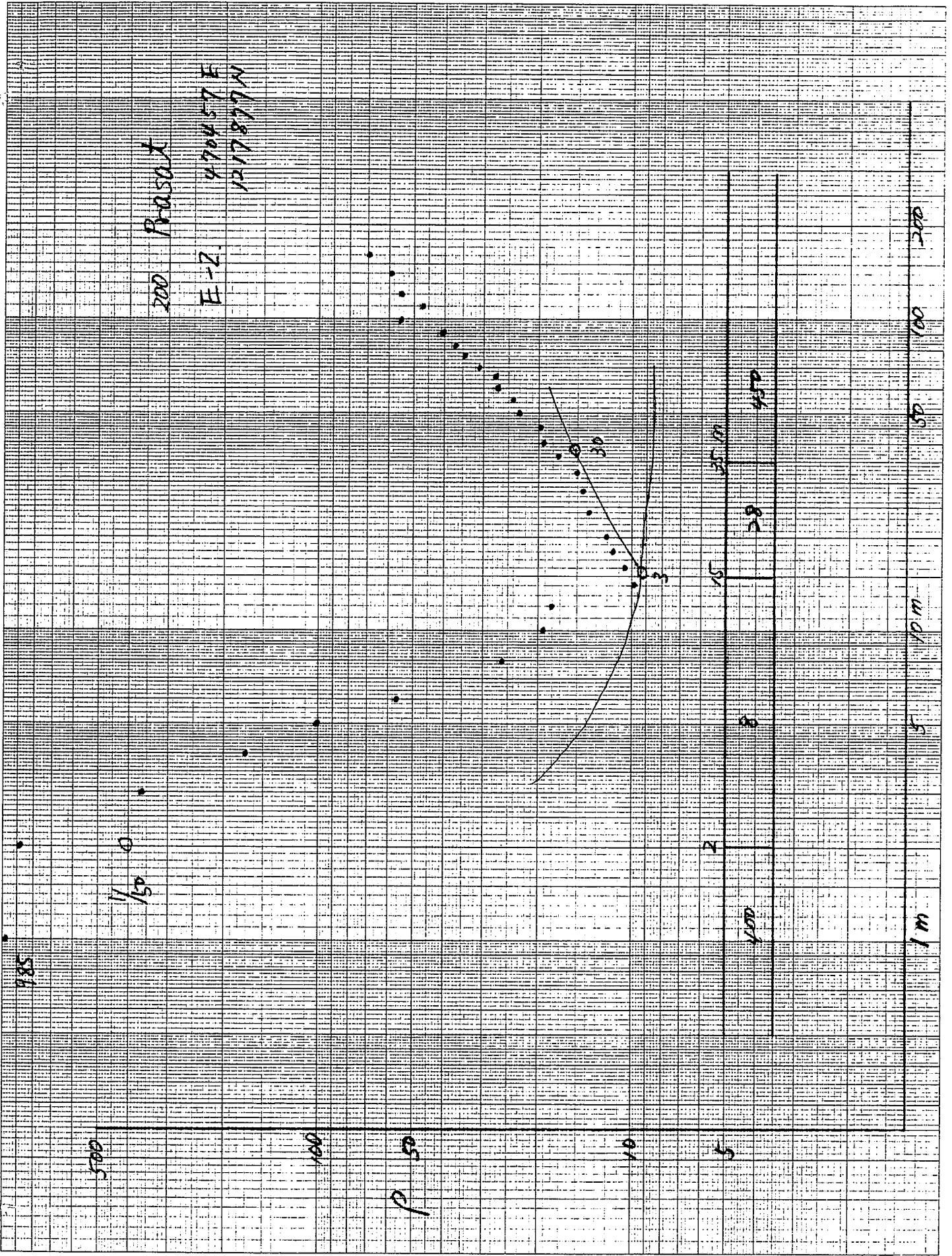


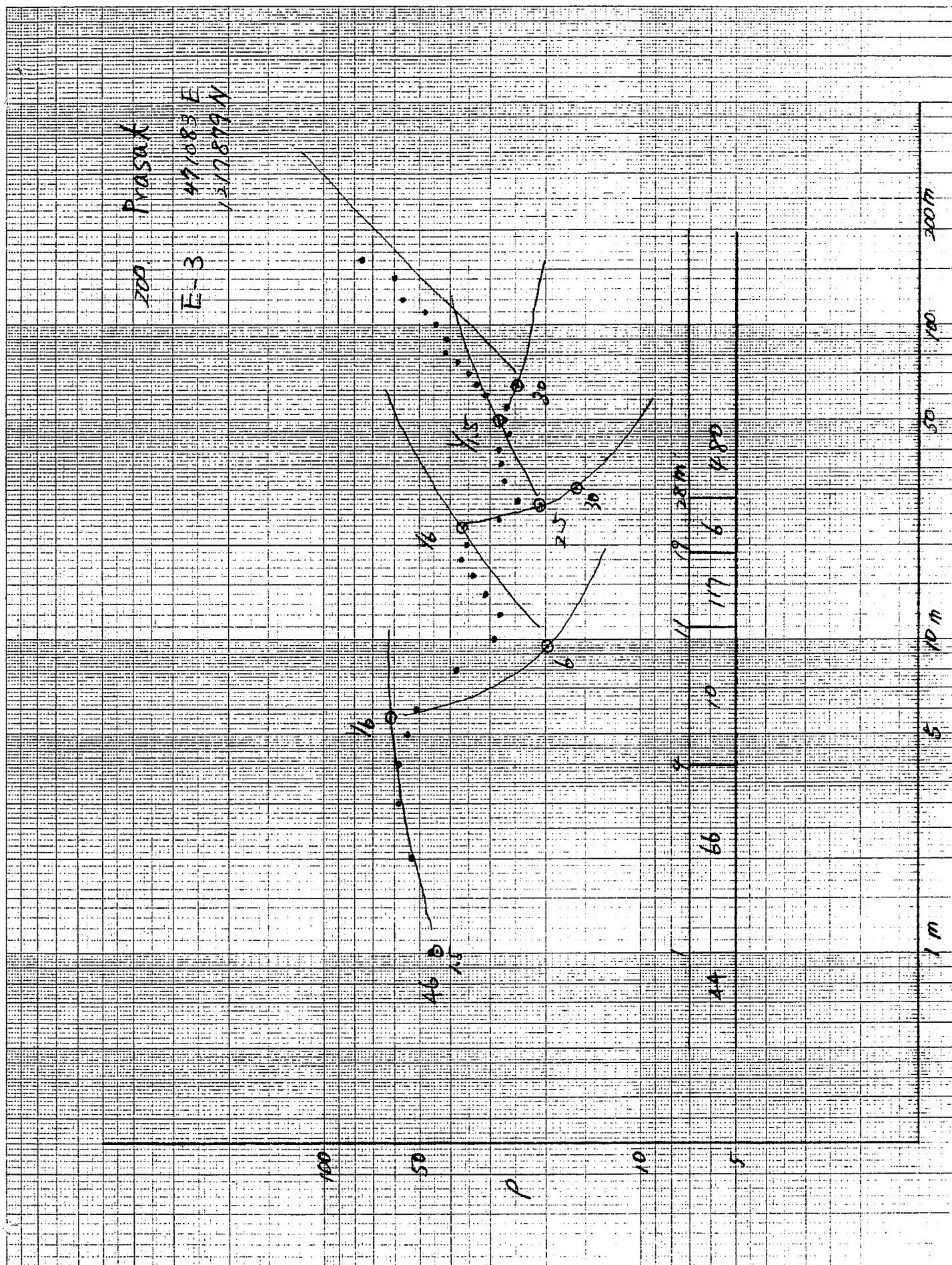












202 Saen Ban

E-1
47/279 E
121/273 W

1000

500

ρ

100

50

1/5
207

230

1.1

48

1500

9m

30

1m

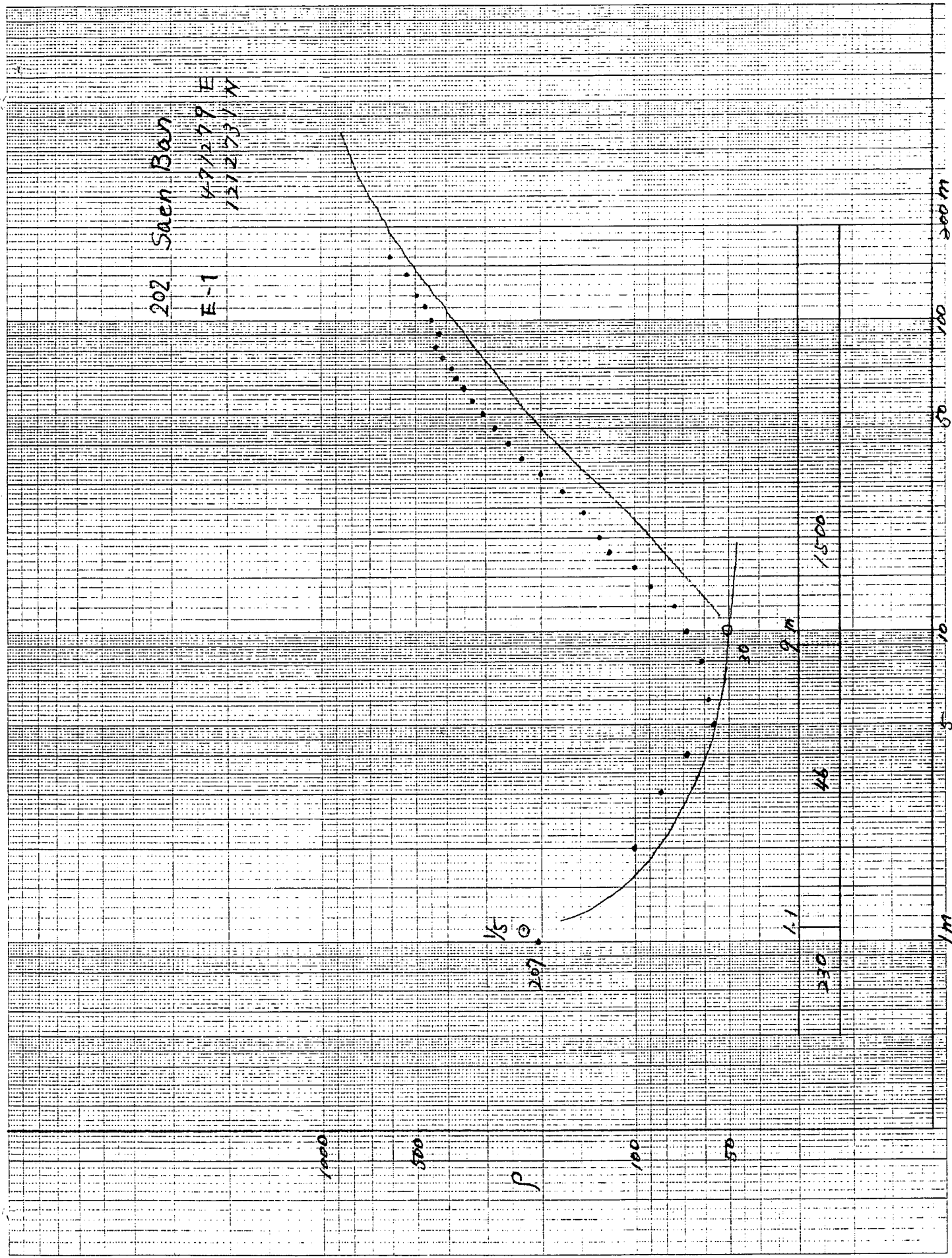
5

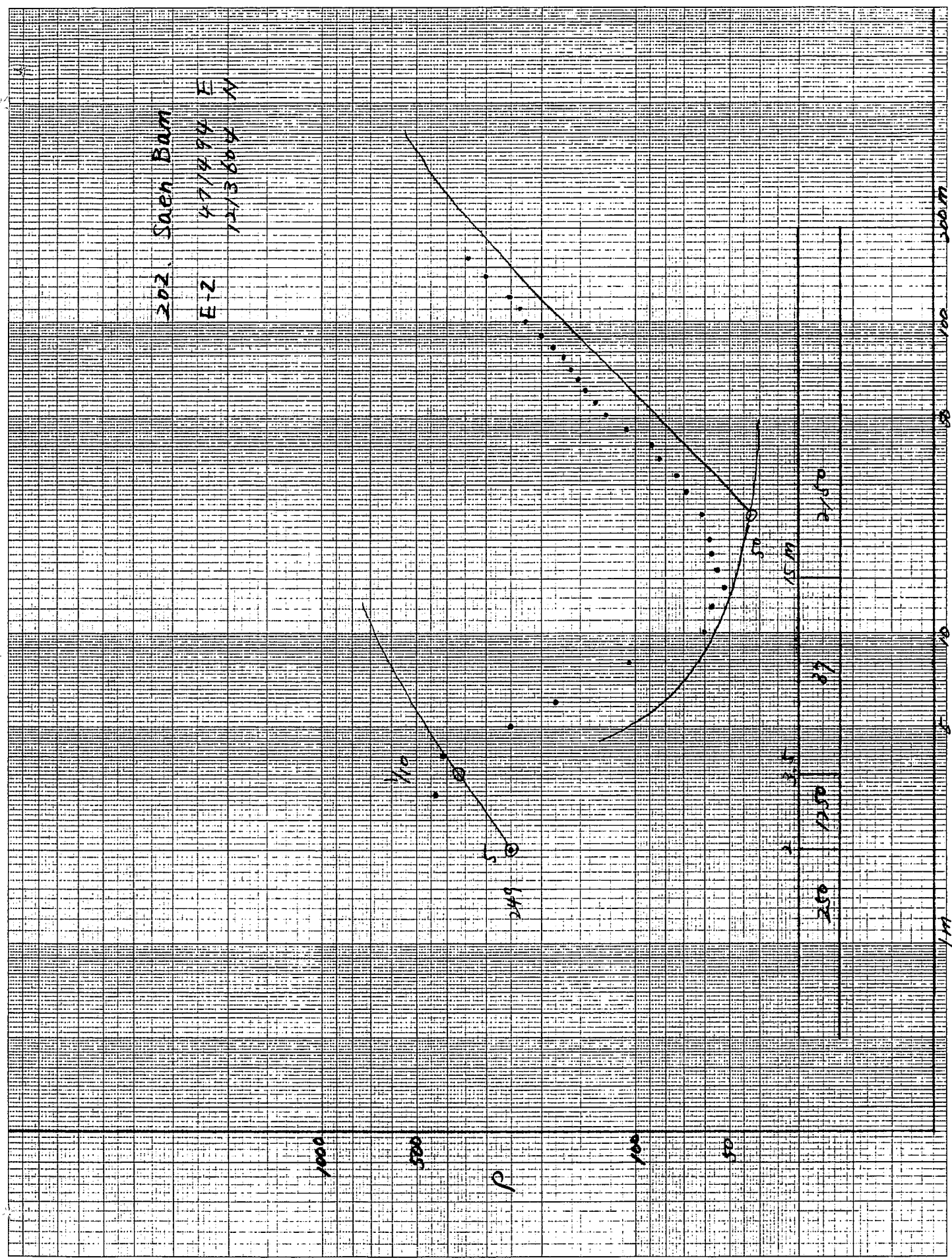
10

50

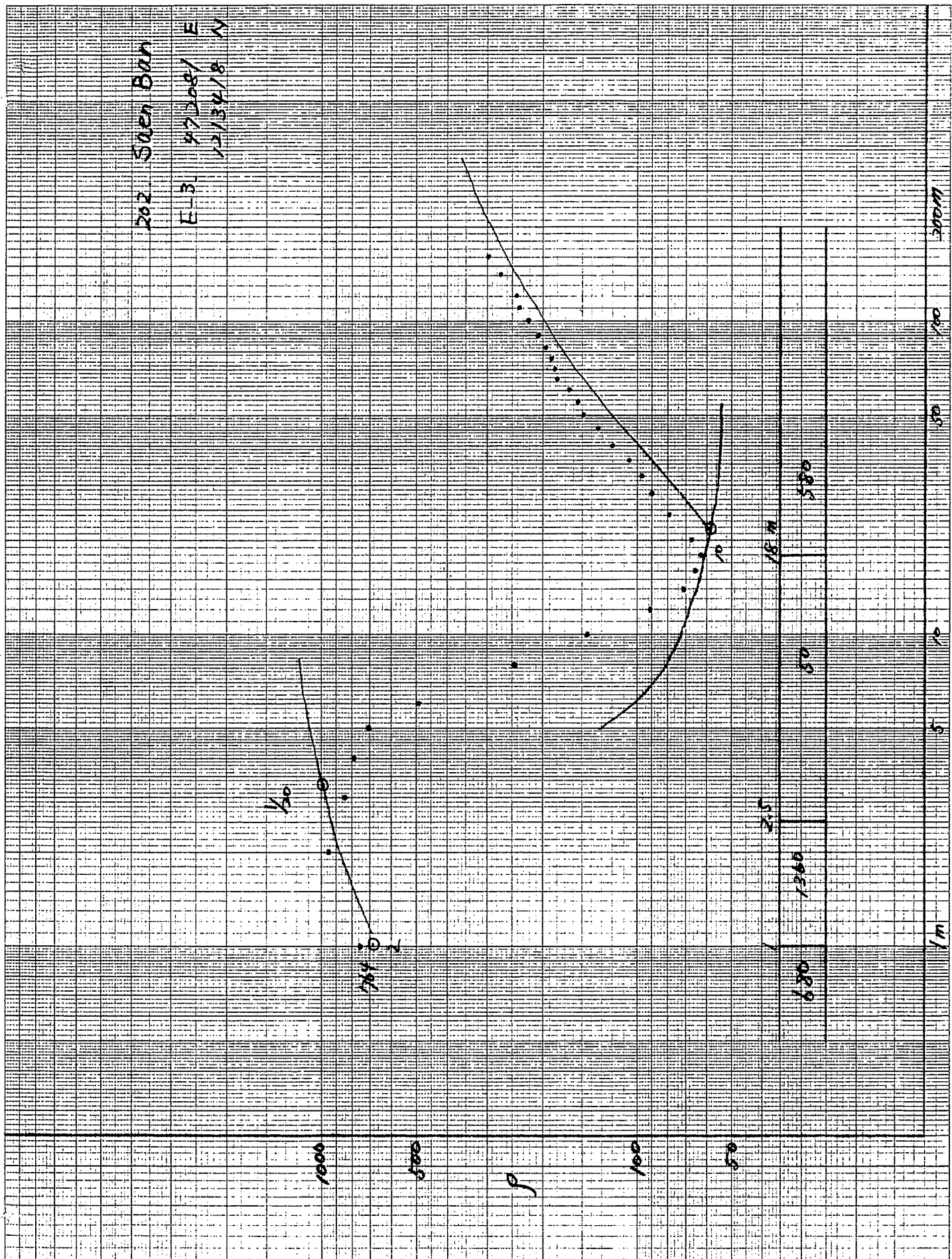
100

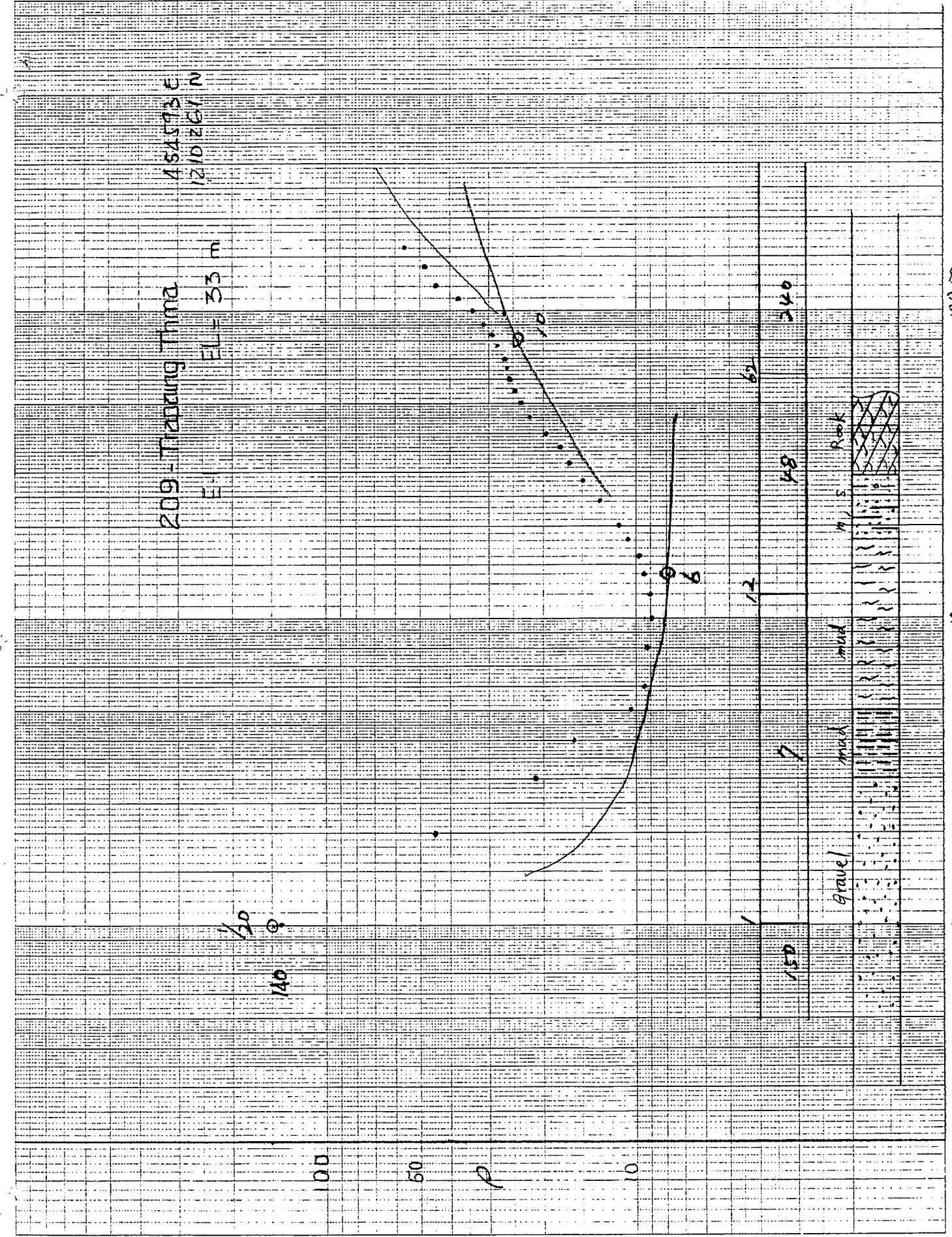
200m






202 Saen Ban
 EL3 472081 E
 12/34/8 W







AS4771E
1210483N

209-Teizang Thma

E-3
ELL = 53 m

100

50

P

10

1/10

1/10

1/9

1/8


1/1

1/8

1/26

1/185

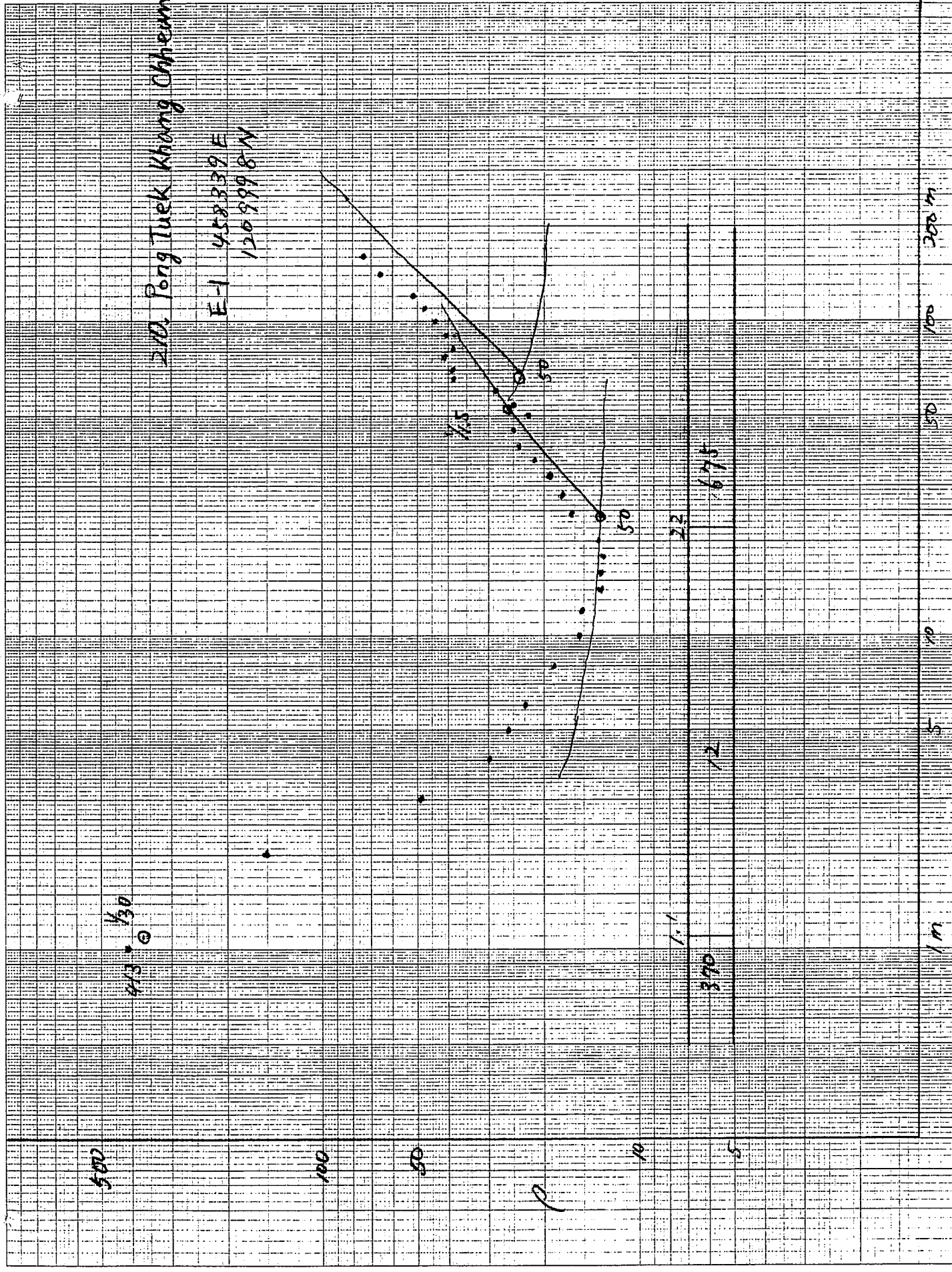
3

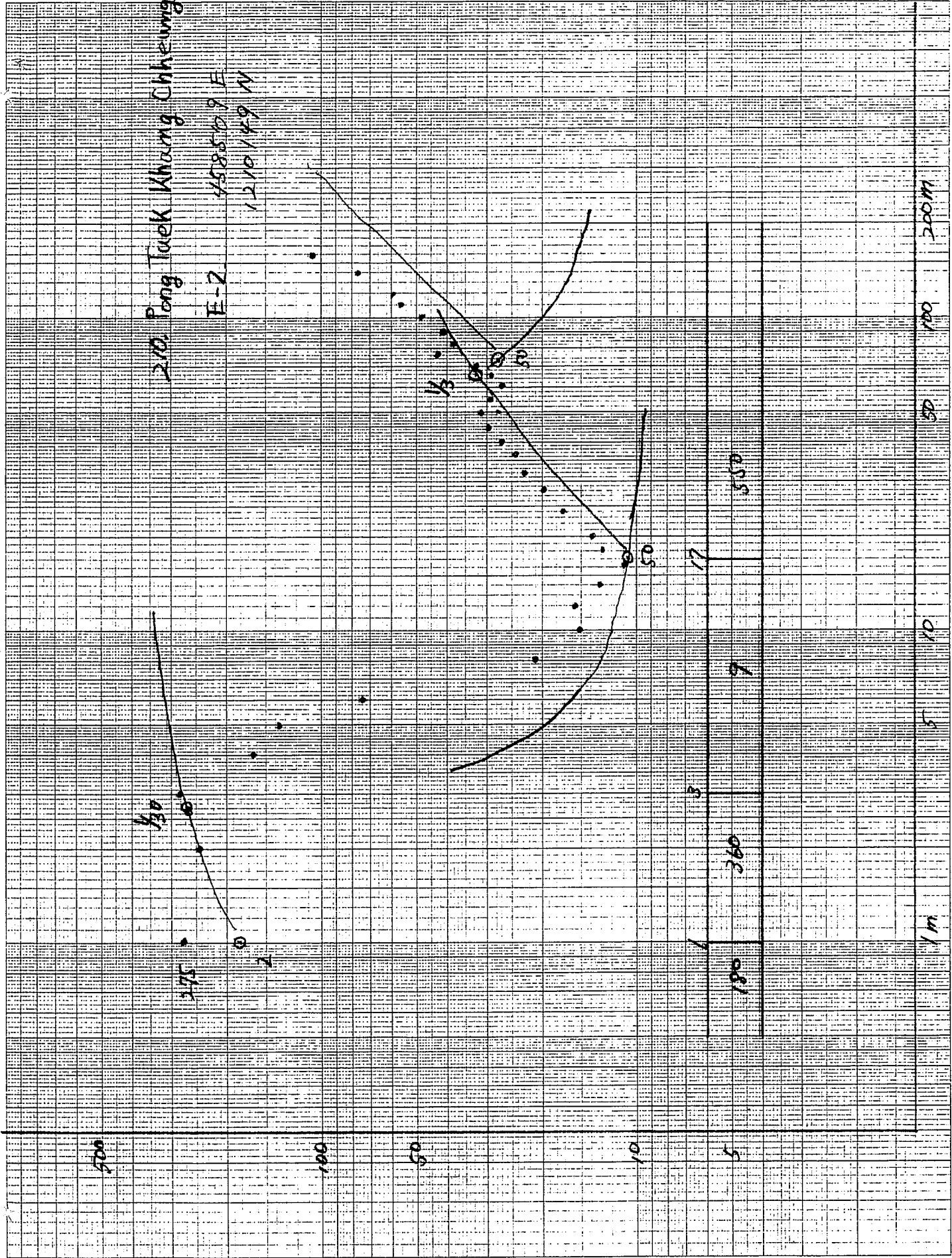


100 m


10

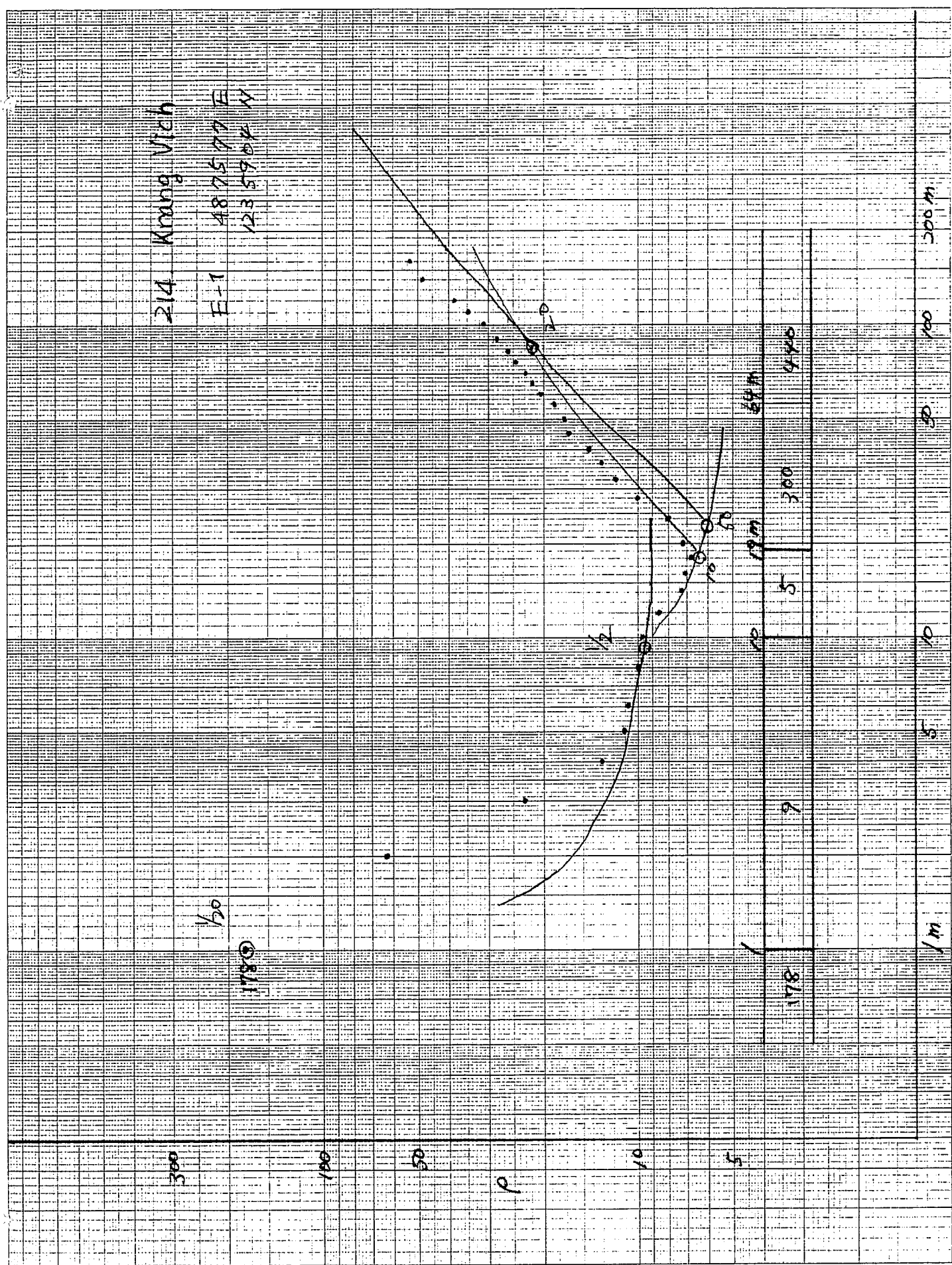
1

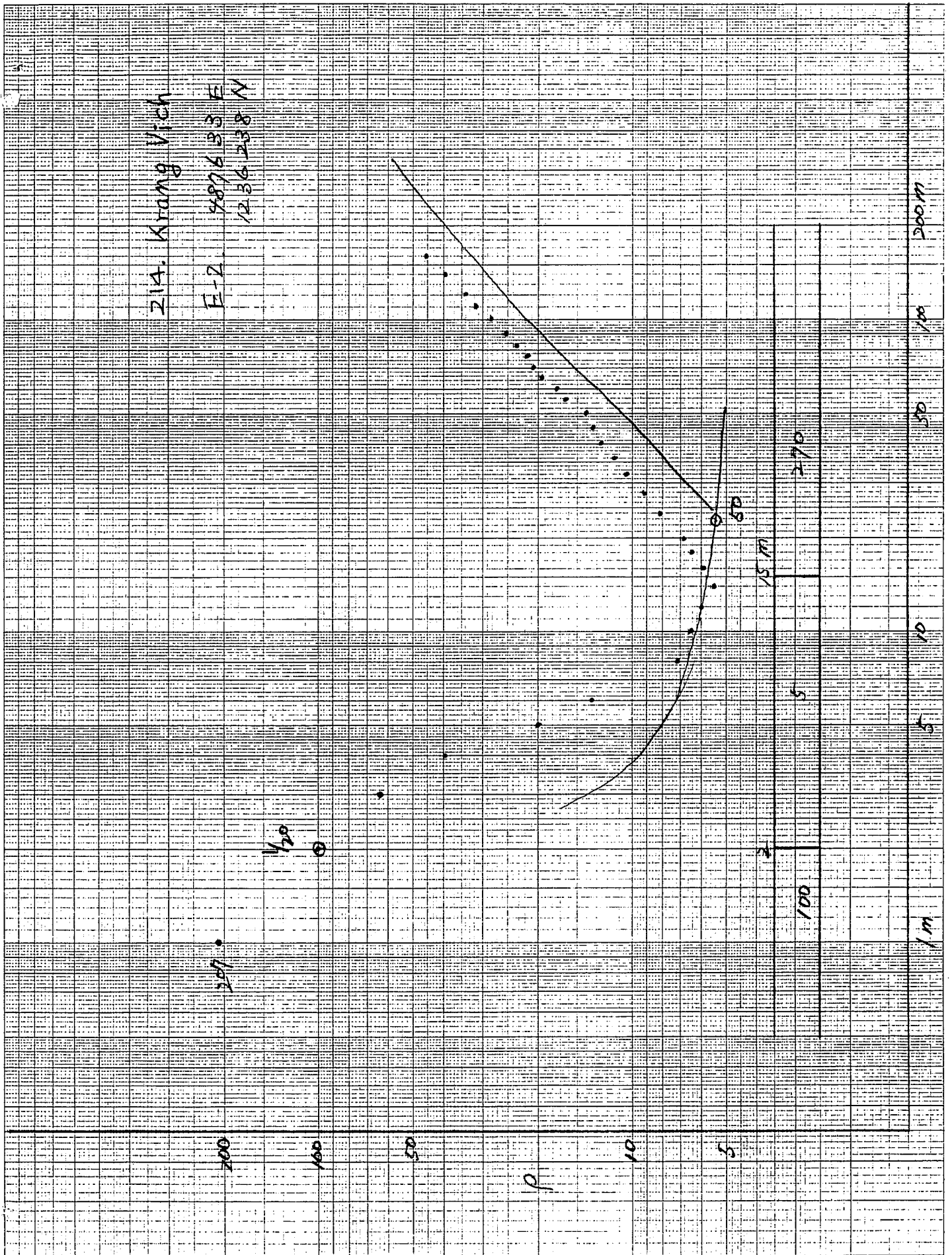




U.S. NAVY 62500 (3-4) (Fig. 1)







214. Krang Vich

E-3. 487763 E
1236479 W

100
50

1/50

100
50

ρ

10

5

72
4

4

9

10

23.77

250


1/m

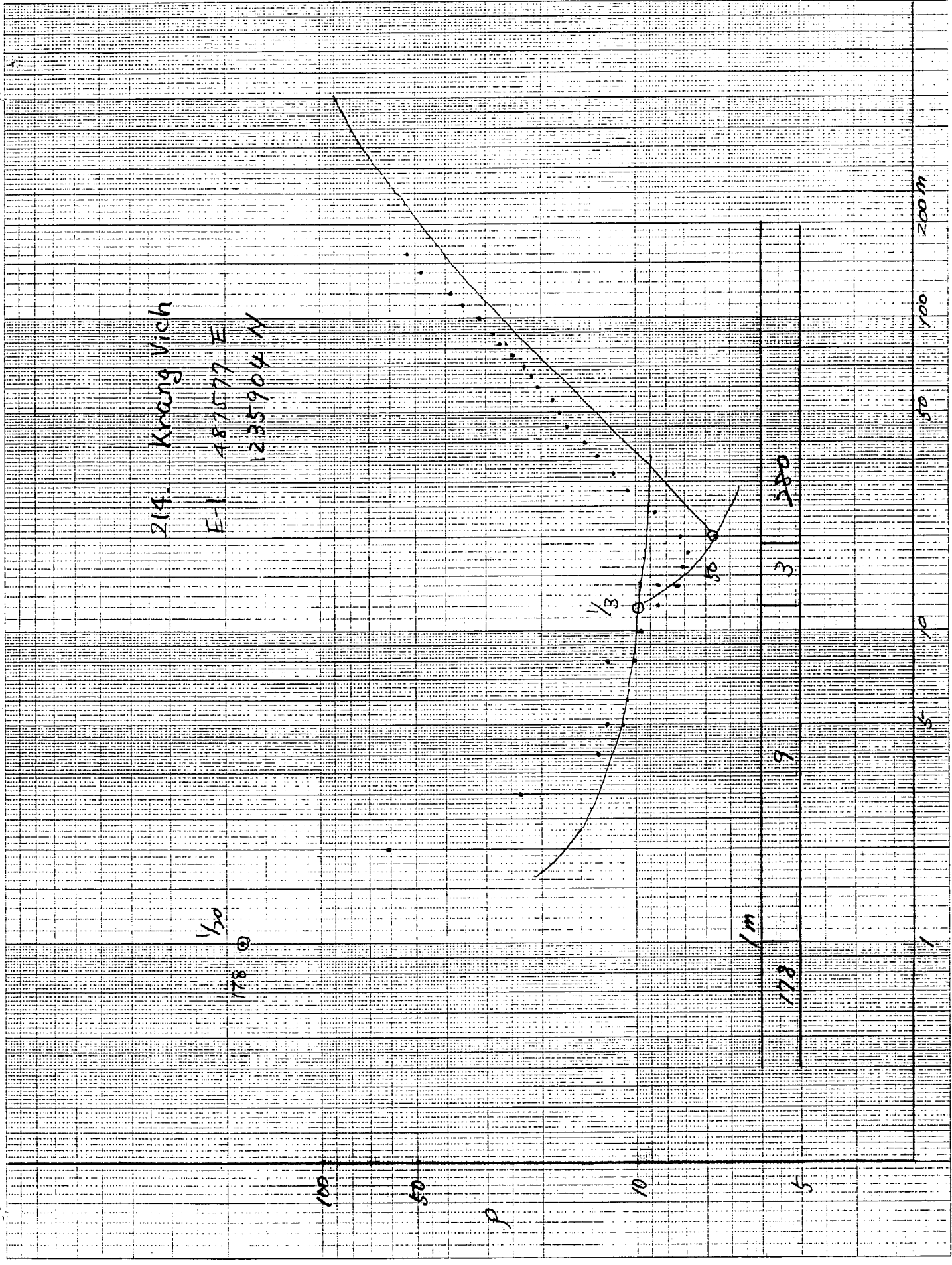
10

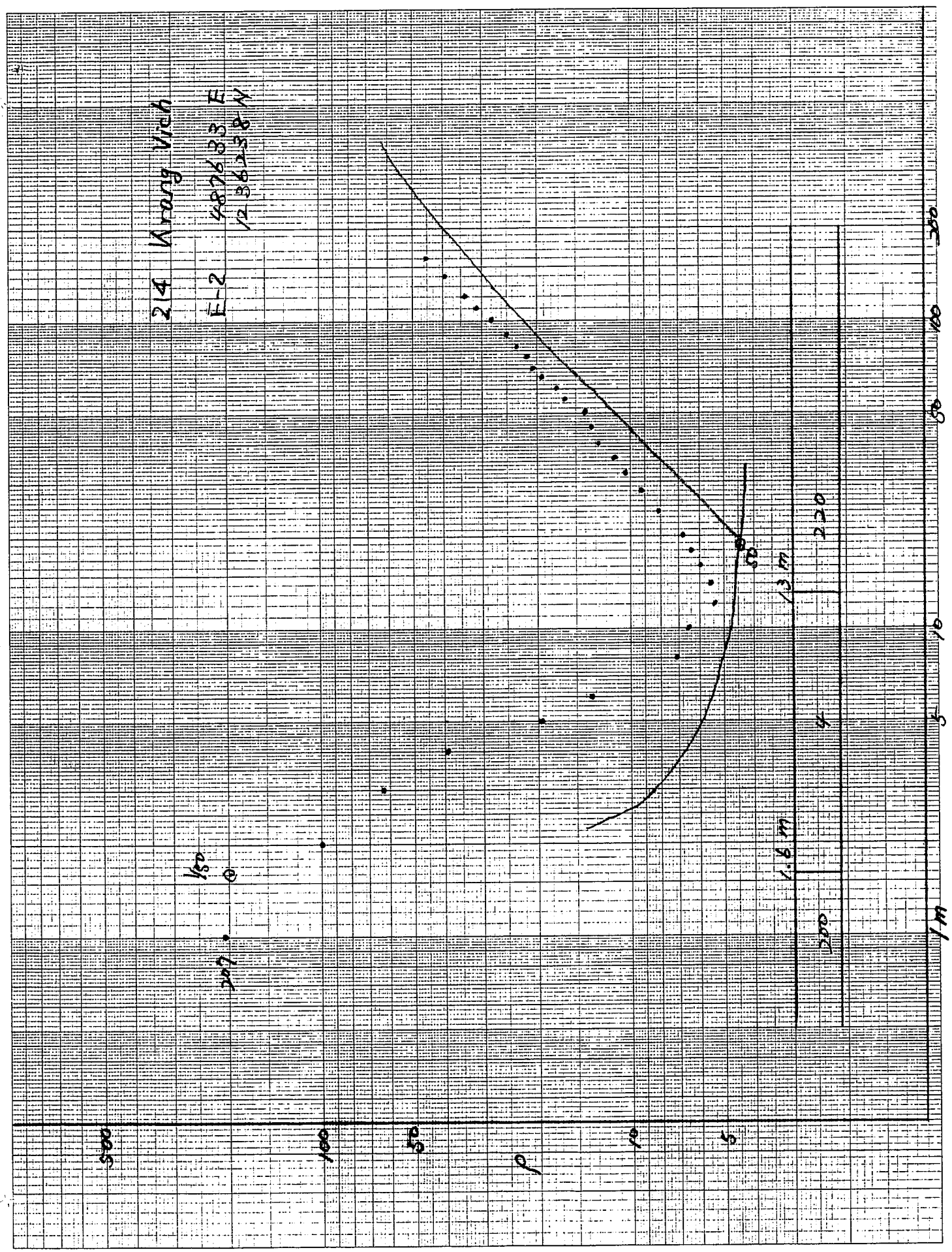
50

100


200 M

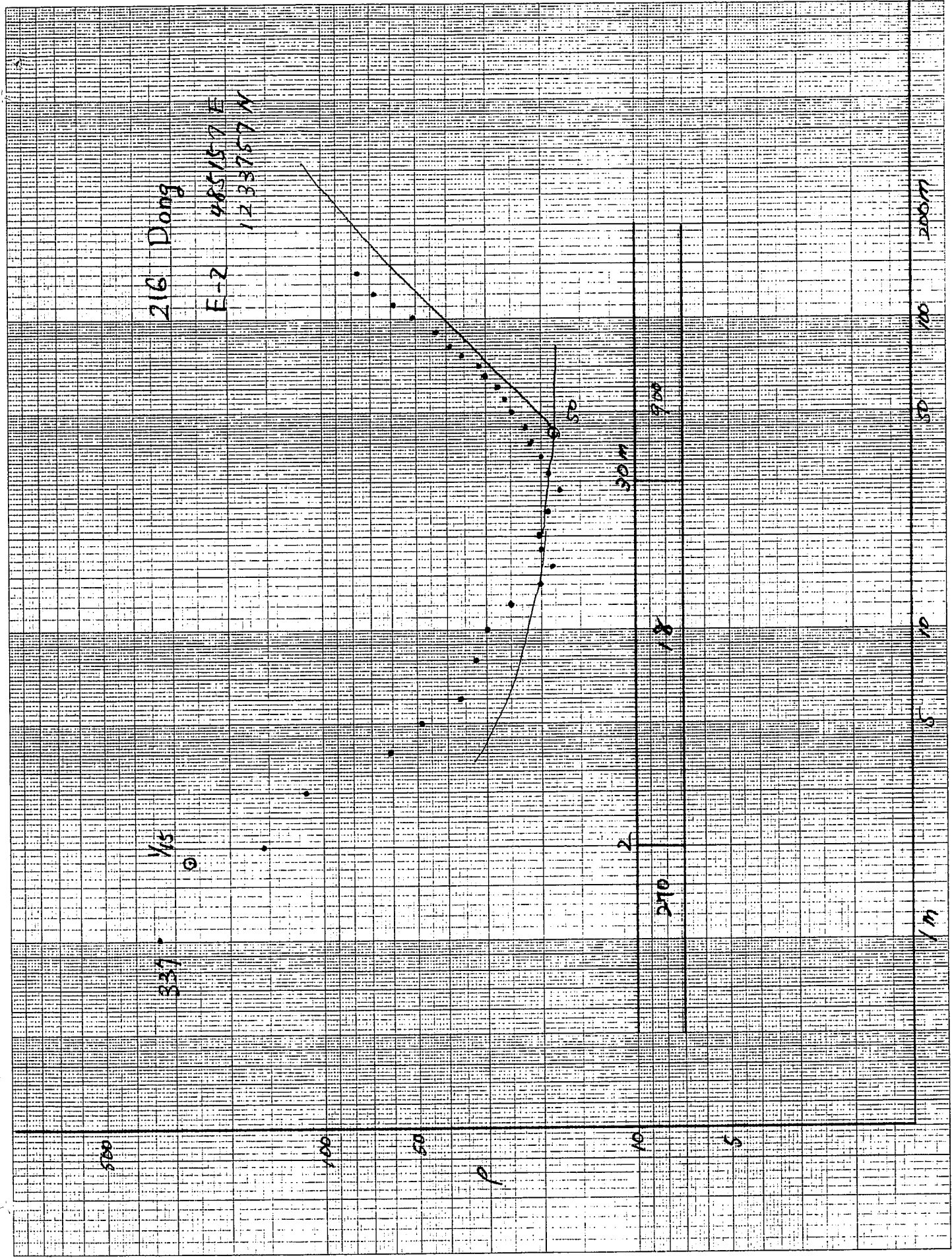






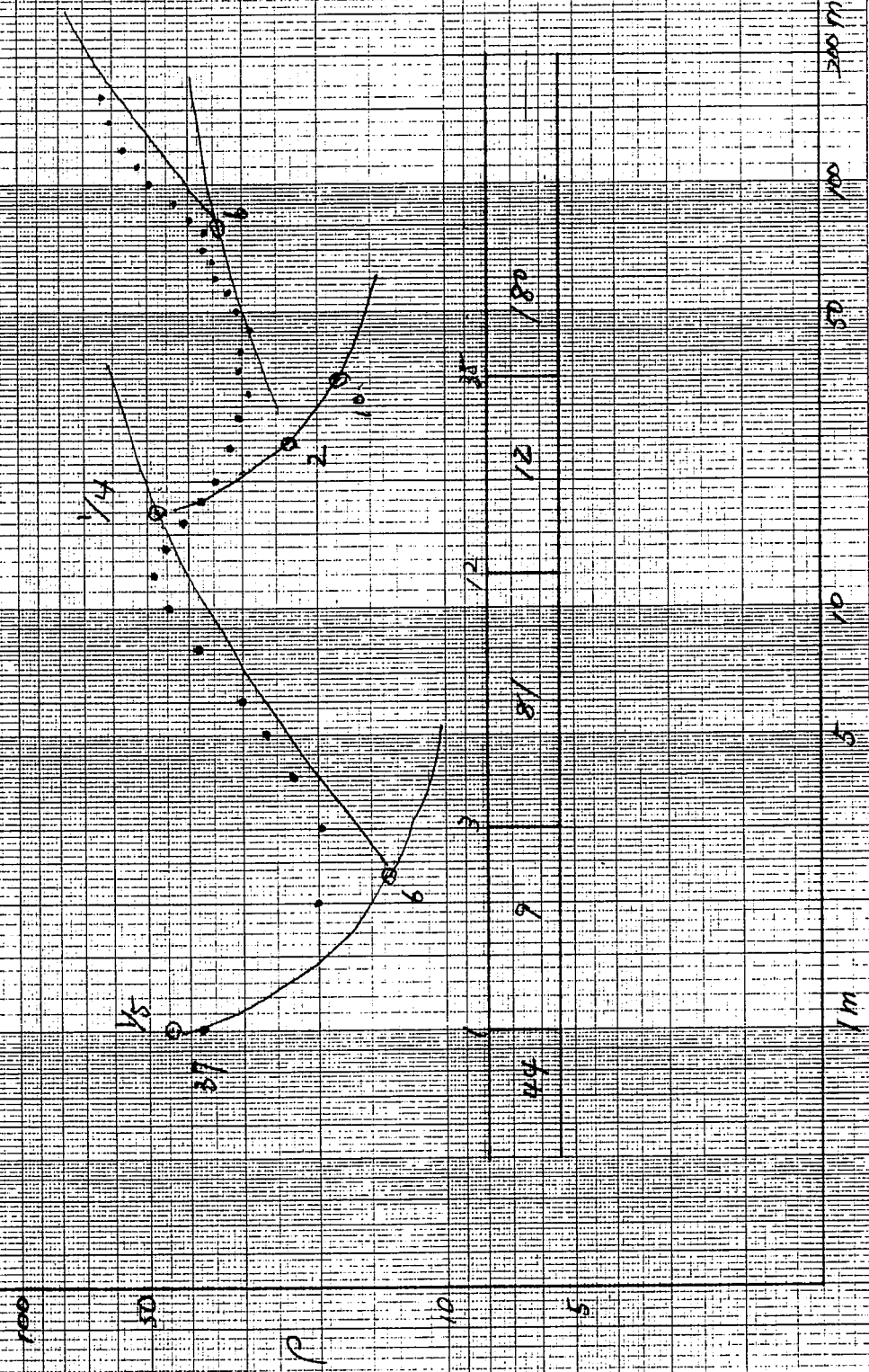
214. Krang Vich
 E-3 487763 E
 / 2386479 W

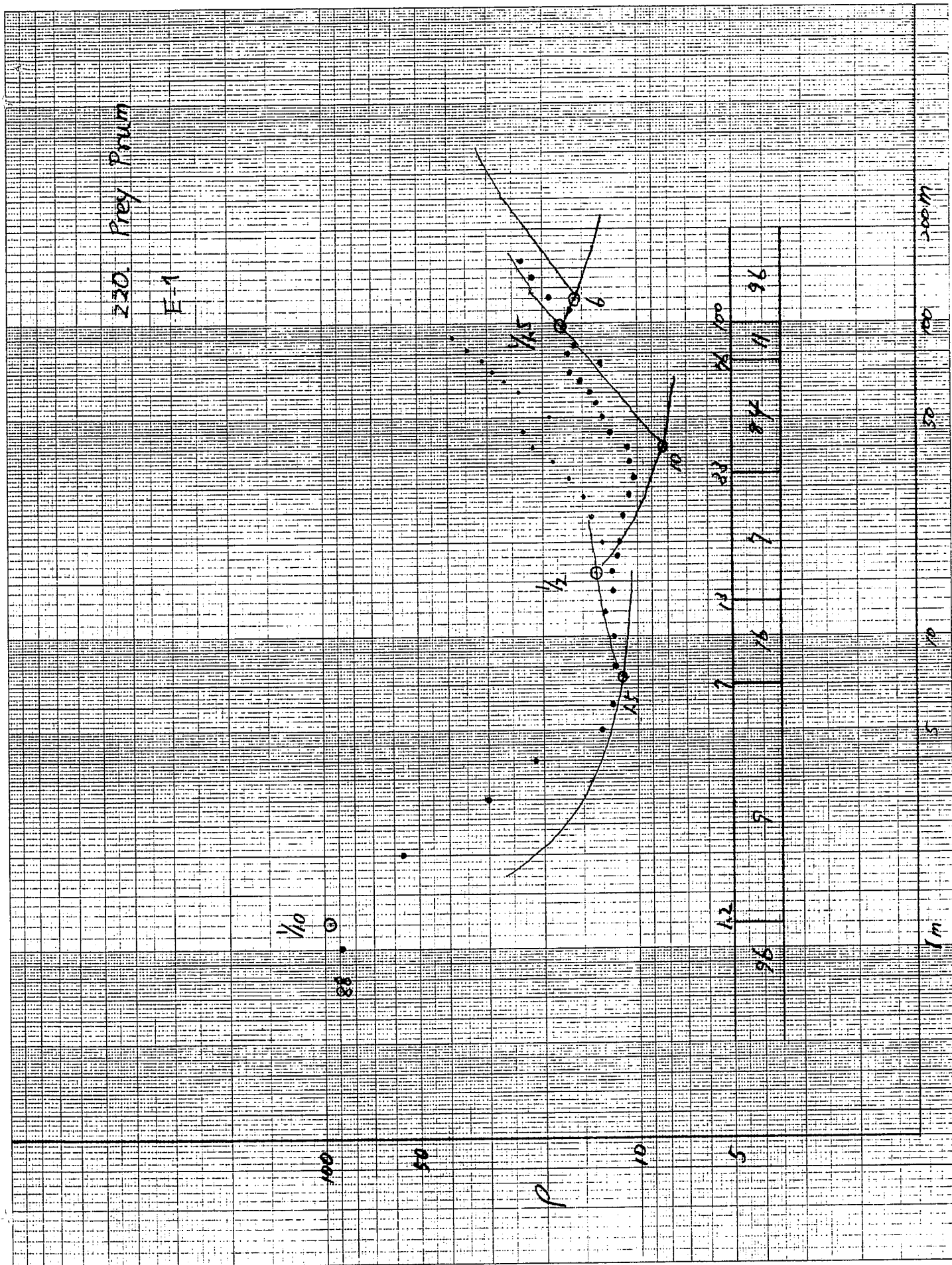




216. Dong

E-3 484880 E
1233781 N





220. Prey Plum

E-2. 493431 E

1227057 W

100

50

0

10

5

16 22

6 6

6

9

7

39

16 22

6 6

1 m

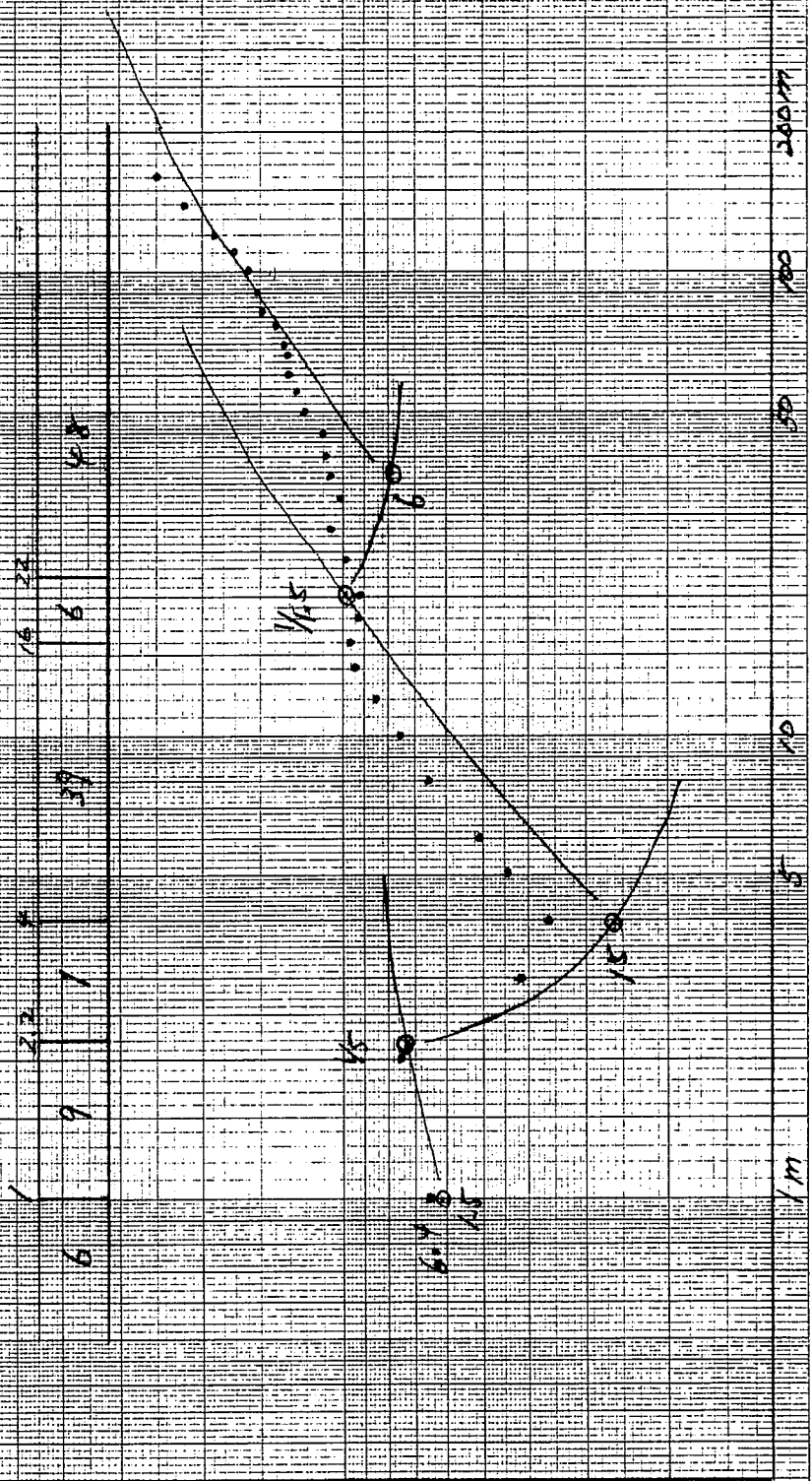
5

10

50

100

200 m



220. Prey Run
I-3. 493683 E
1227010 W

146
1/15

100

50

P

10

6

100

2

660

24

63

7

330

1 m

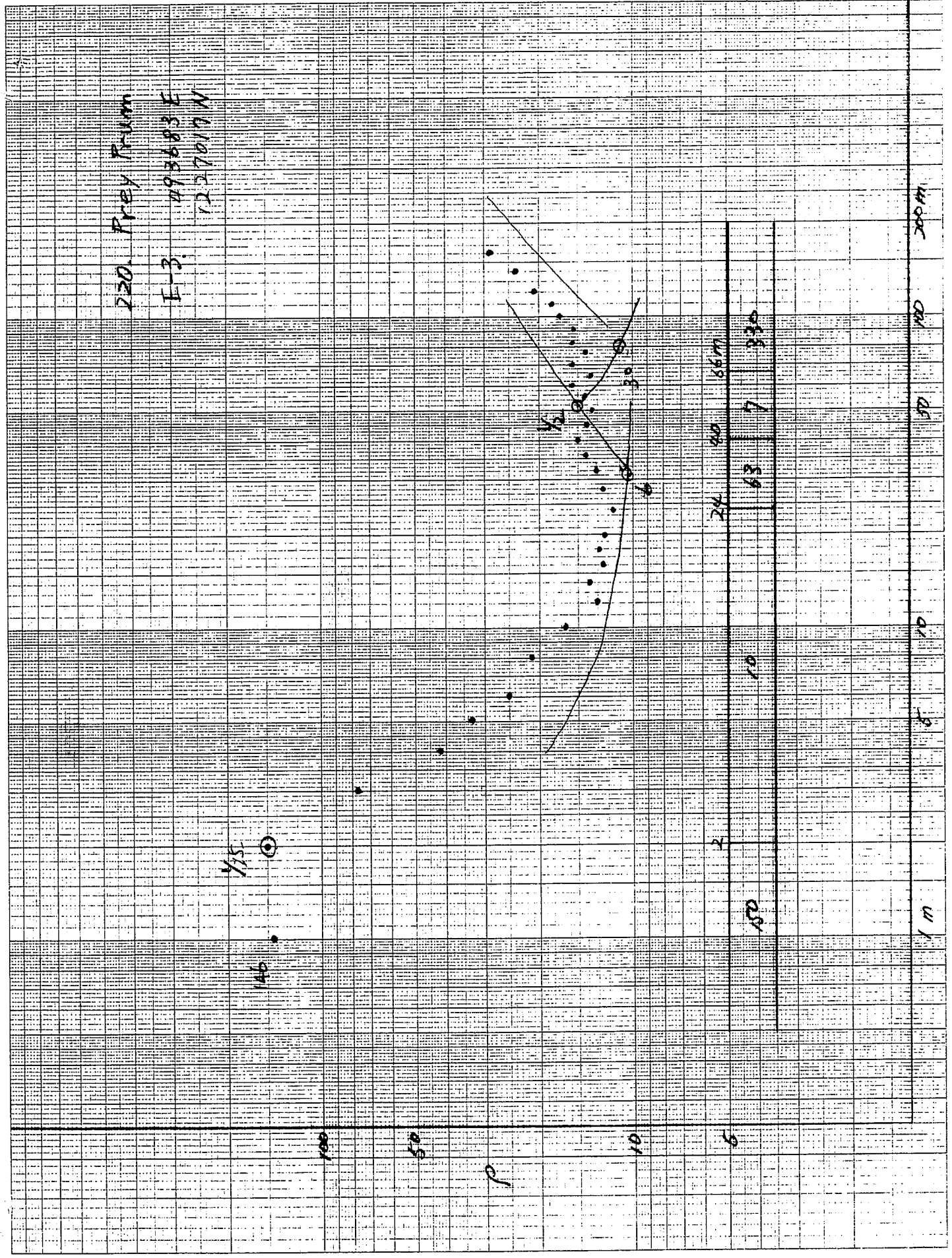
50

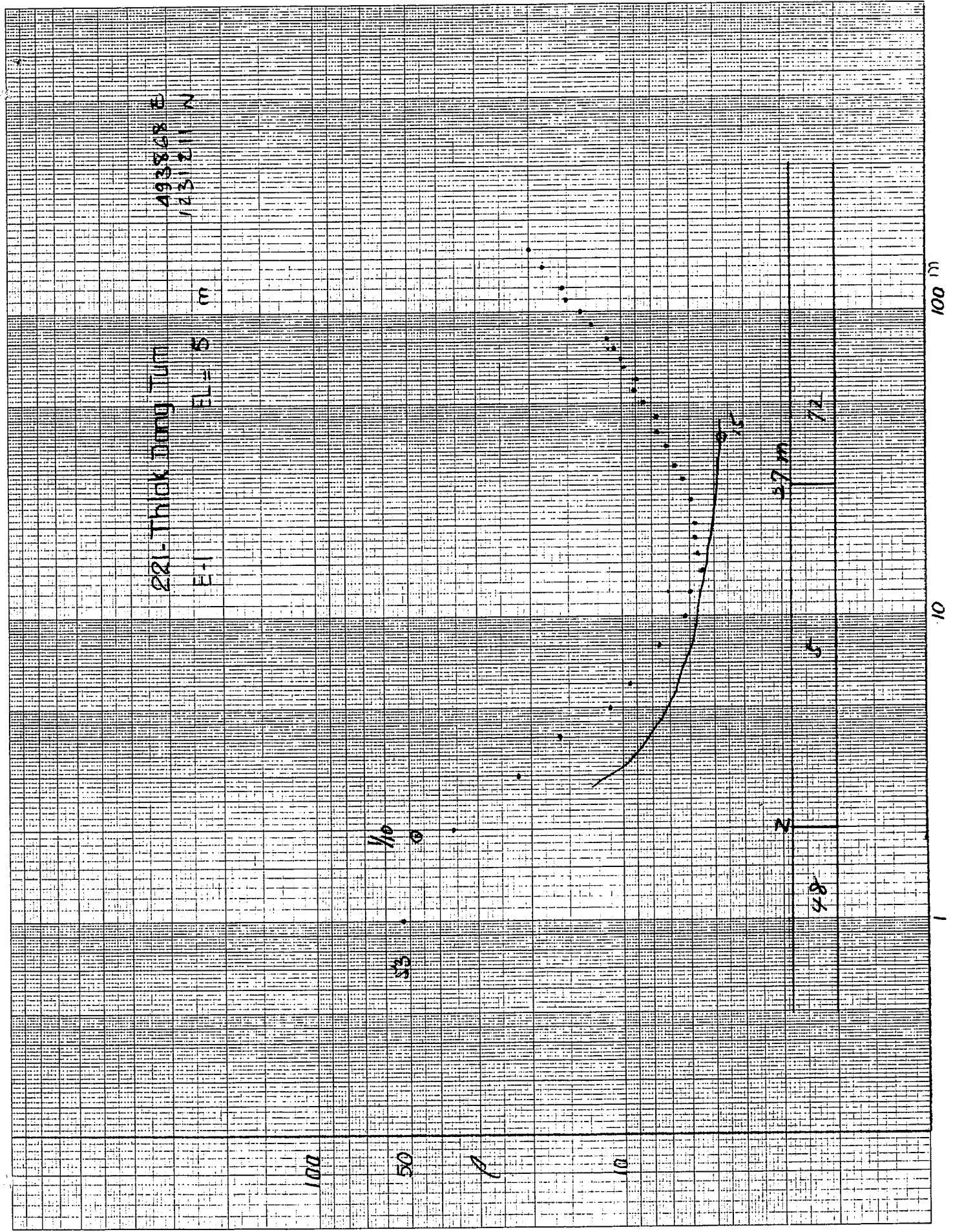
10

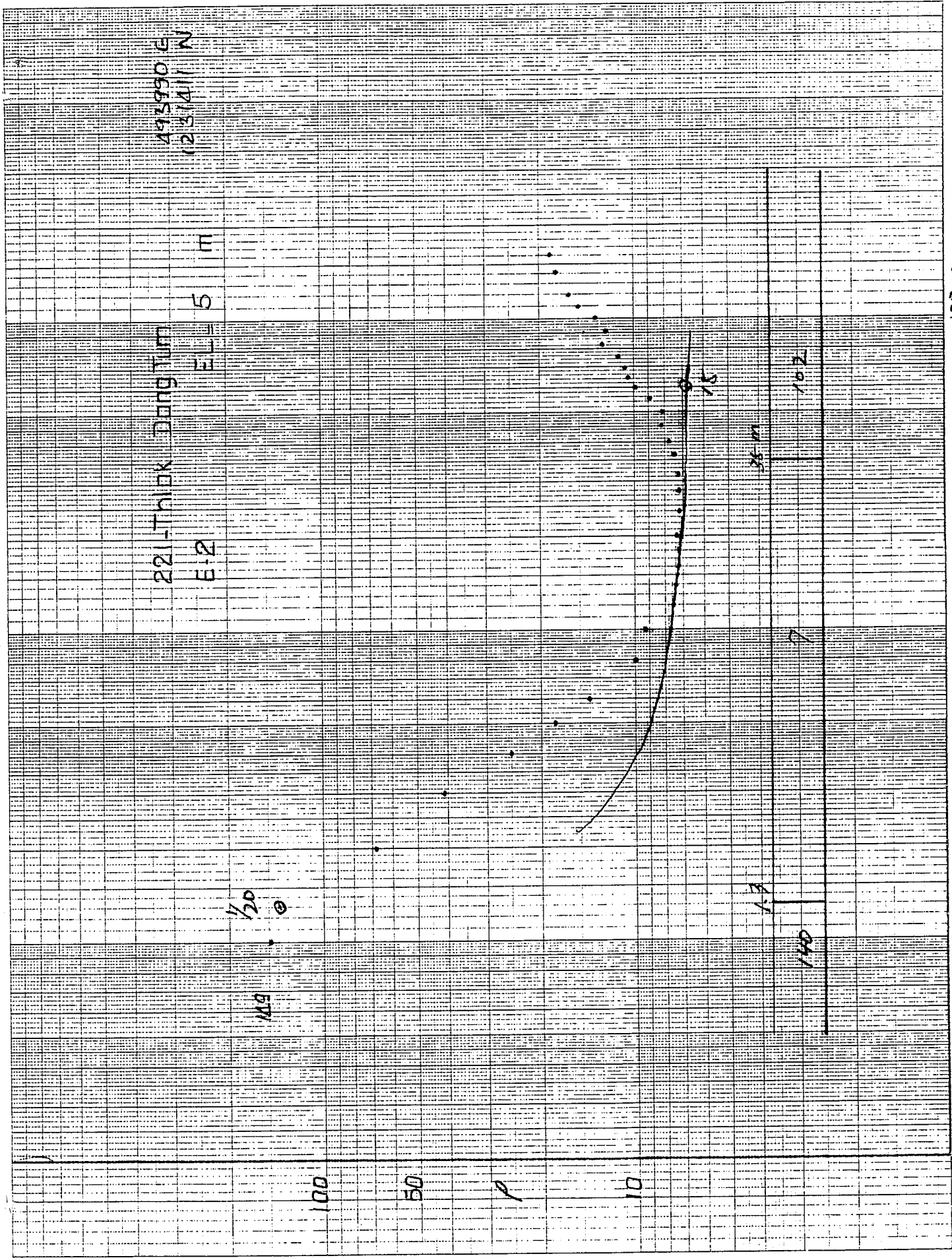
50

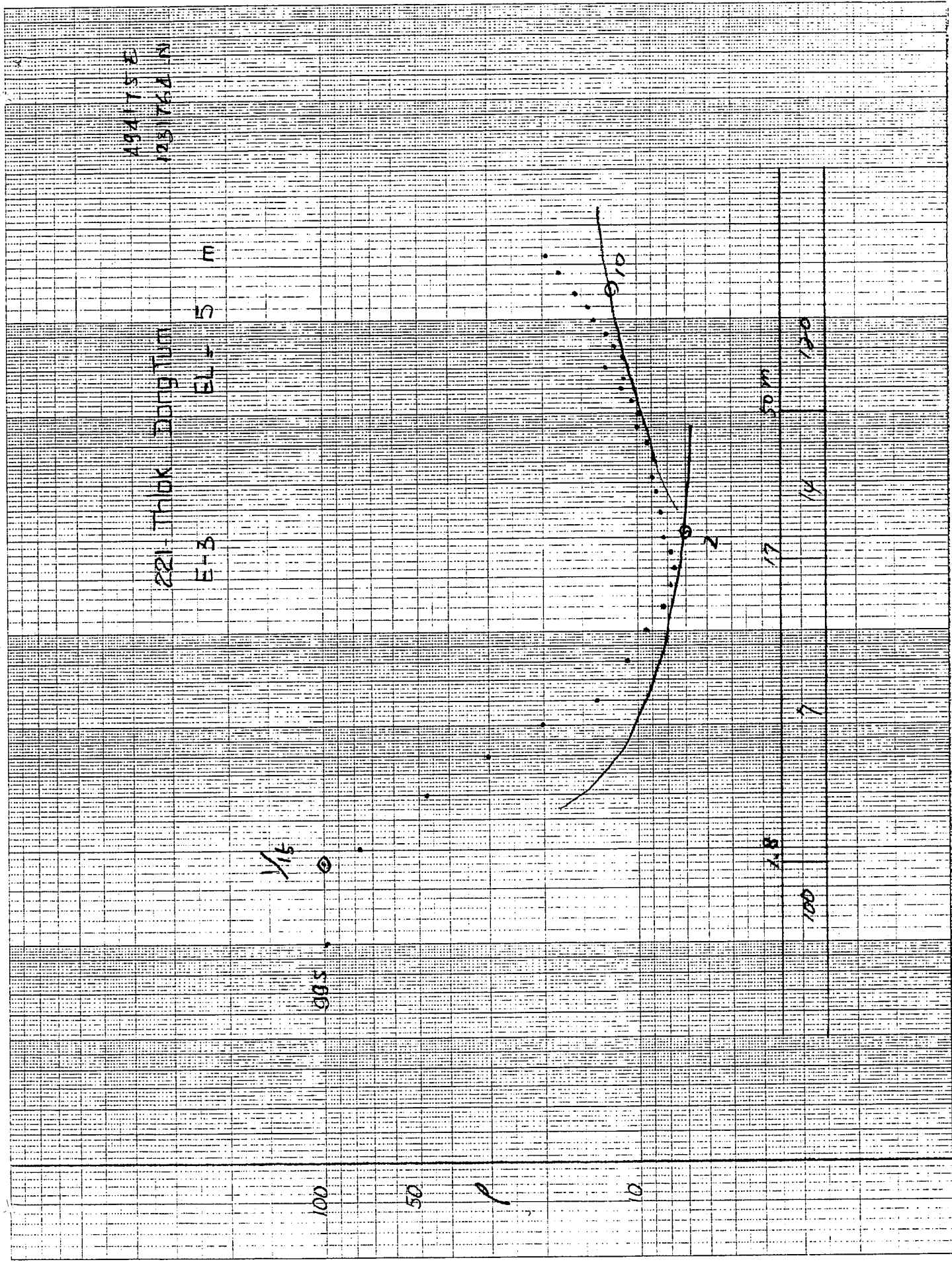
100


200 m

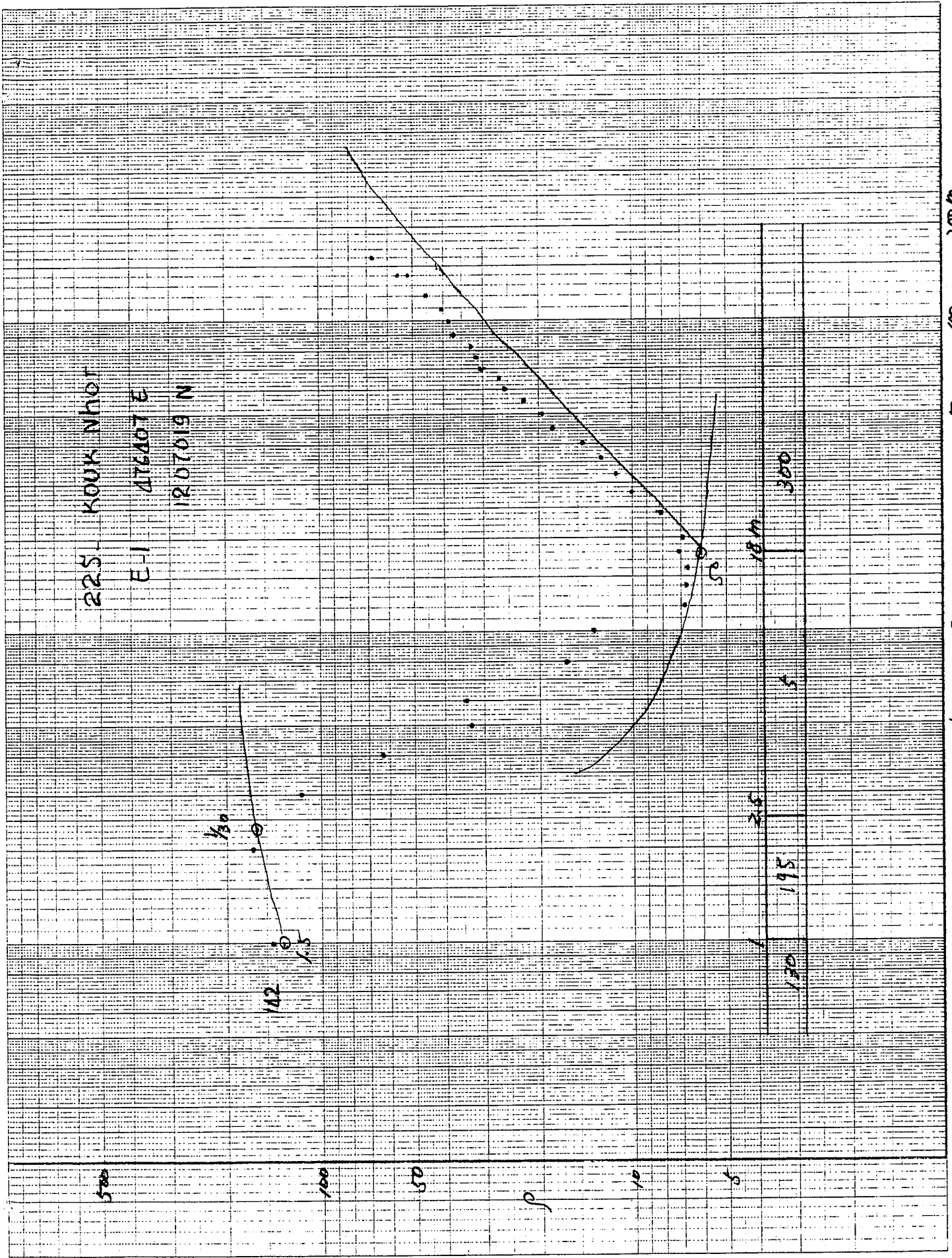


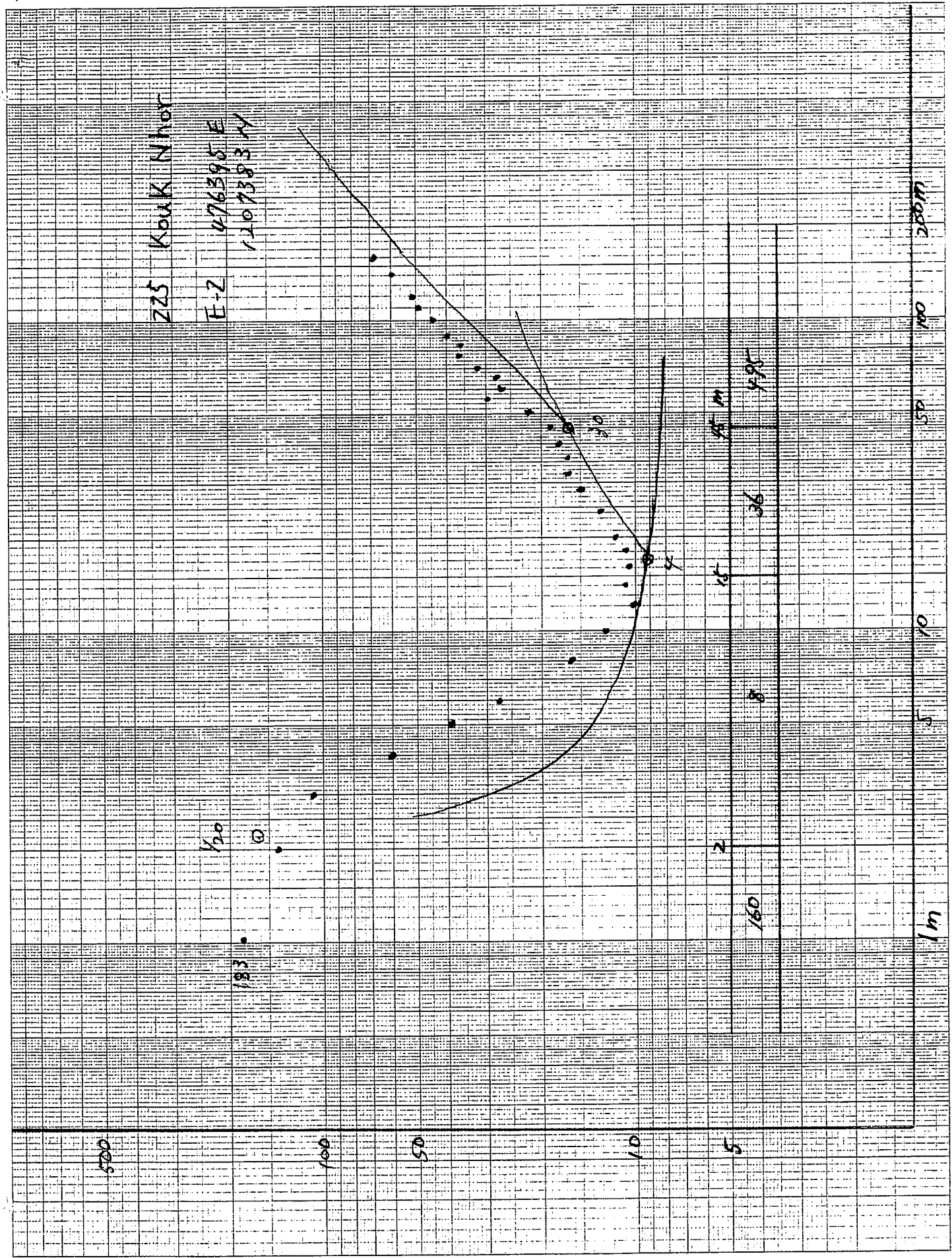


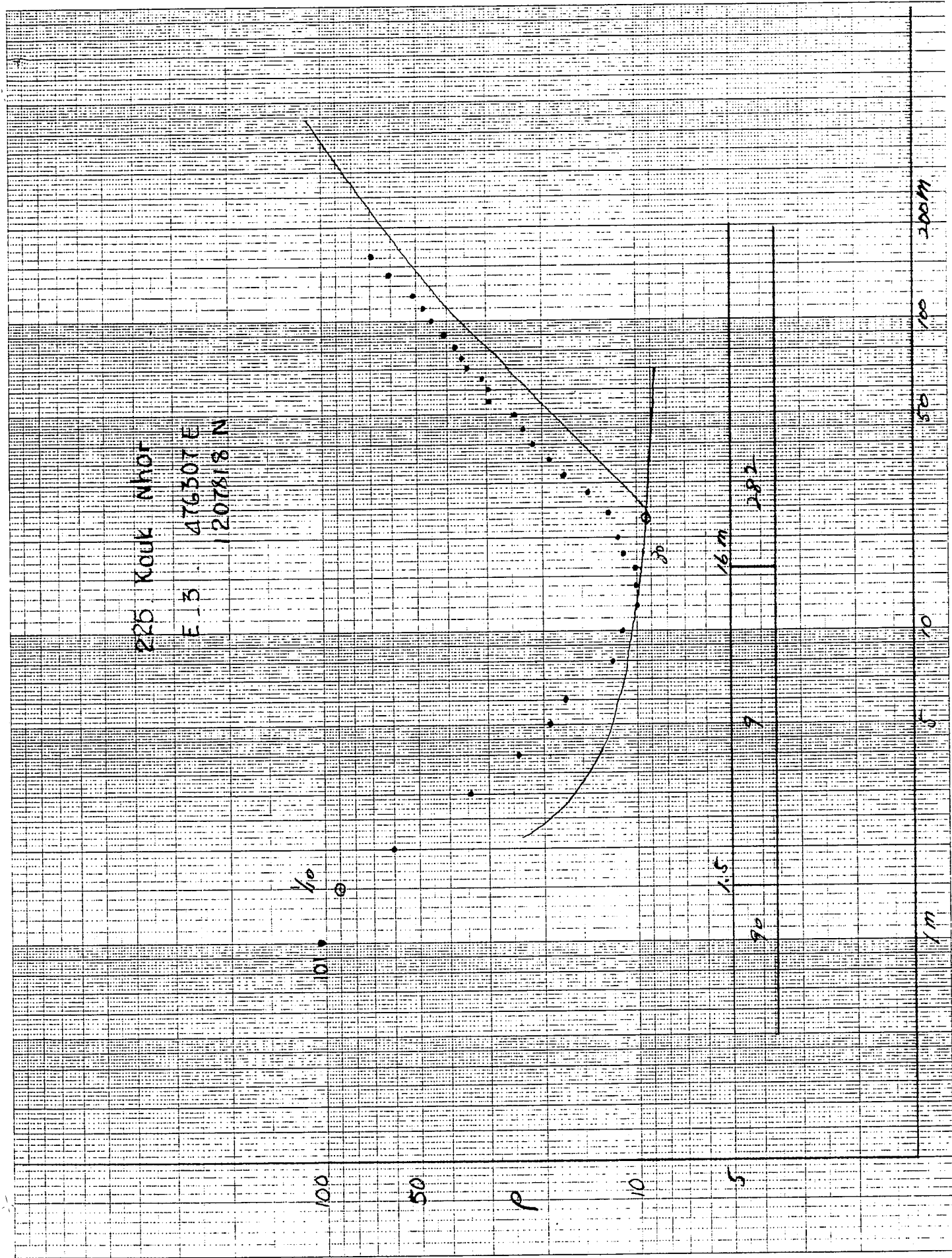




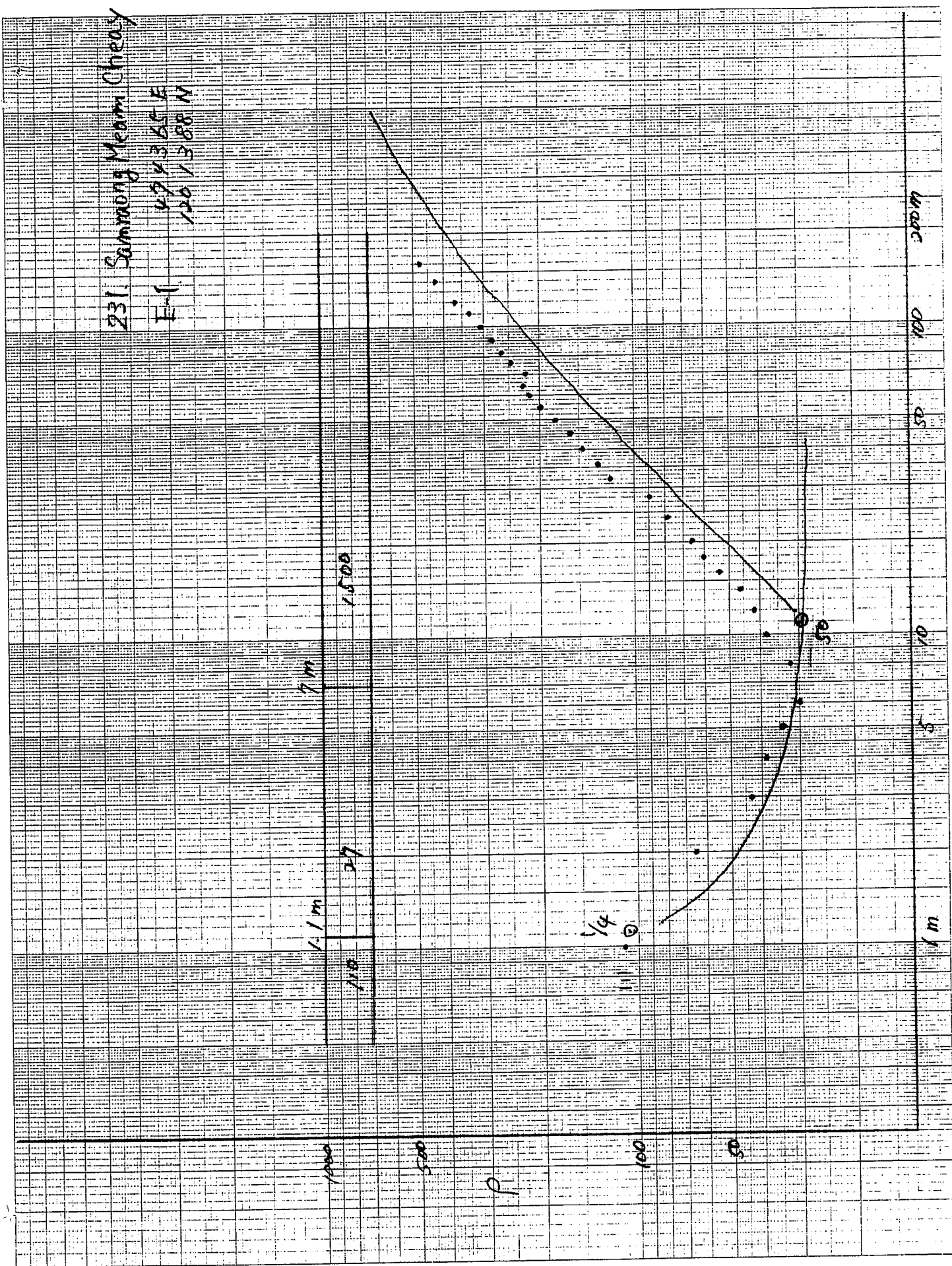






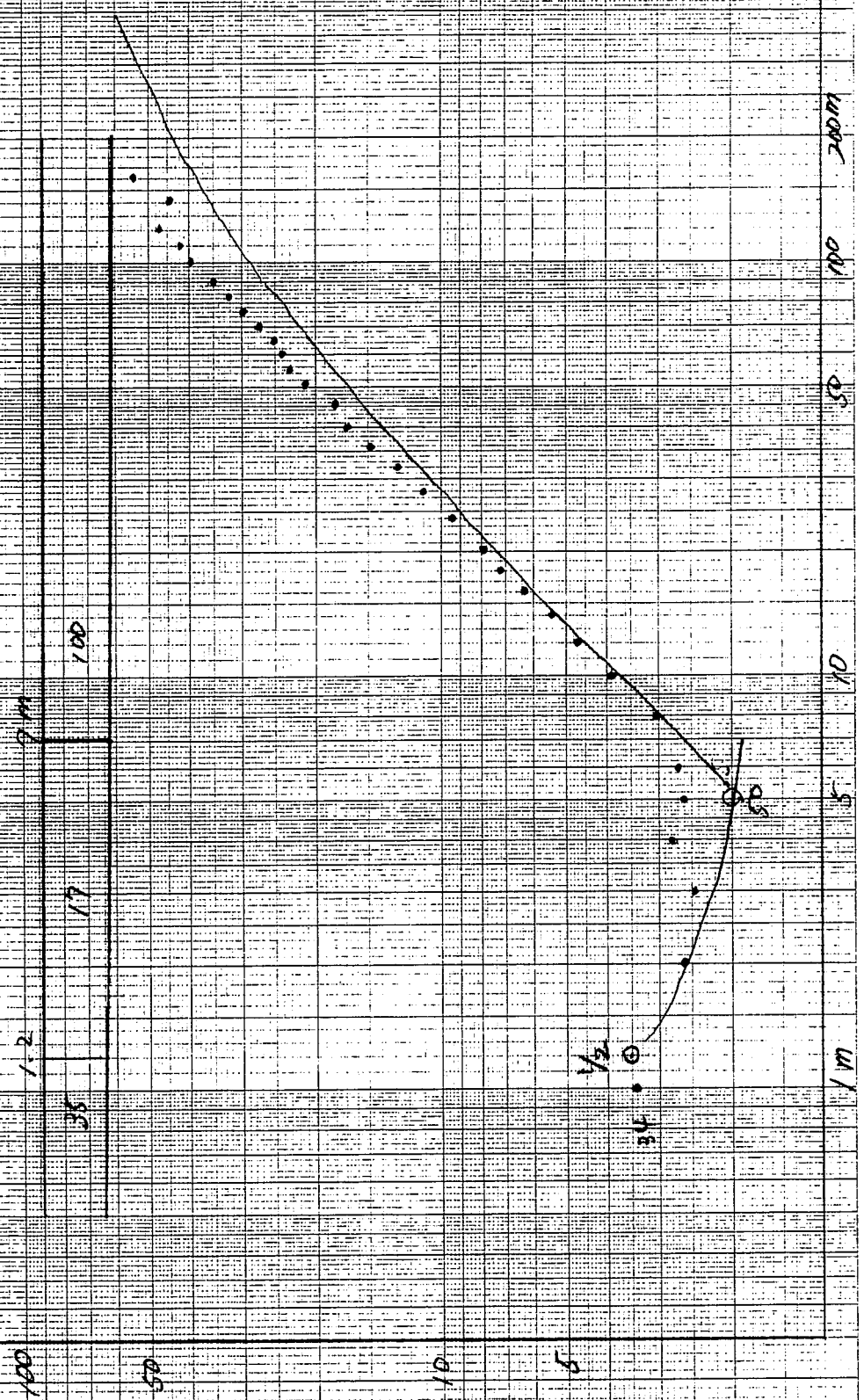


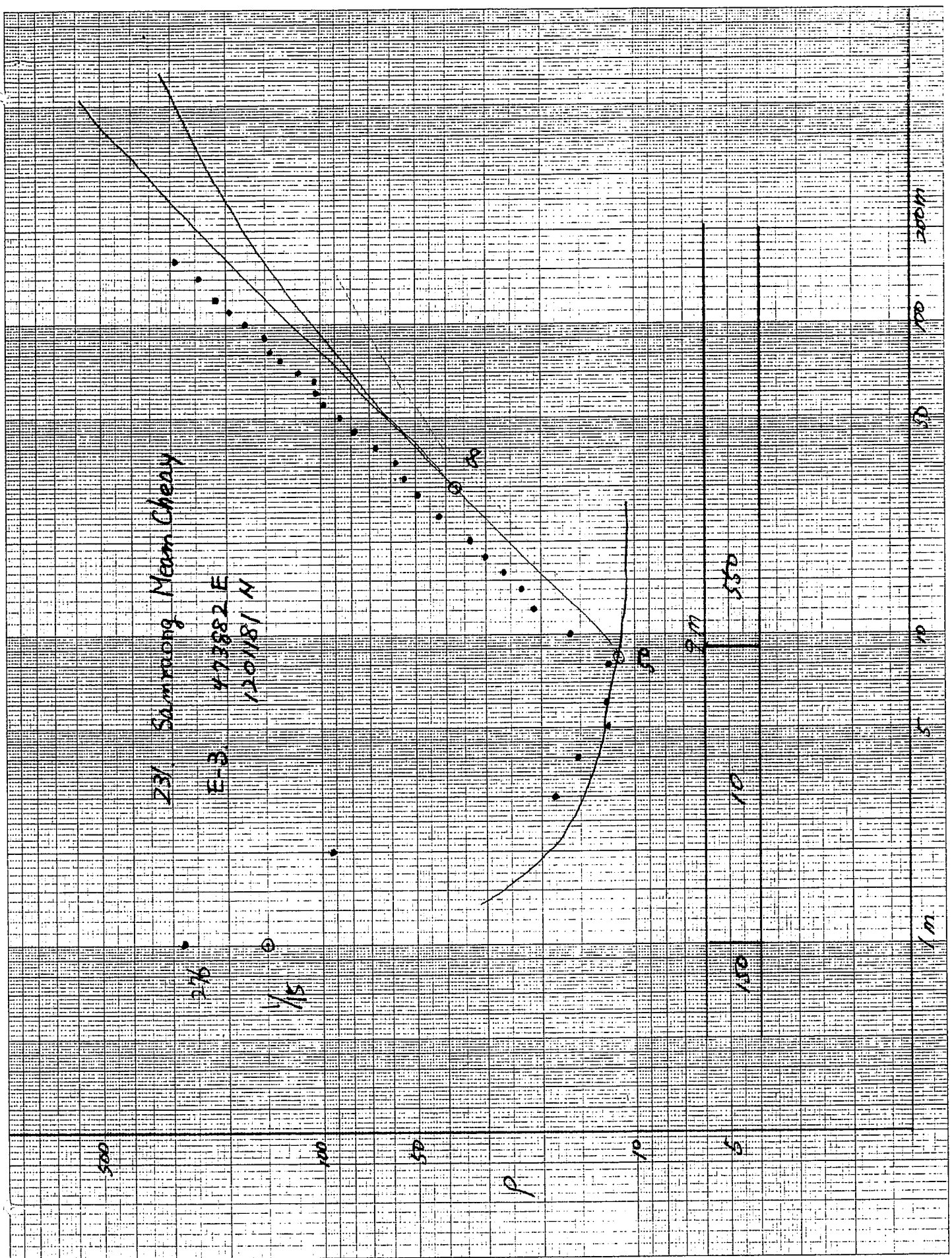
231. Samrong Meam Cheay
 E-1
 47 x 365 E
 126 / 388 N



231 Samrong Meam Cheay

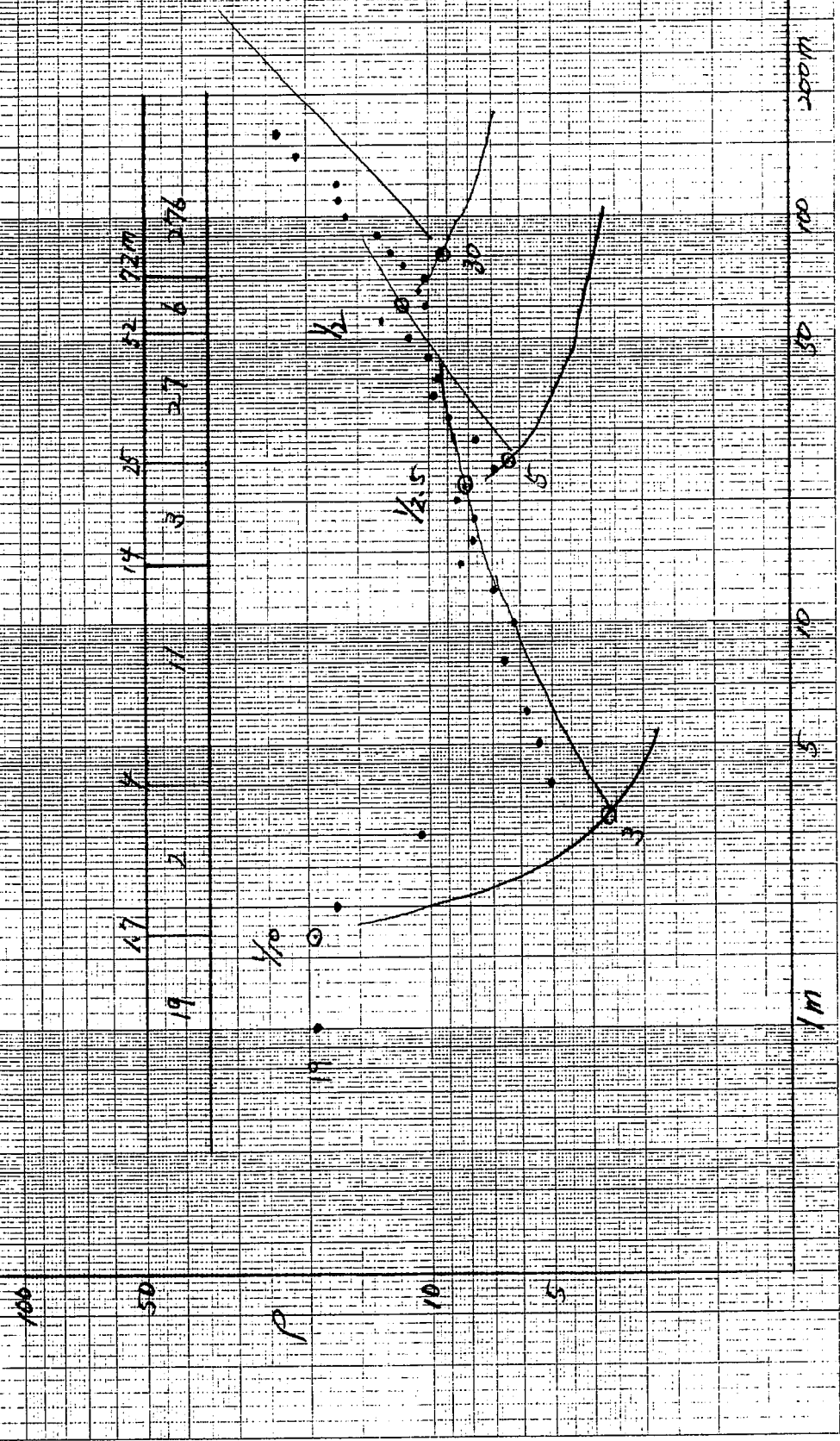
E.Z. 474/75 E
120/13/19 N



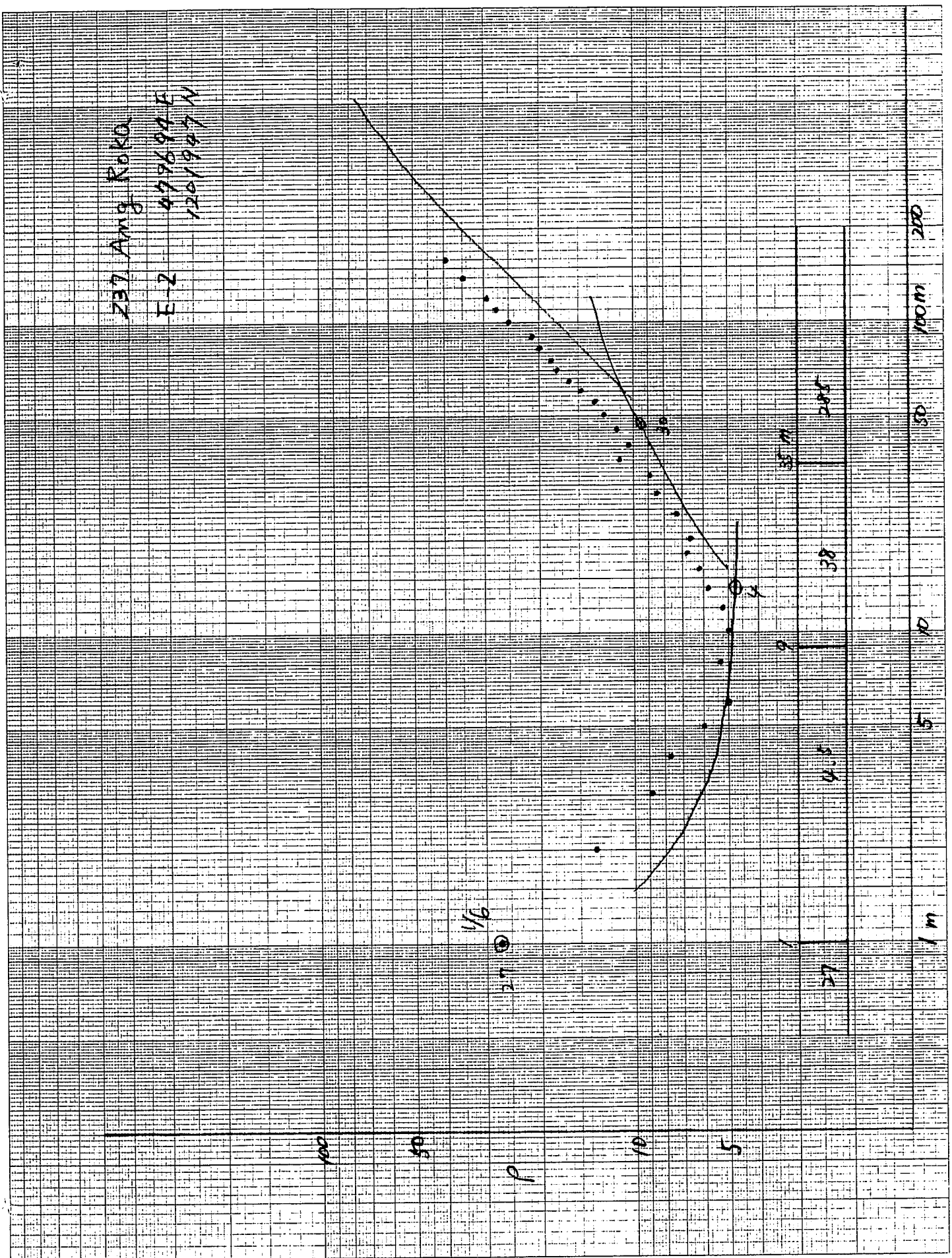


234. Trapaing Star

E-1
484763 E
1206278 N



237. Amg. ROKO
E-2 499697 E
120/997 N



237. Amg Roka

E-3
499750 E
1361834 N

76
115

66
1.3

35 M
173

20

9

4

1 m

10

5

1 m

10

5

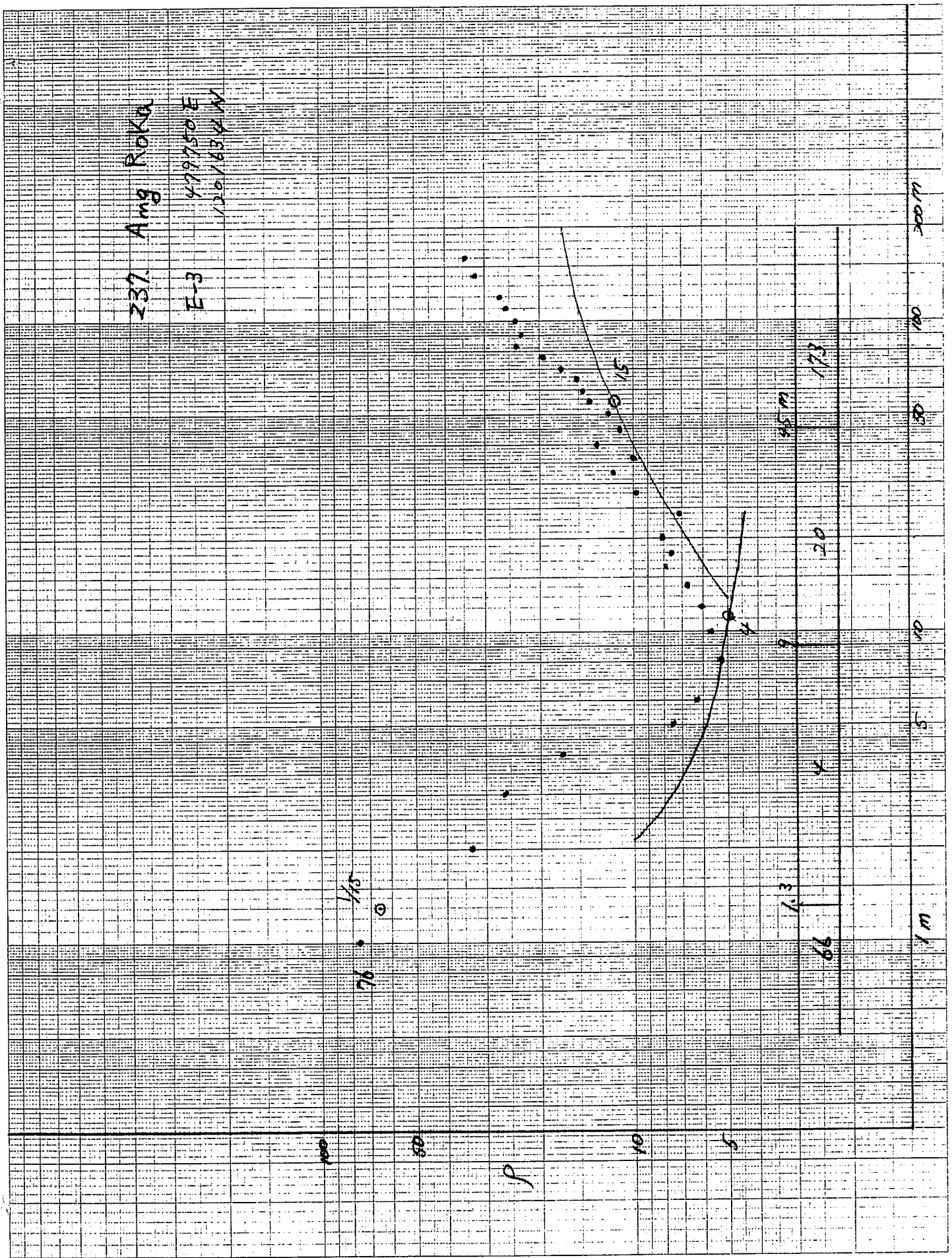
1 m

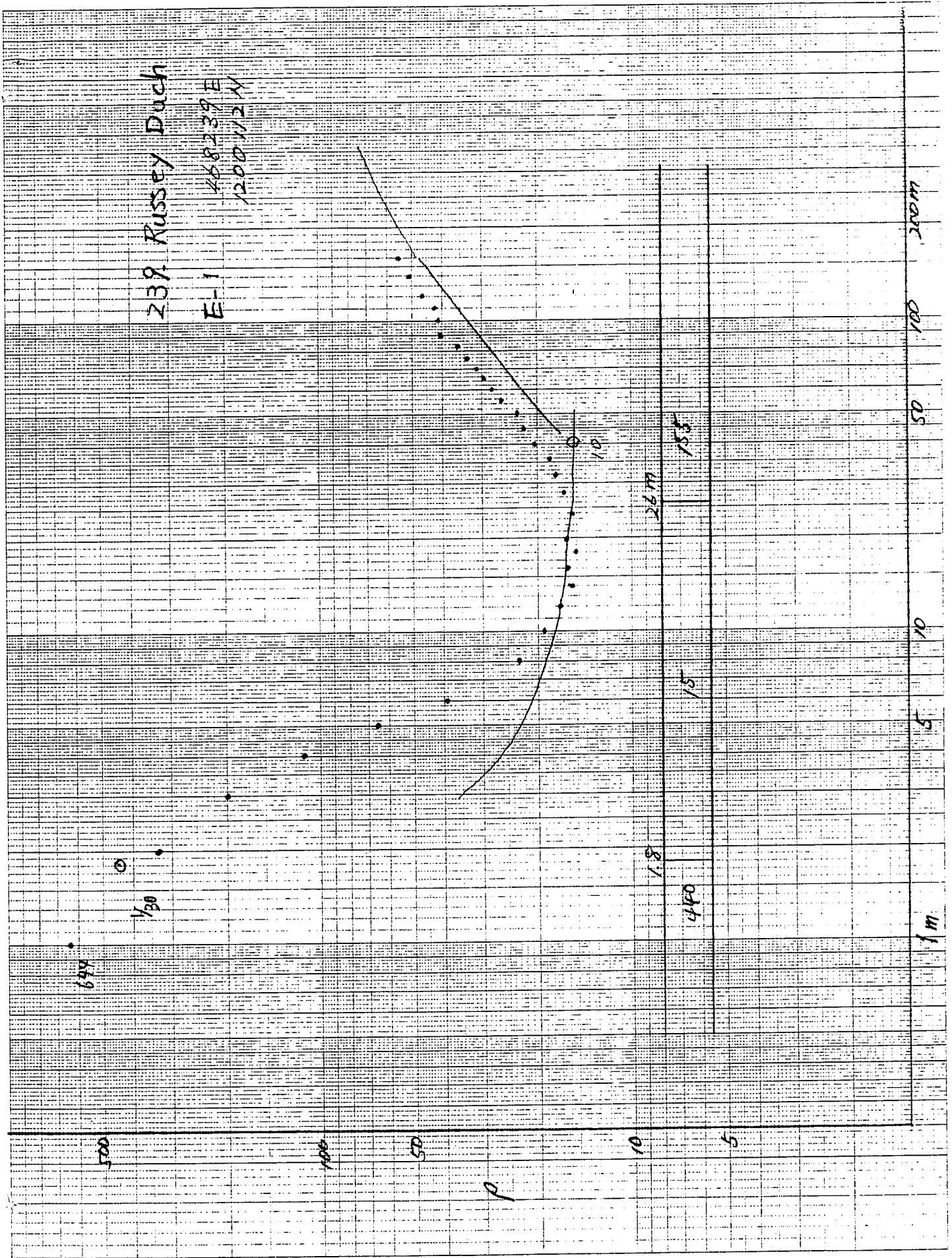
100 M

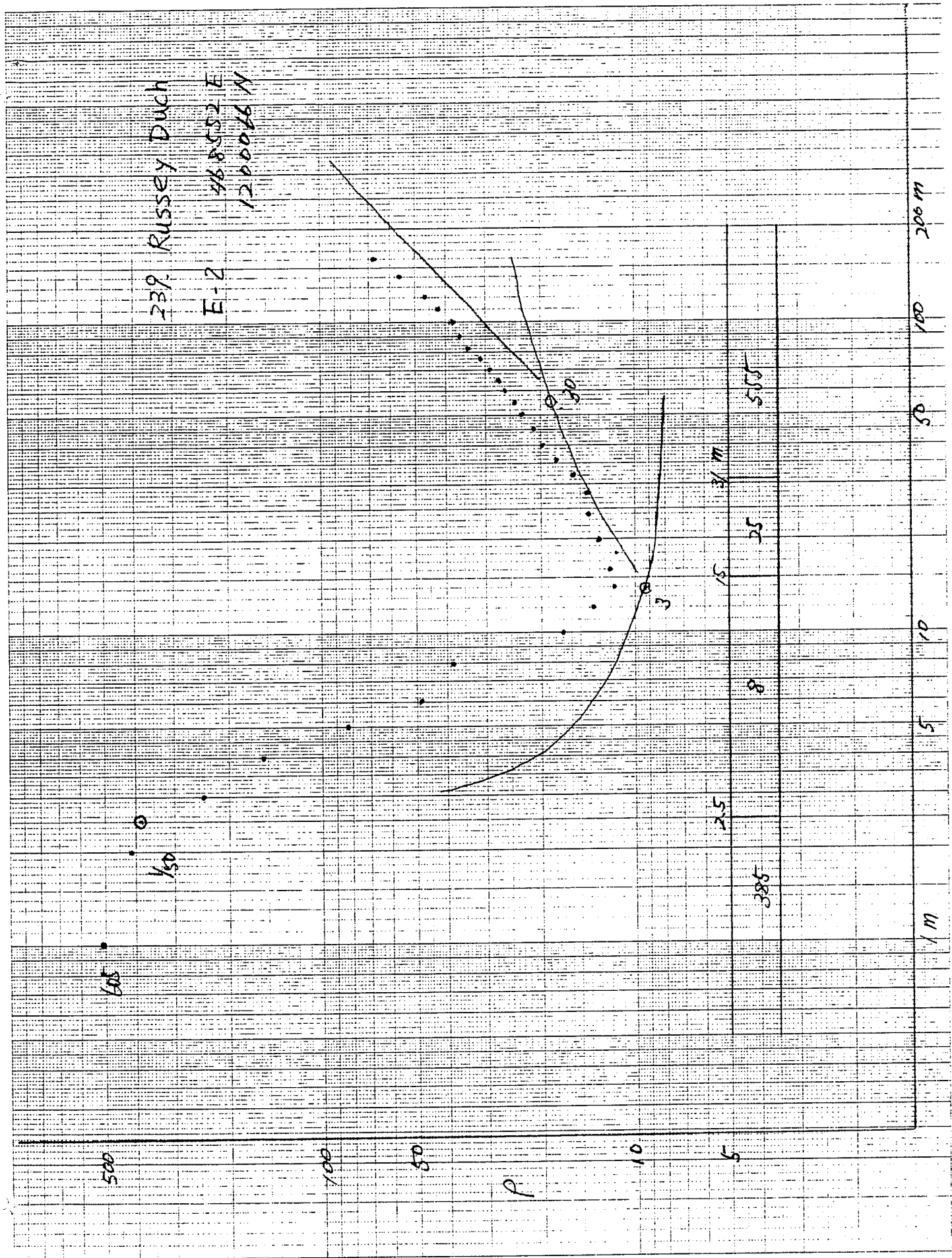
100

50

200 M




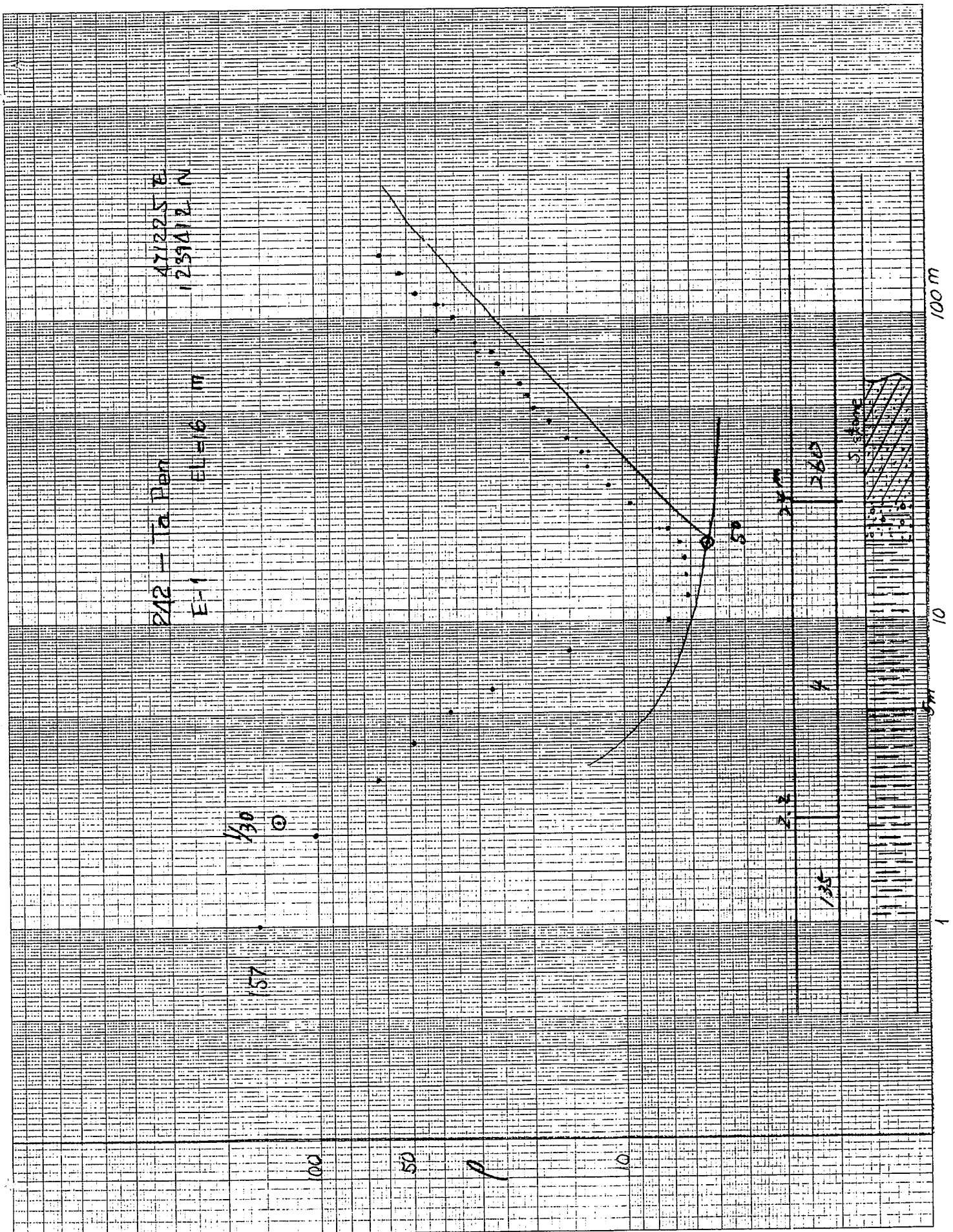





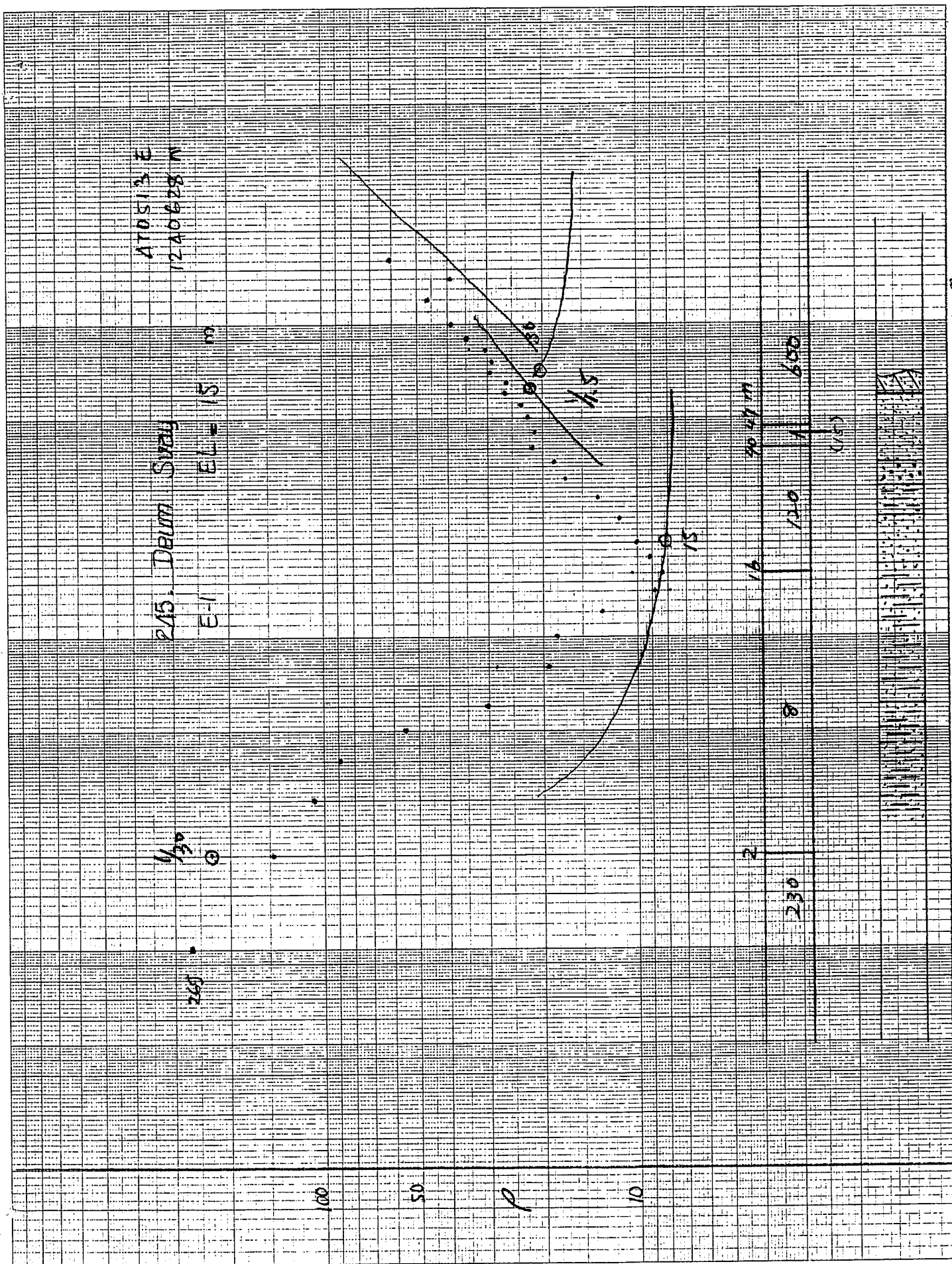
239. Russey Duch
 E-2 468552 E
 1200076 W

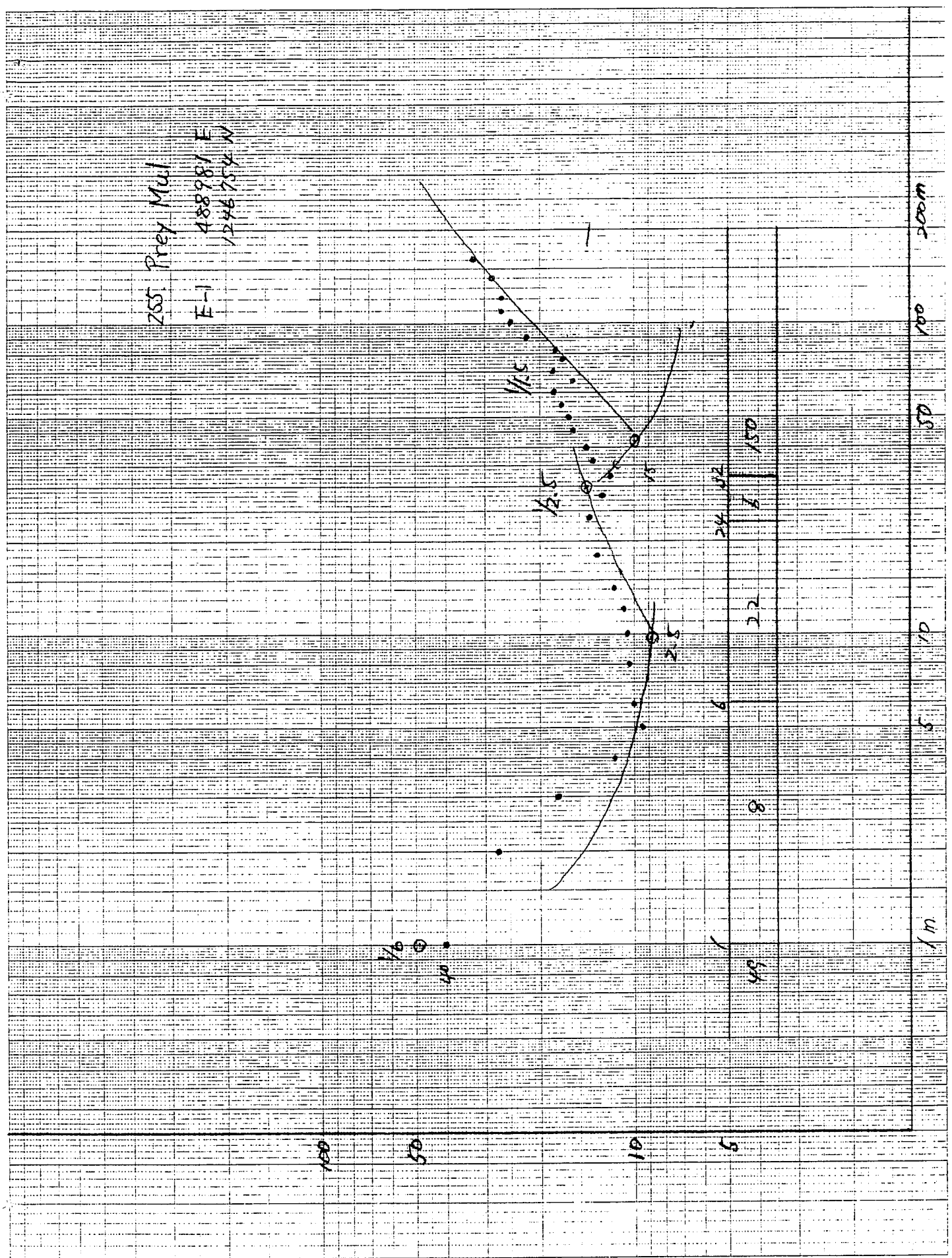
239, Russey Duch
E-3 468642 E
1200026 N












255. 88y Mu1
 F-2. 489274 E
 1246538 E

1/1
 1/2

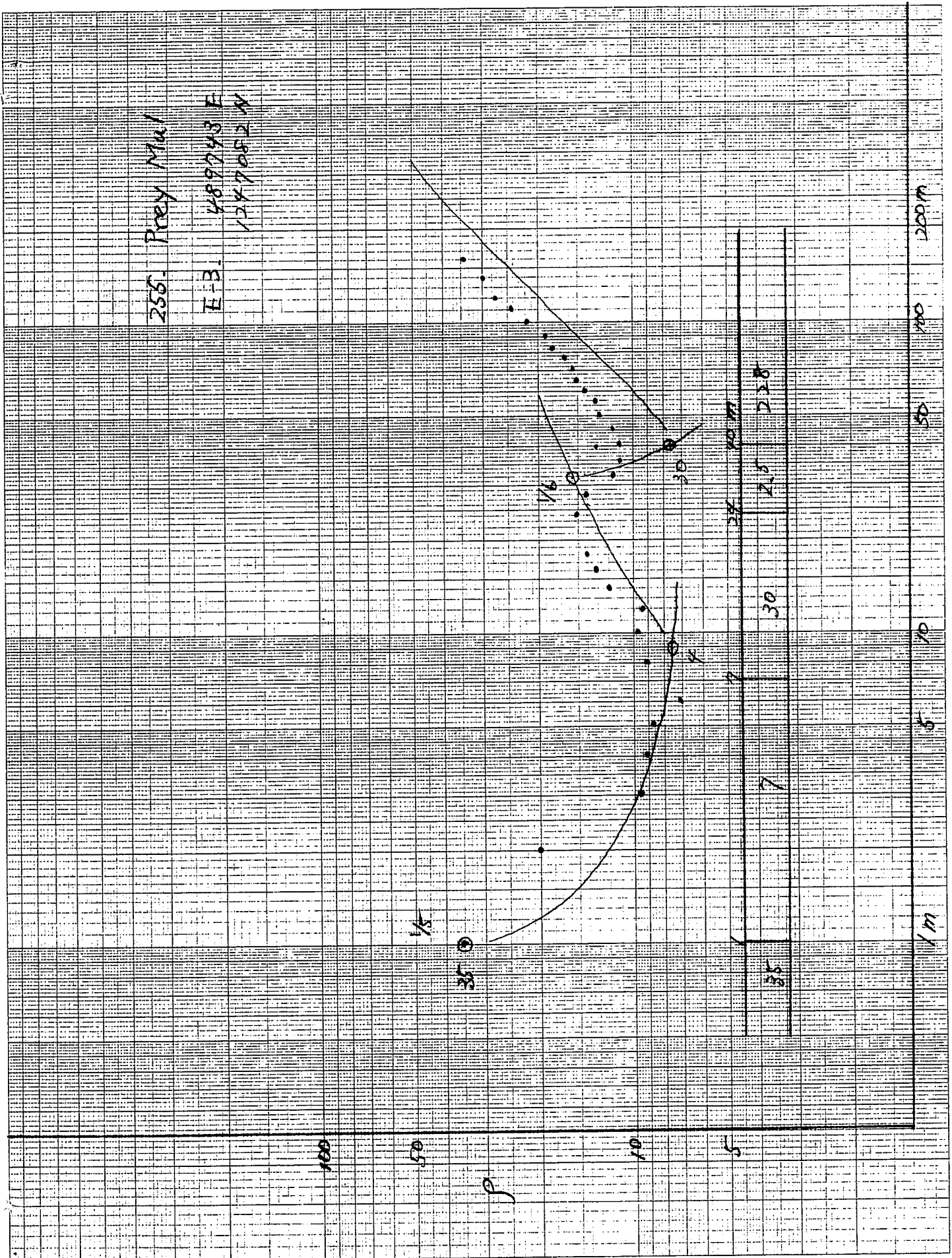


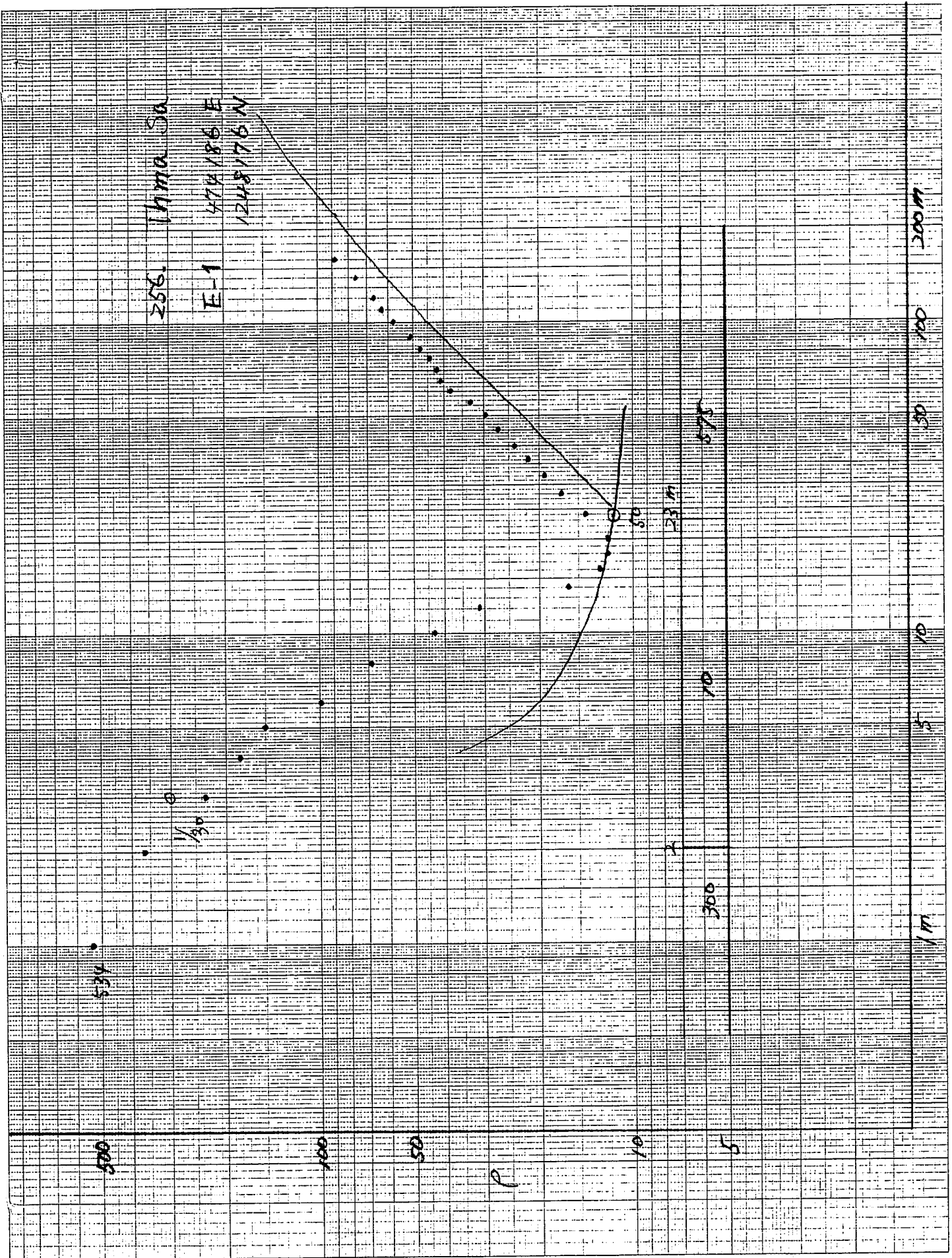
48	7	5.6	2.3	3.0	2.0	3.5
----	---	-----	-----	-----	-----	-----

1/m 5 10 50 100 200

J15 A1 10W 52.5mm x 3.4 単位 J

256. Prey Map
E-B. 489243 E
1247052 W





U.S. GEOLOGICAL SURVEY
WATER RESOURCES DIVISION
PAPER 14-B
1952

