

Fig. II -2-26 Geophysical survey location in Tawi Rakah area

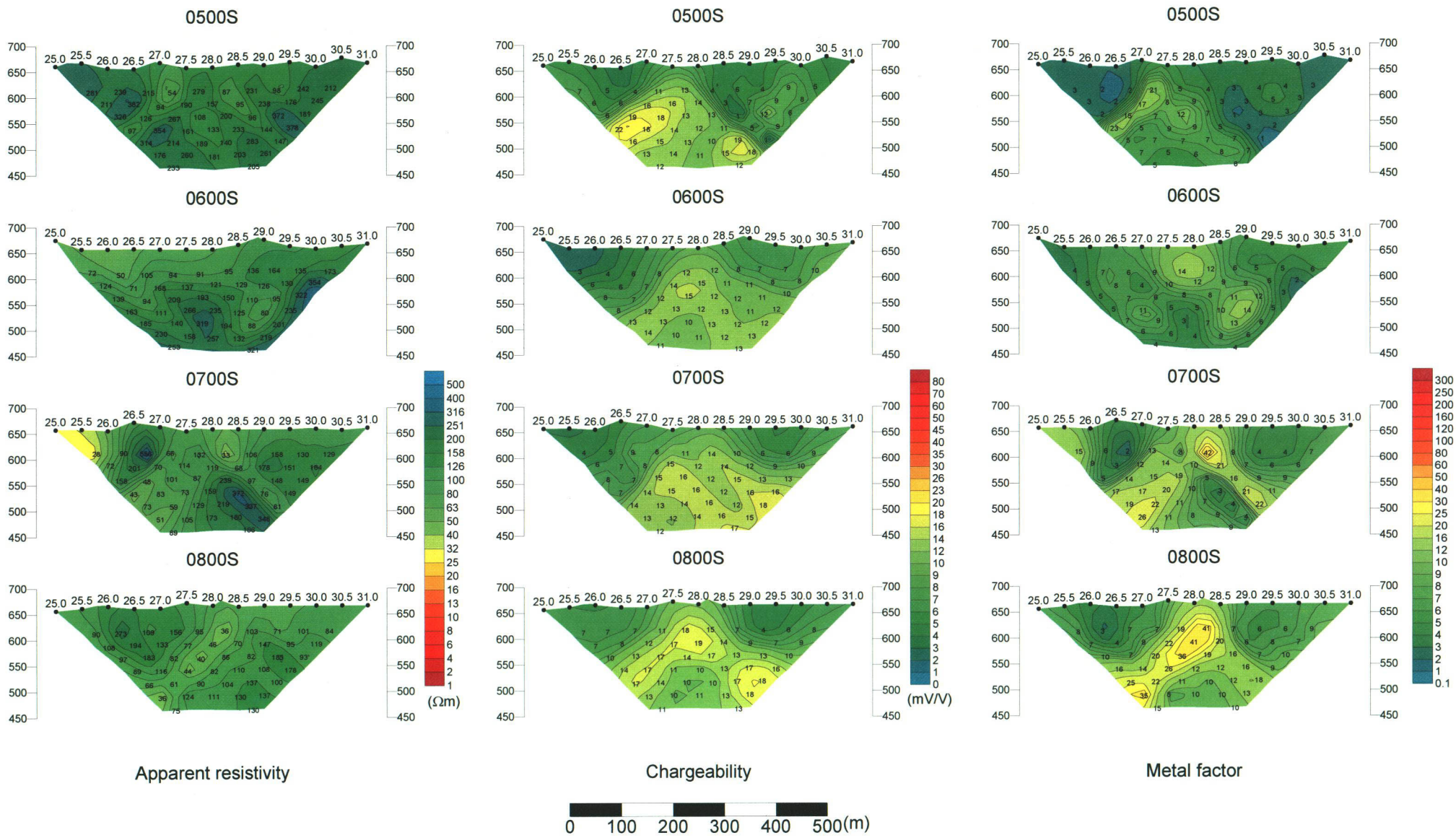


Fig. II-2-27(1) TDIP pseudo-sections of E-W lines in Tawi Rakah area(0500S – 0800S)

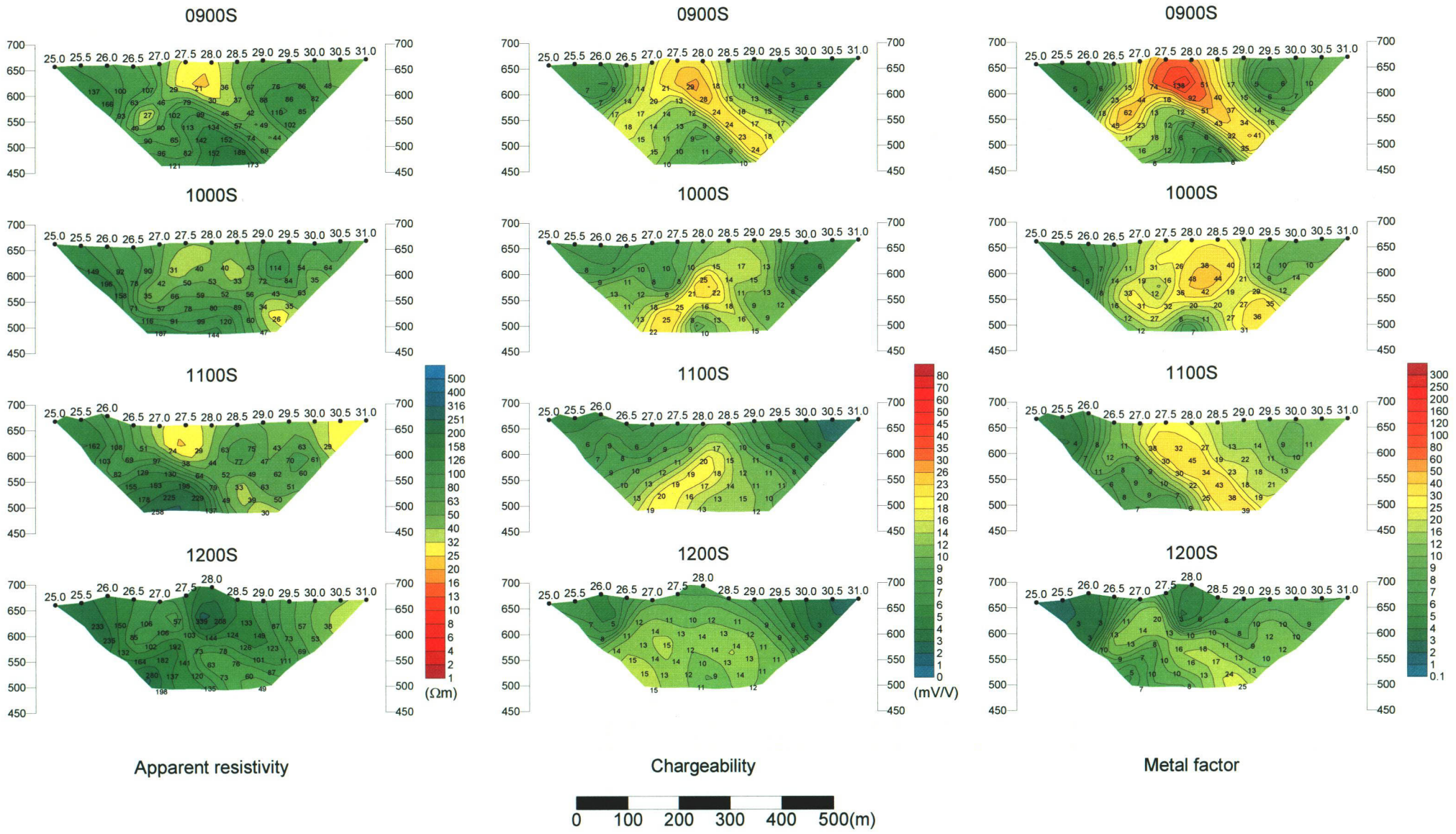


Fig. II -2-27(2) TDIP pseudo-sections of E-W lines in Tawi Rakah area(0900S – 1200S)

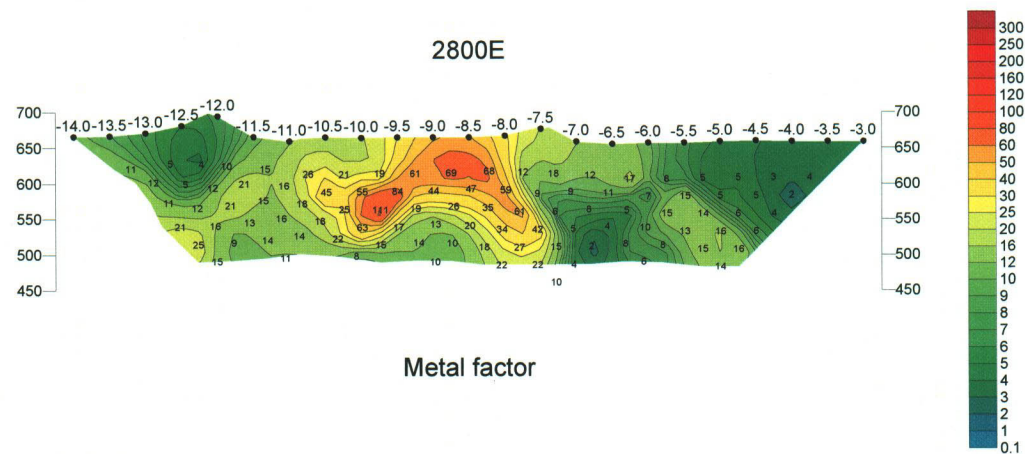
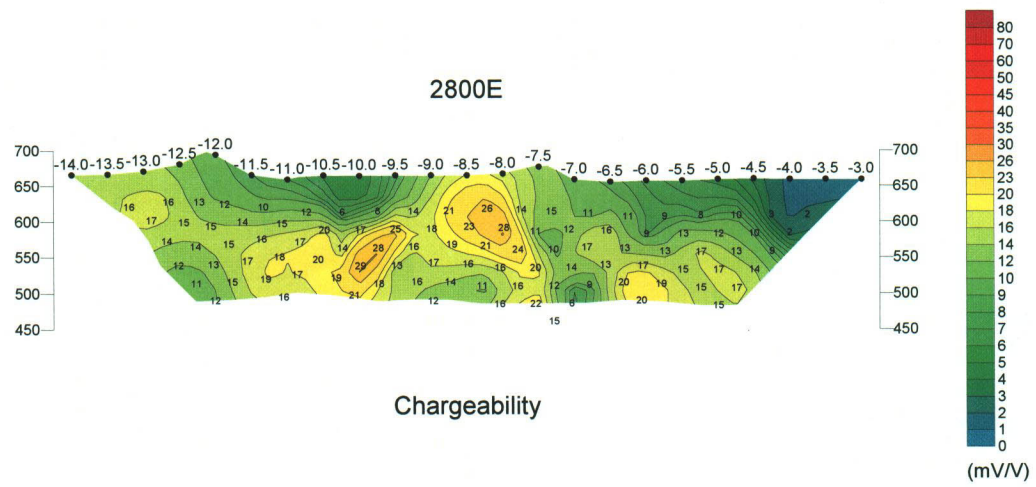
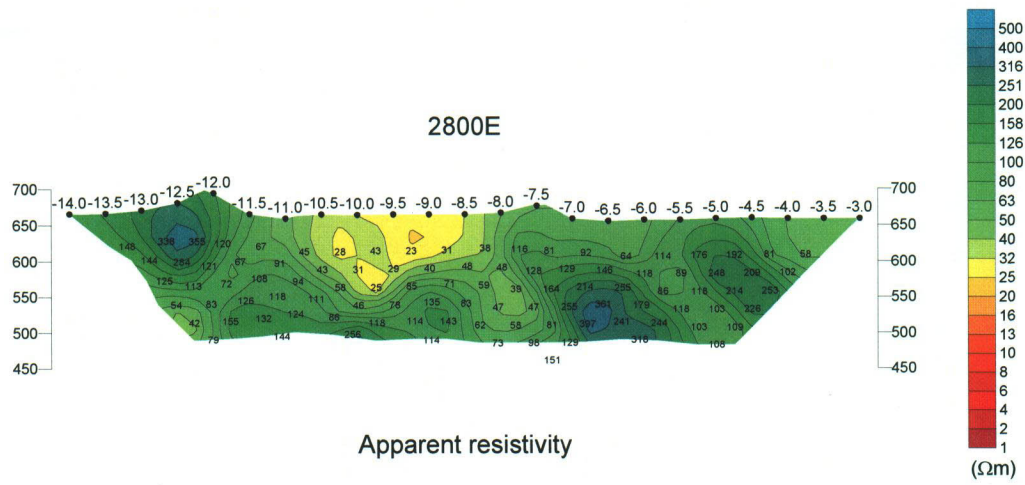


Fig. II-2-27(3) TDIP pseudo-sections of N-S lines in Tawi Rakah area

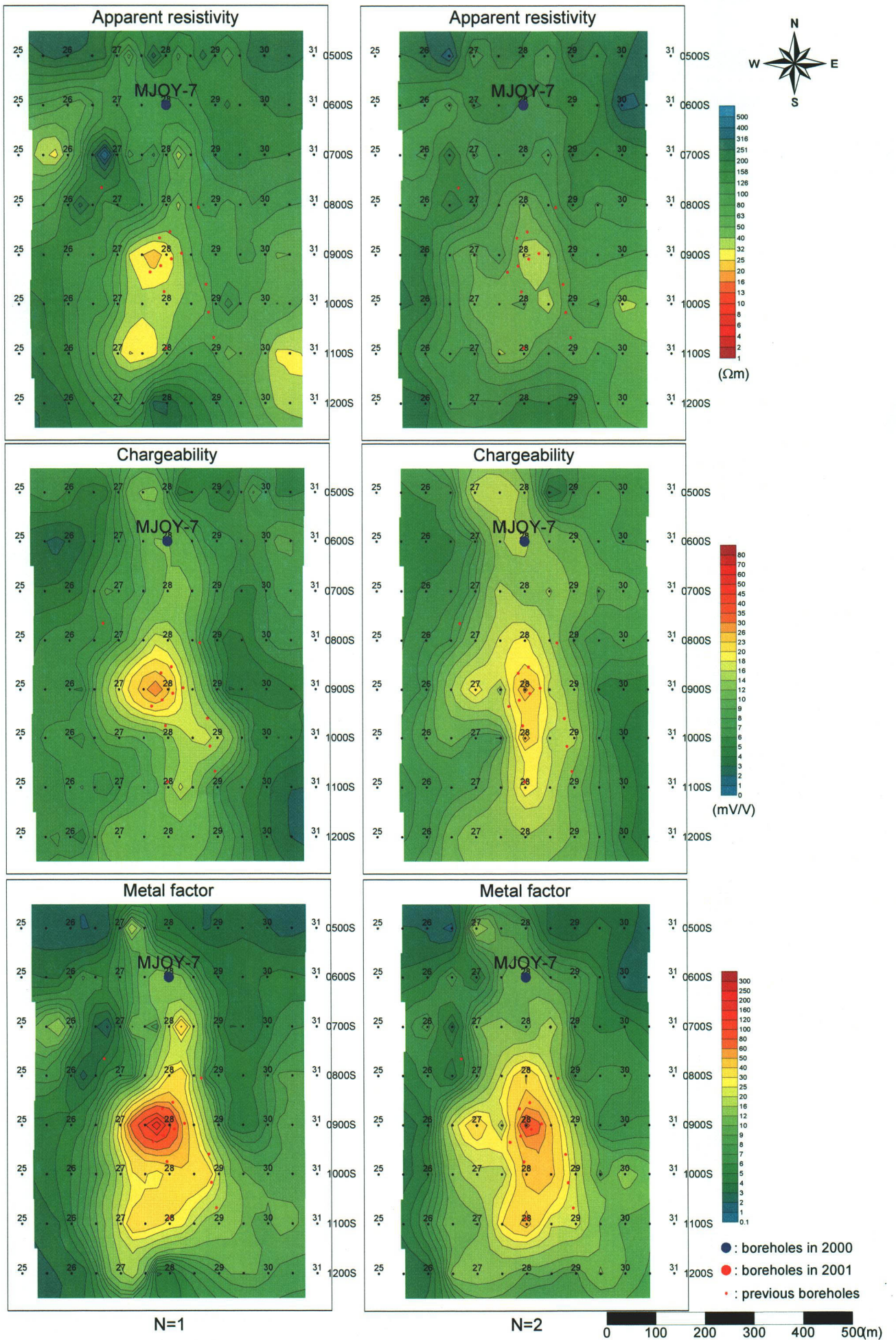


Fig. II -2-28(1) TDIP plane maps for N=1 and 2 in Tawi Rakah area

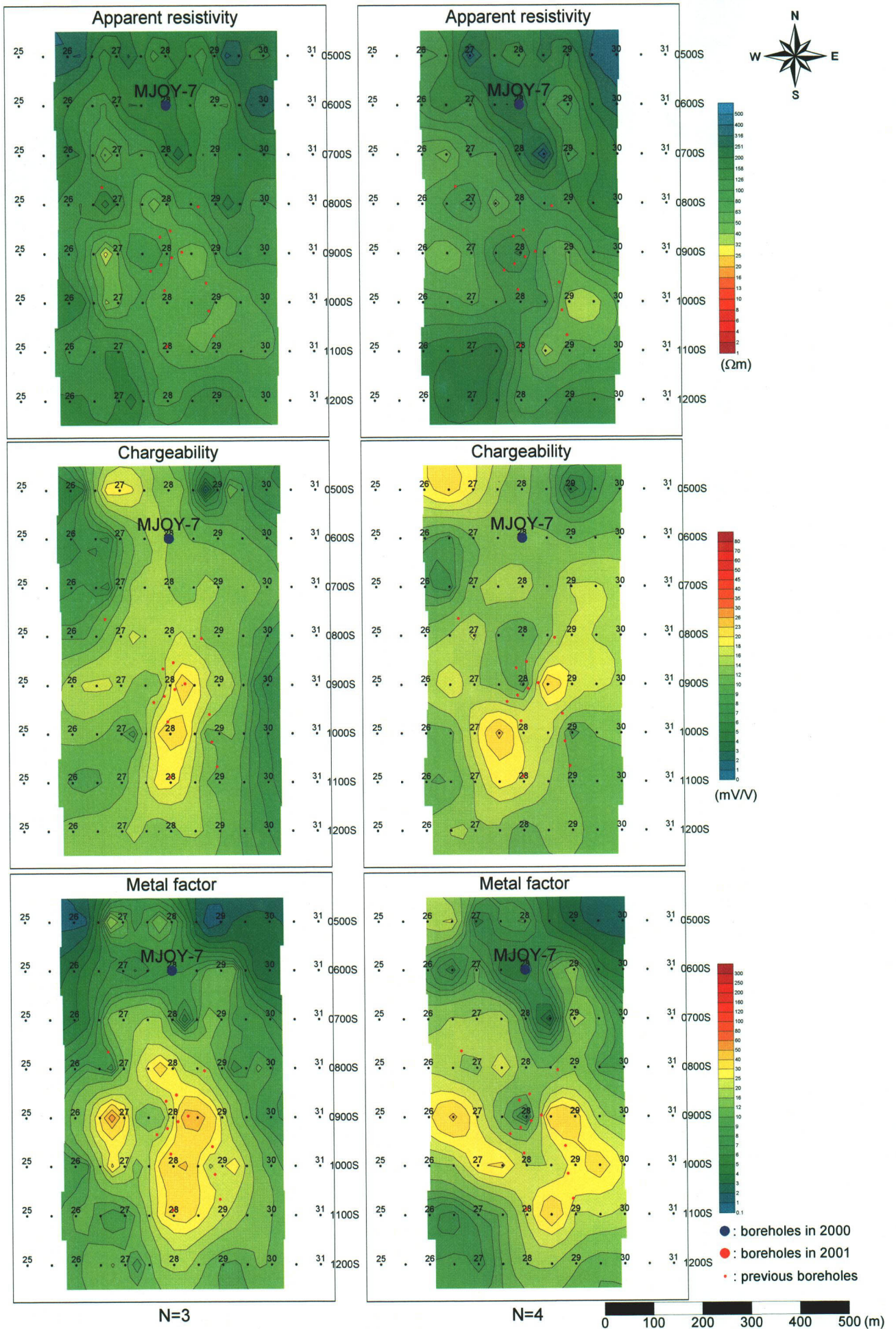


Fig. II -2-28(2) TDIP plane maps for N=3 and 4 in Tawi Rakah area

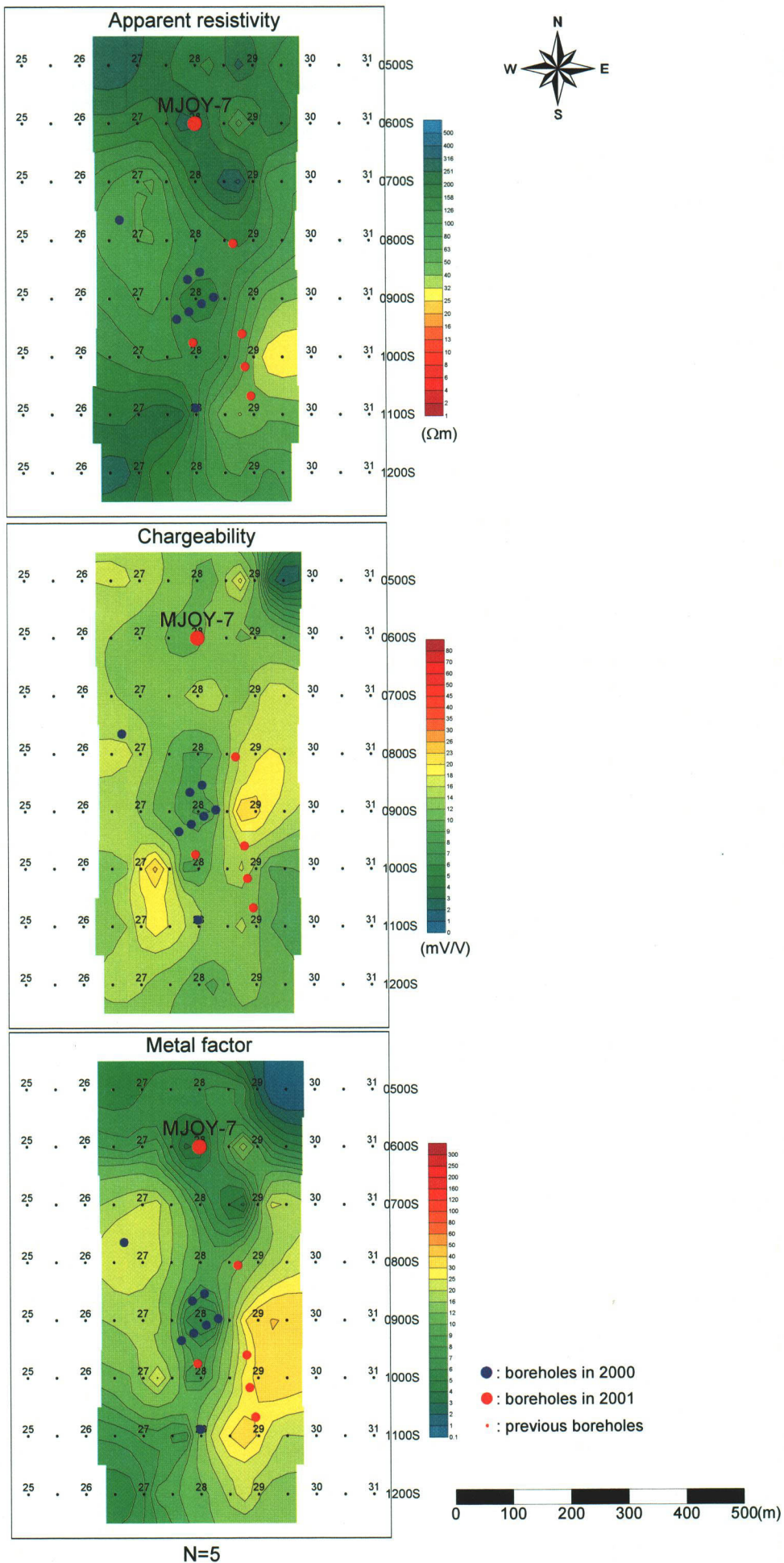


Fig. II -2-28(3) TDIP plane maps for N=5 in Tawi Rakah area

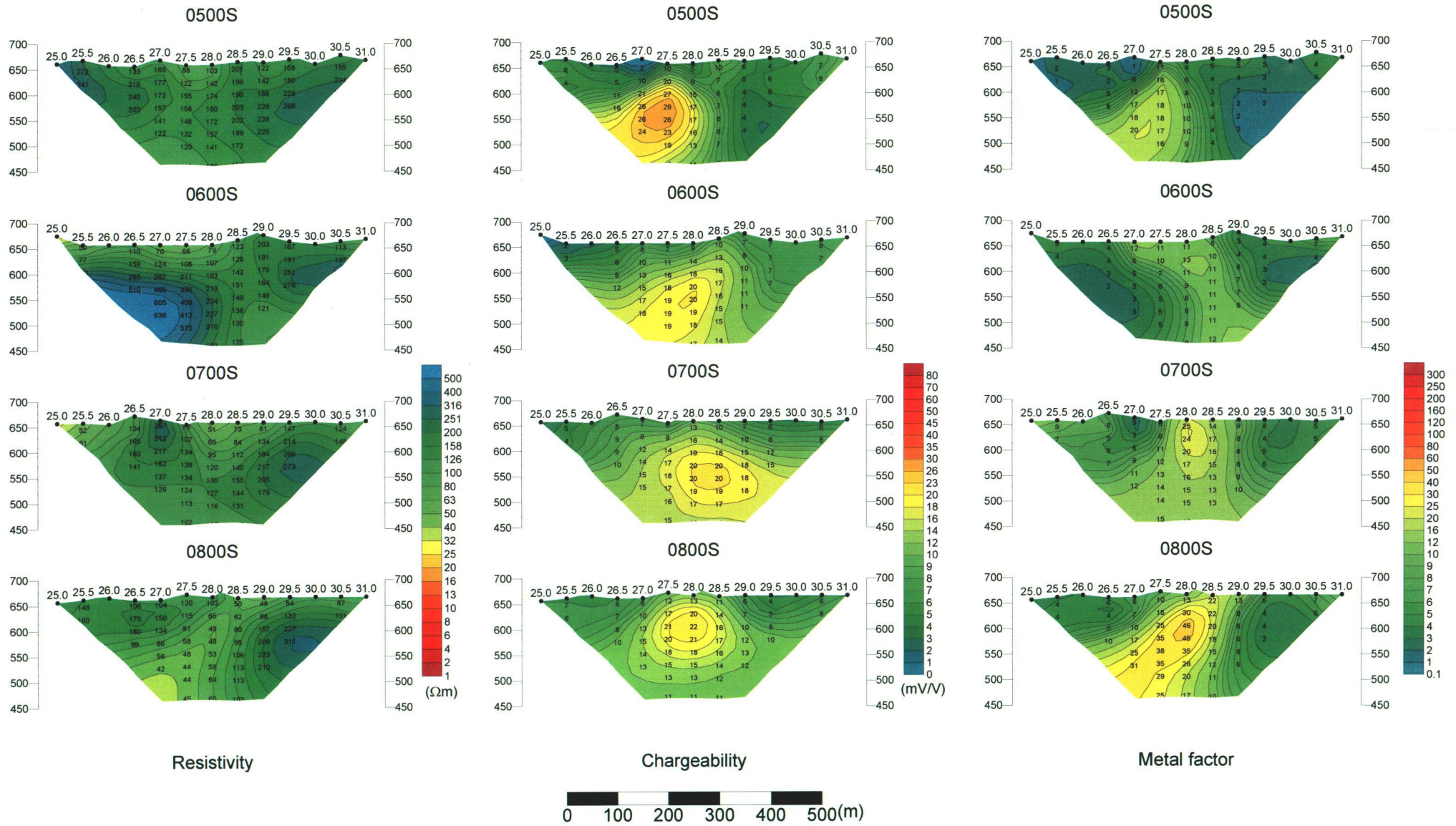


Fig. II-2-29(1) 2D analysis sections of E-W lines in Tawi Rakah area(0500S – 0800S)



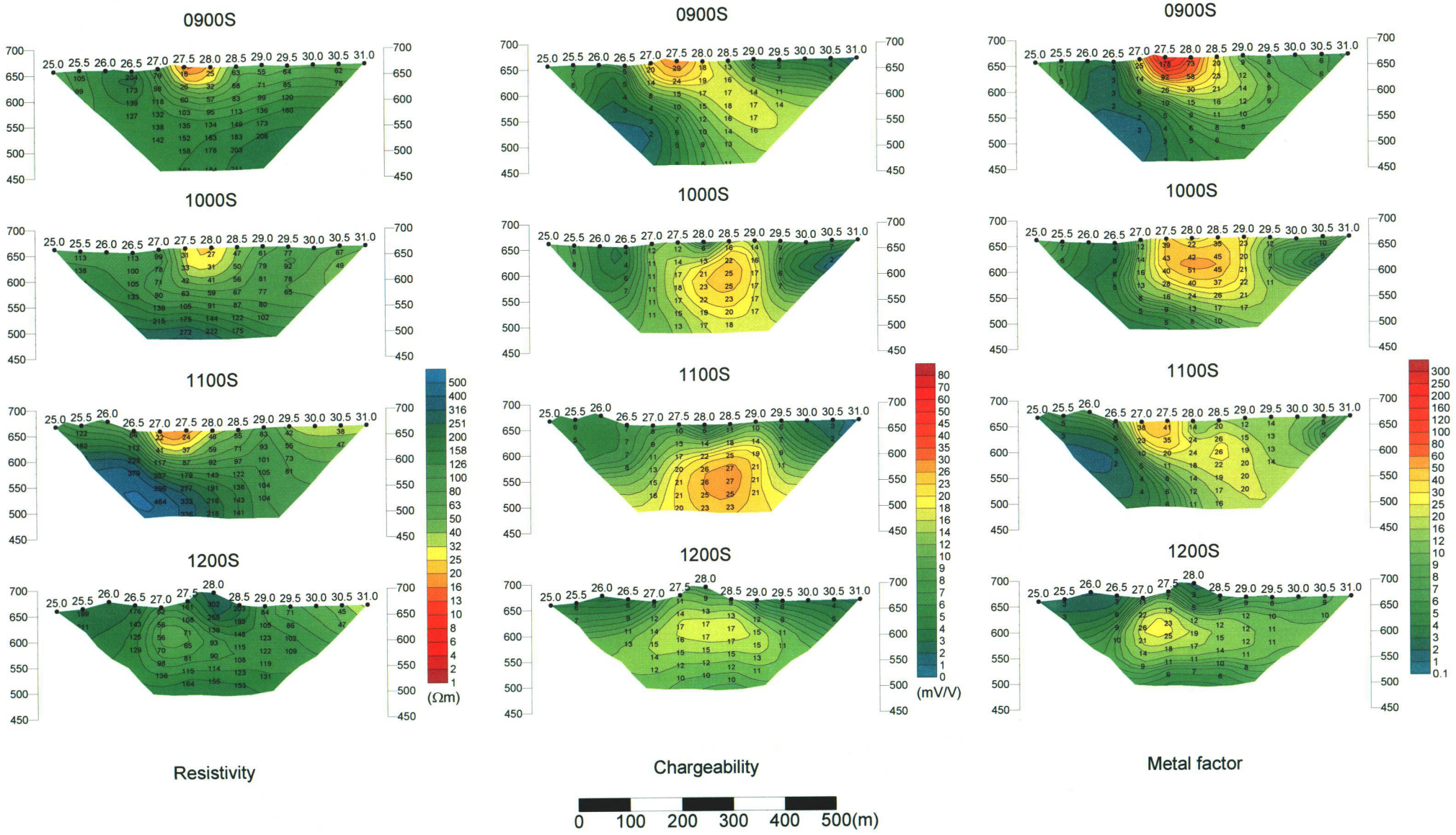


Fig. II -2-29(2) 2D analysis sections of E-W lines in Tawi Rakah area(0900S – 1200S)

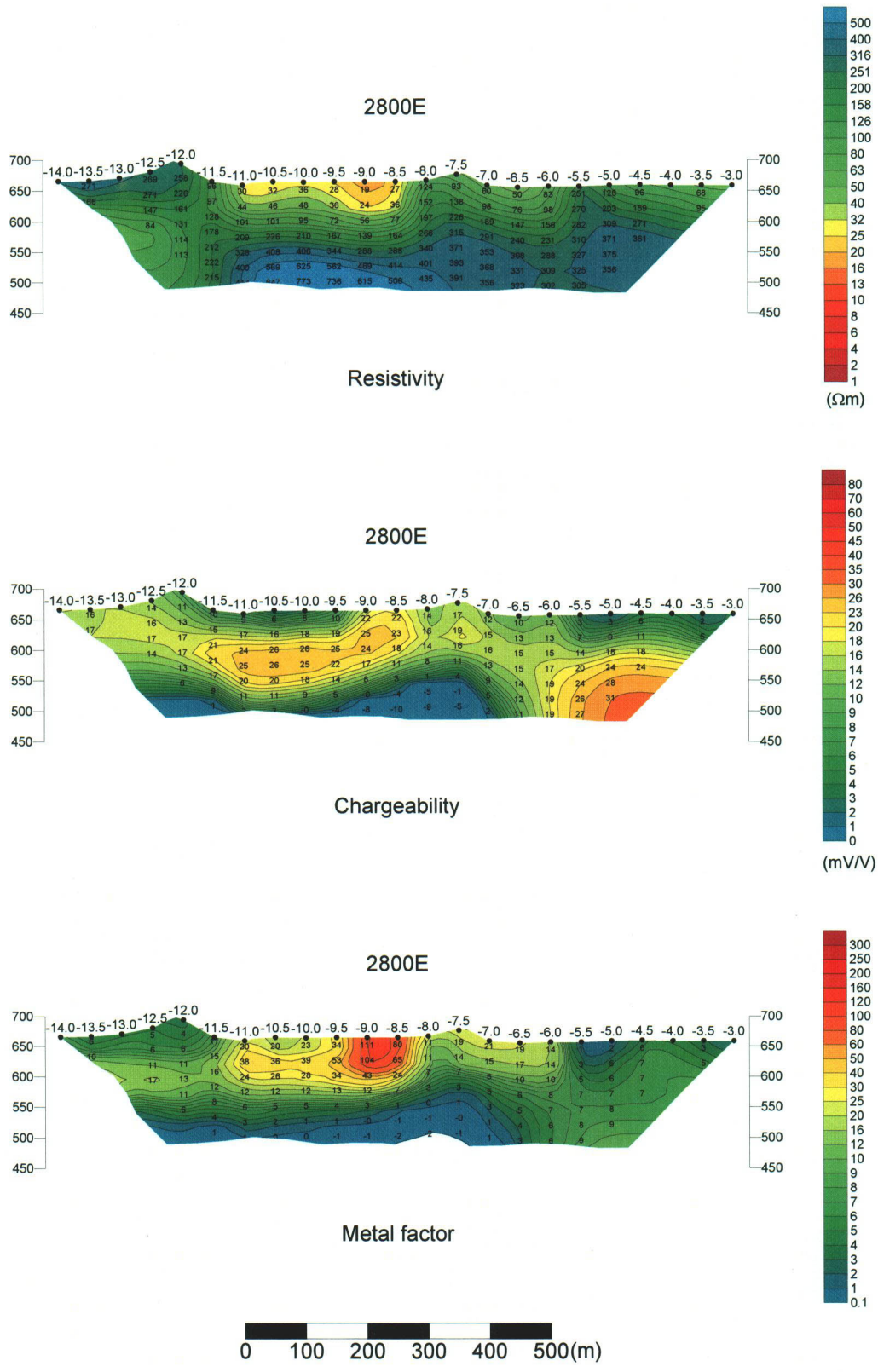


Fig. II -2-29(3) 2D analysis sections of N-S lines in Tawi Rakah area