

Fig. II -2-28(1) TDIP plane maps for N=1 and 2 in Tawi Rakah area

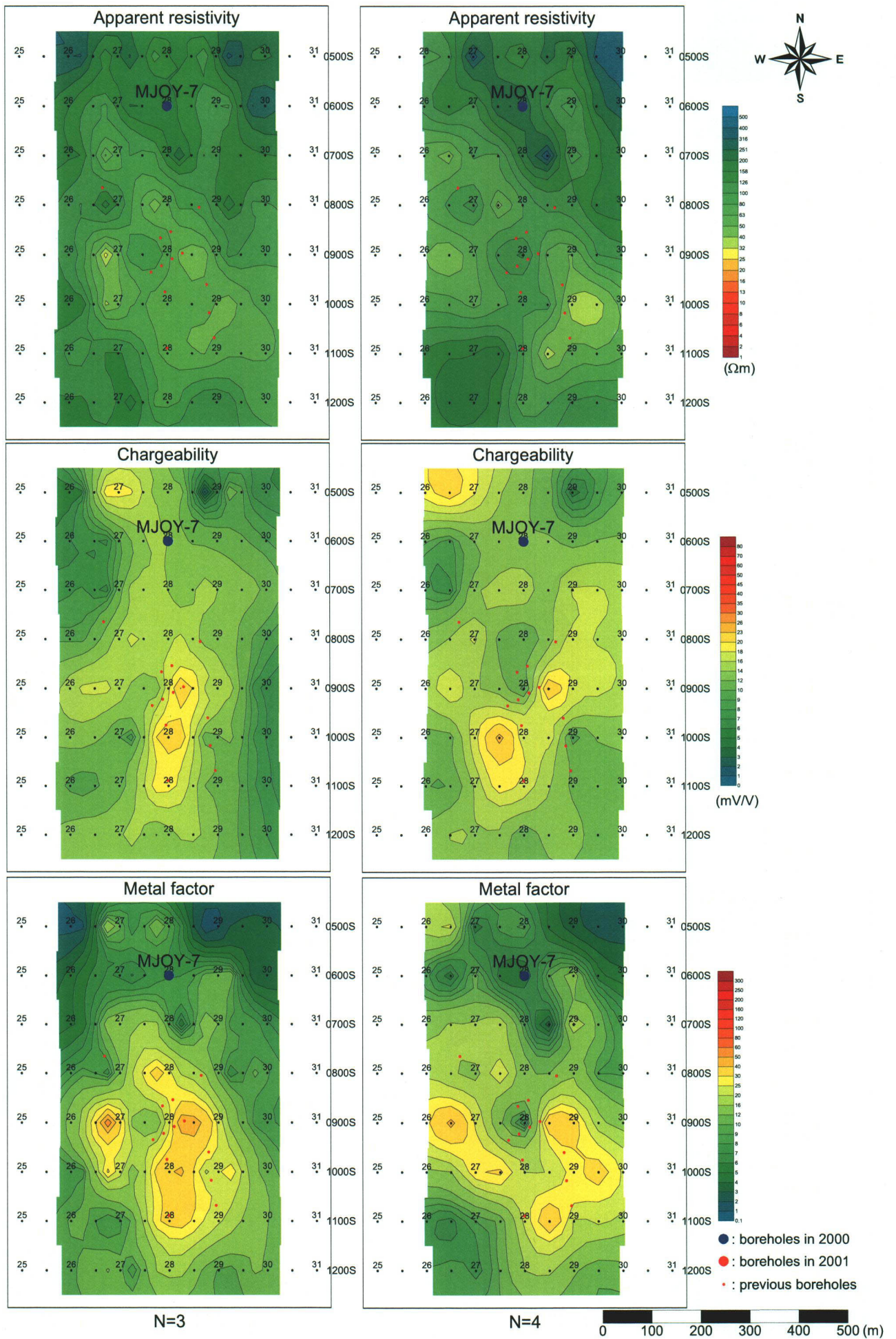


Fig. II -2-28(2) TDIP plane maps for N=3 and 4 in Tawi Rakah area

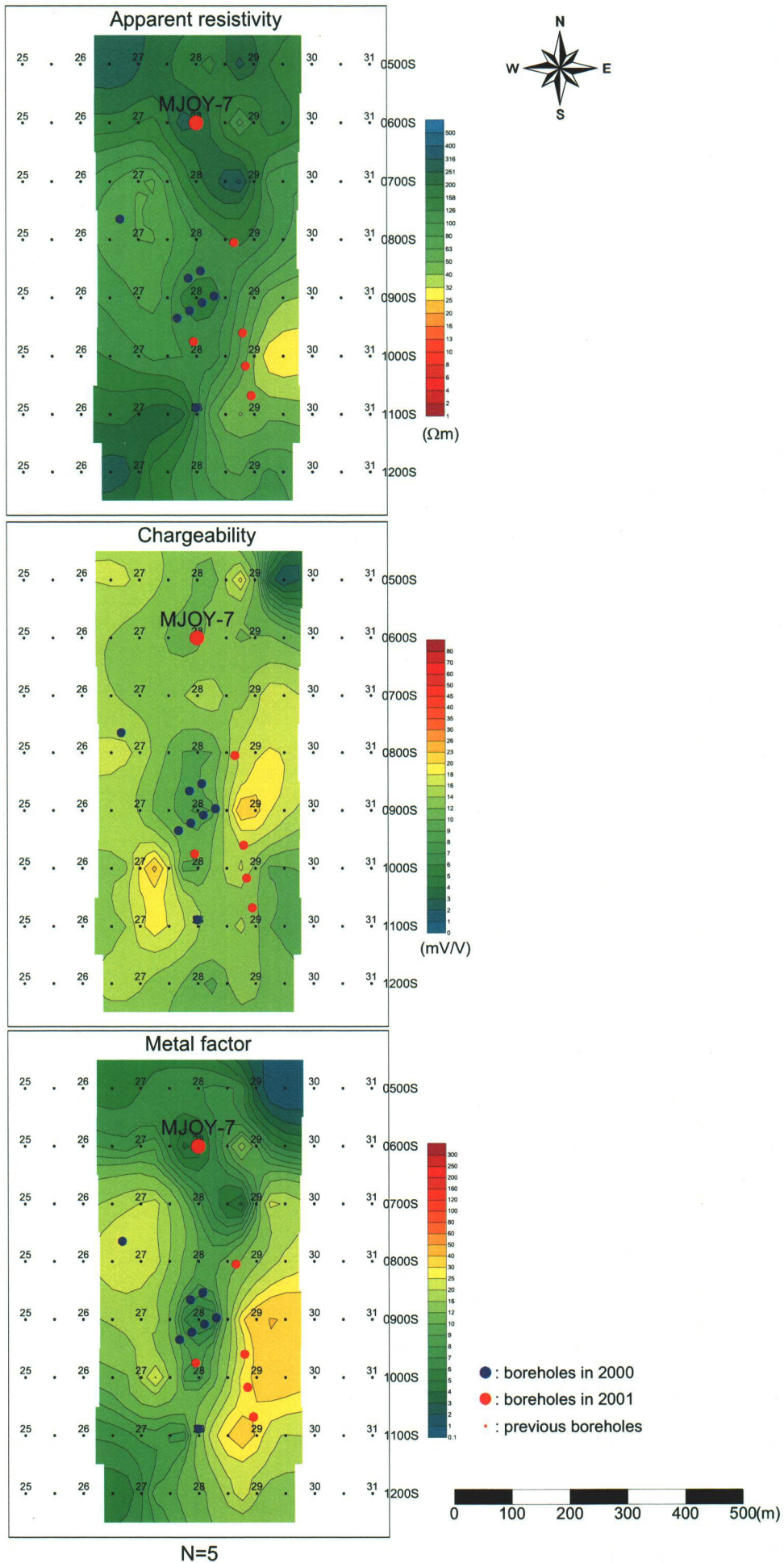


Fig. II -2-28(3) TDIP plane maps for N=5 in Tawi Rakah area

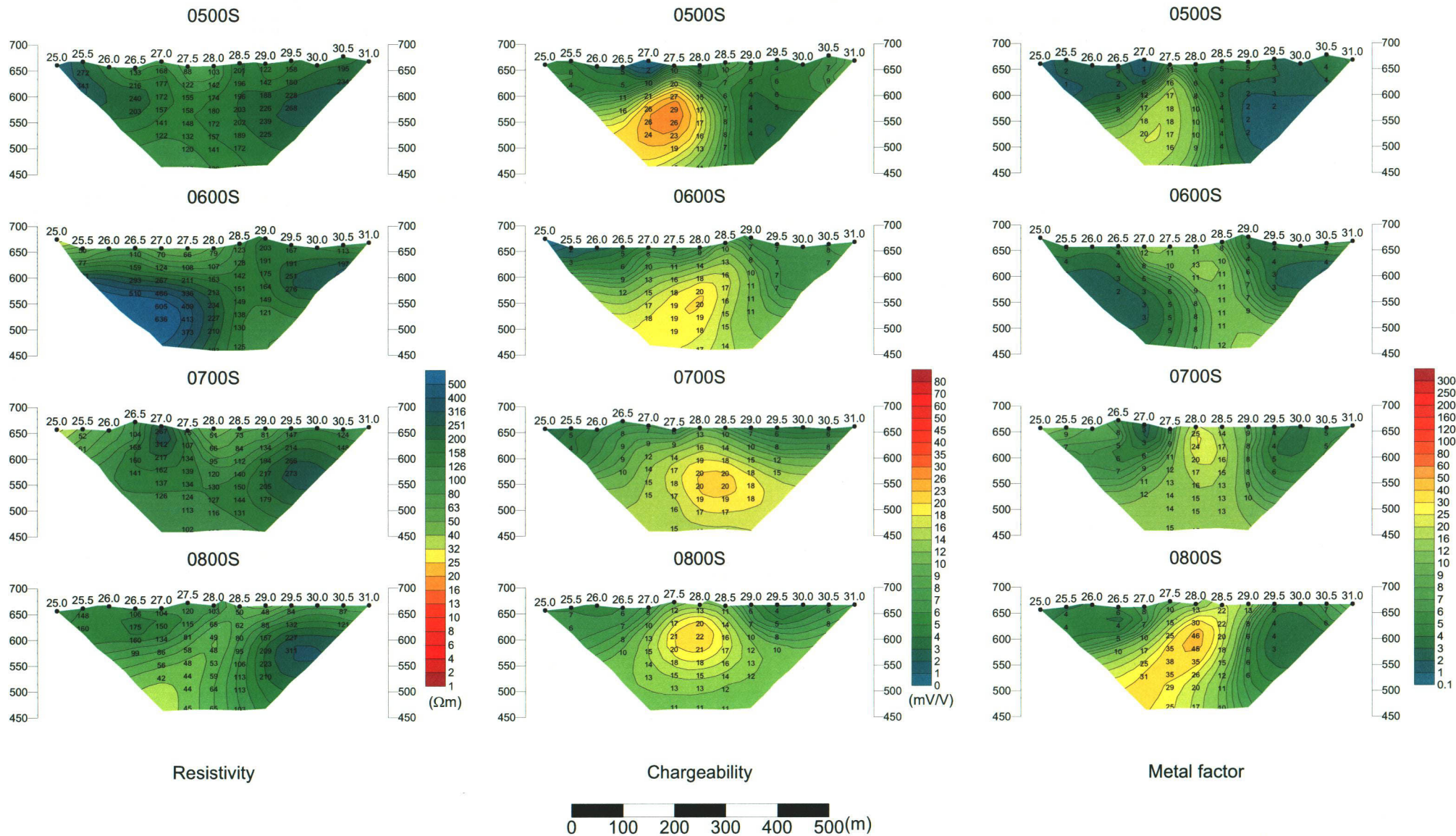


Fig. II -2-29(1) 2D analysis sections of E-W lines in Tawi Rakah area(0500S – 0800S)

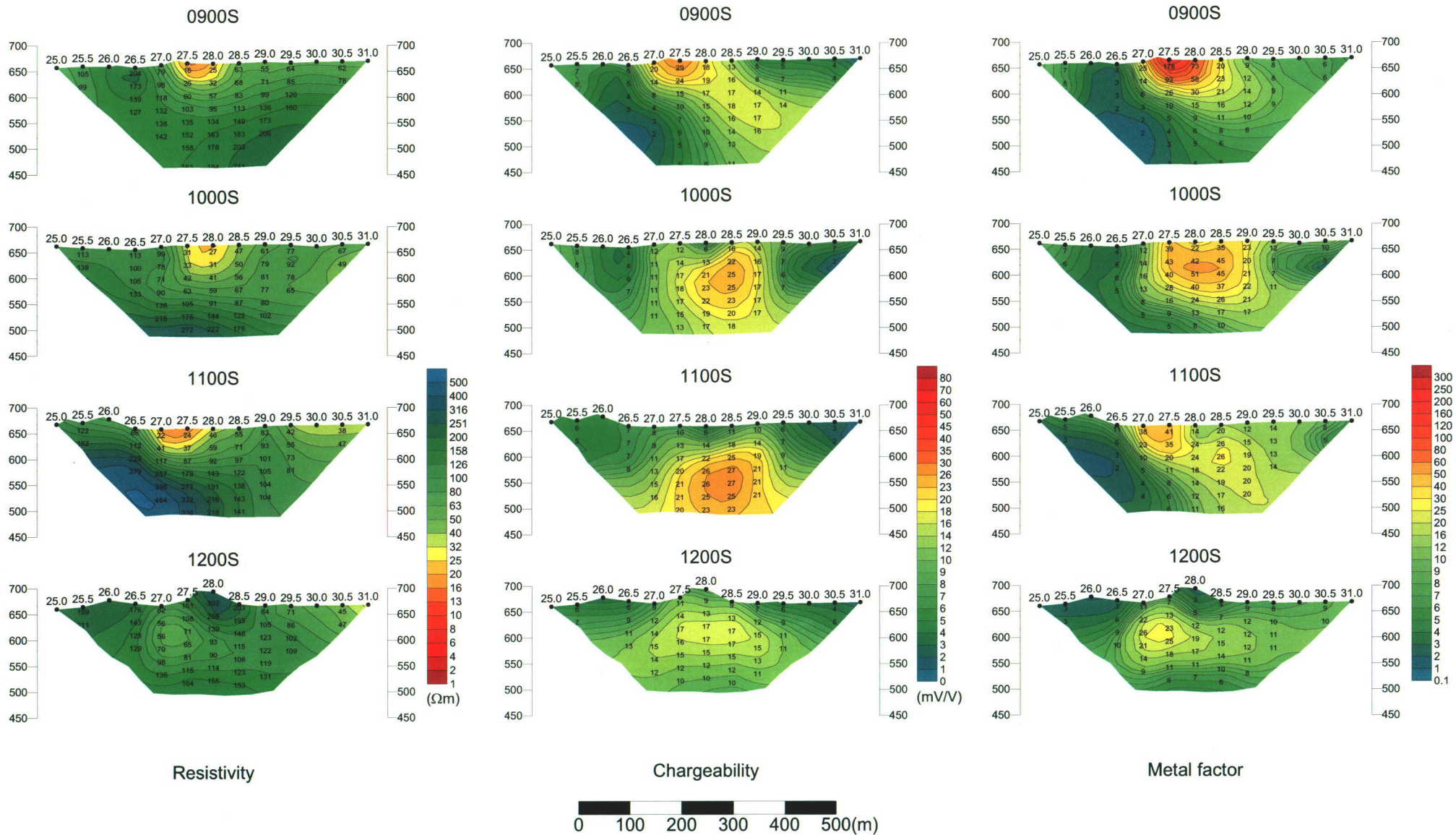


Fig. II -2-29(2) 2D analysis sections of E-W lines in Tawi Rakah area(0900S – 1200S)

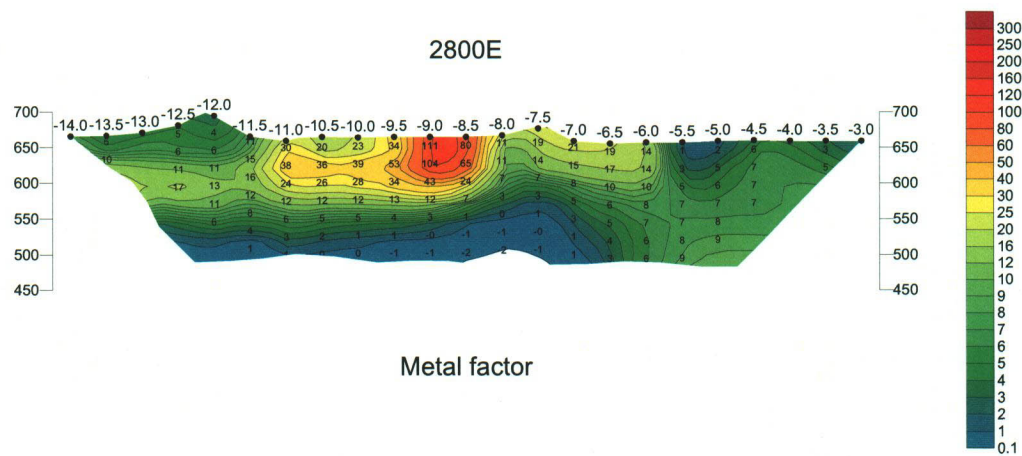
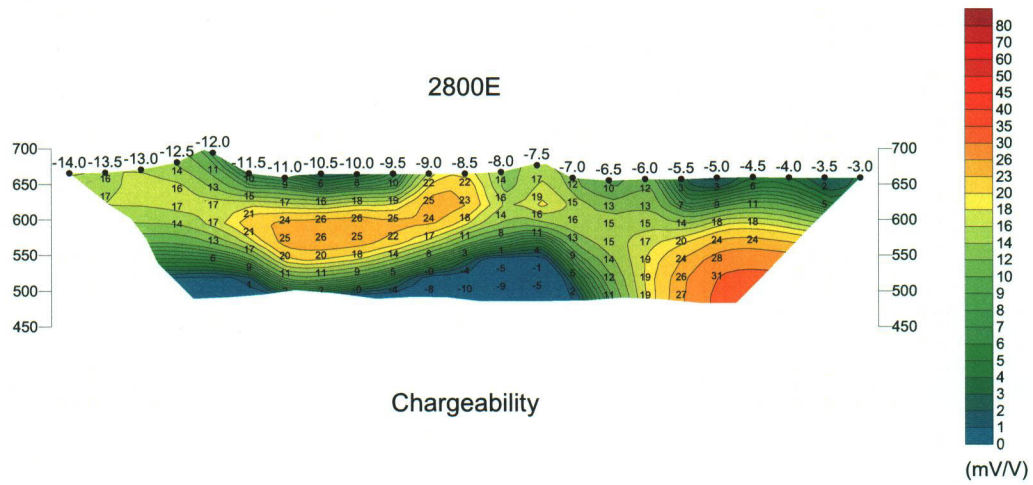
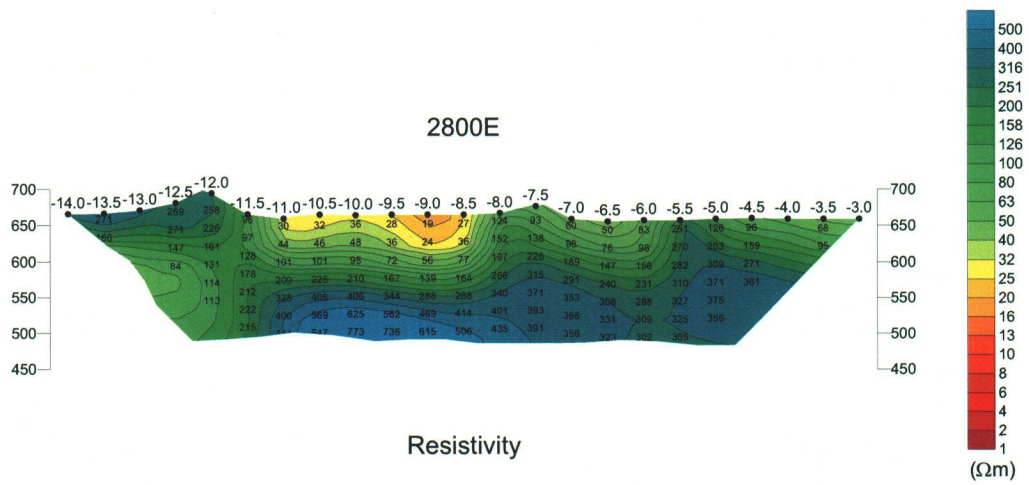


Fig. II -2-29(3) 2D analysis sections of N-S lines in Tawi Rakah area

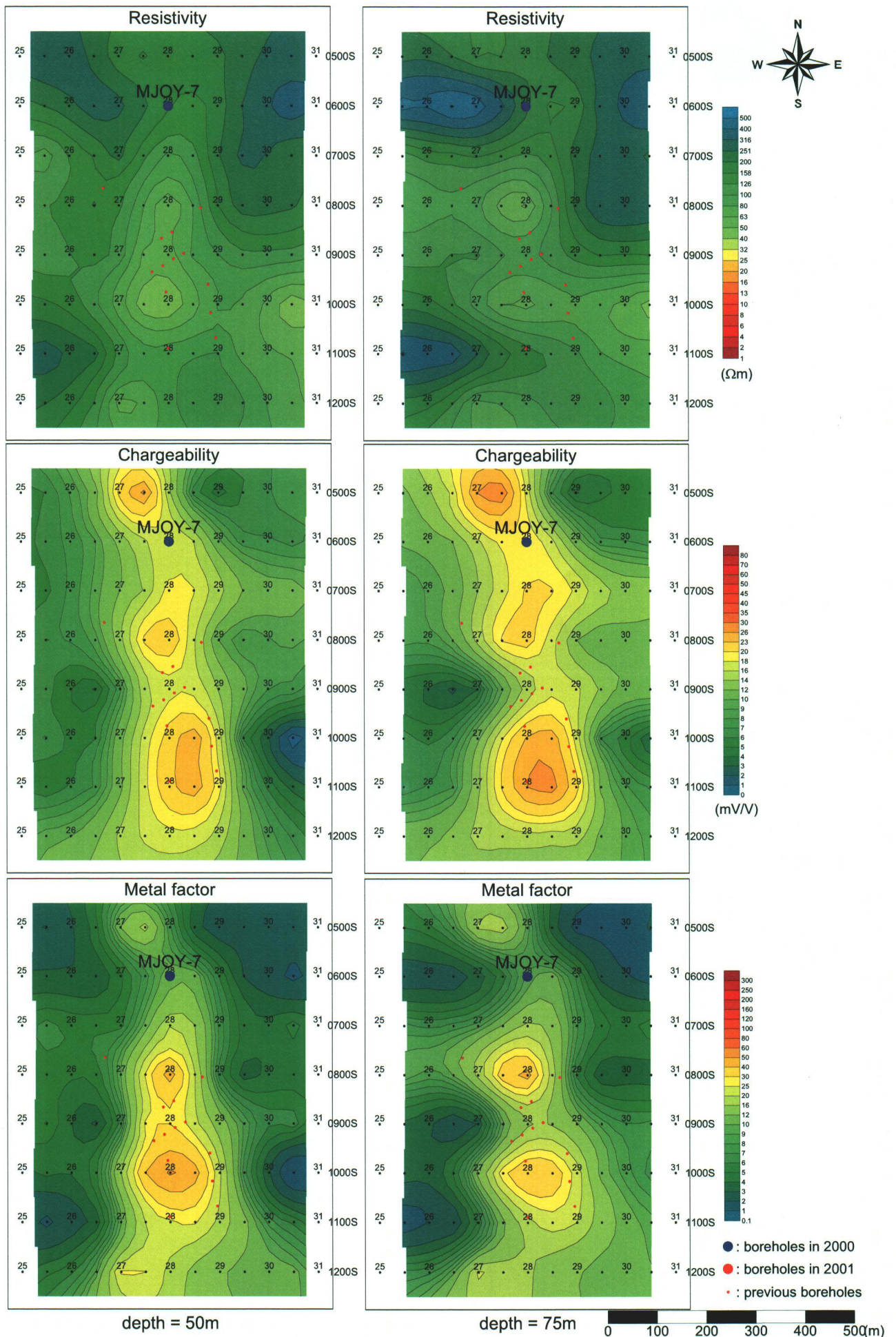


Fig. II -2-30(1) 2D analysis plane maps at the depth of 50m and 75m in Tawi Rakah area

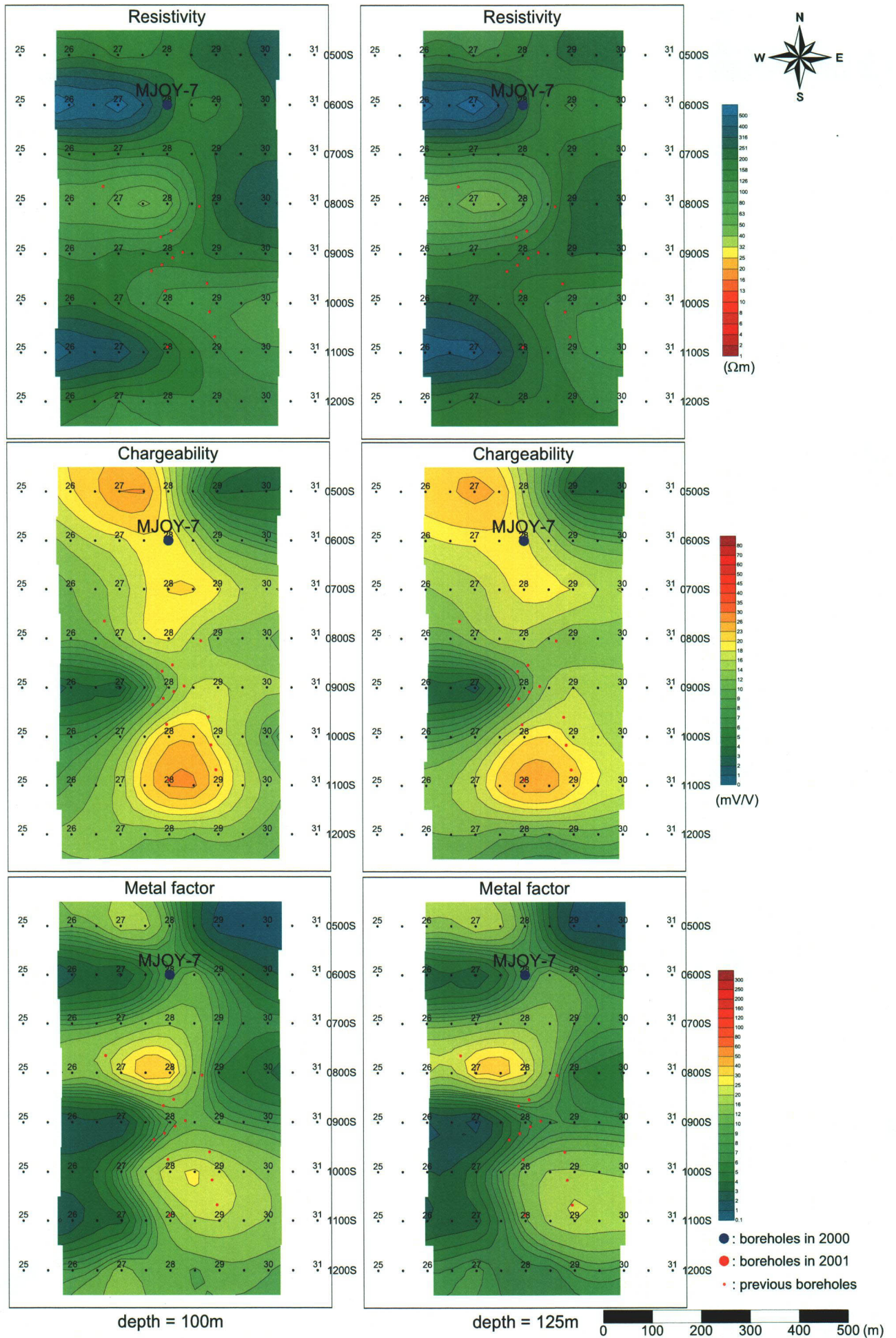


Fig. II -2-30(2) 2D analysis plane maps at the depth of 100m and 125m in Tawi Rakah area



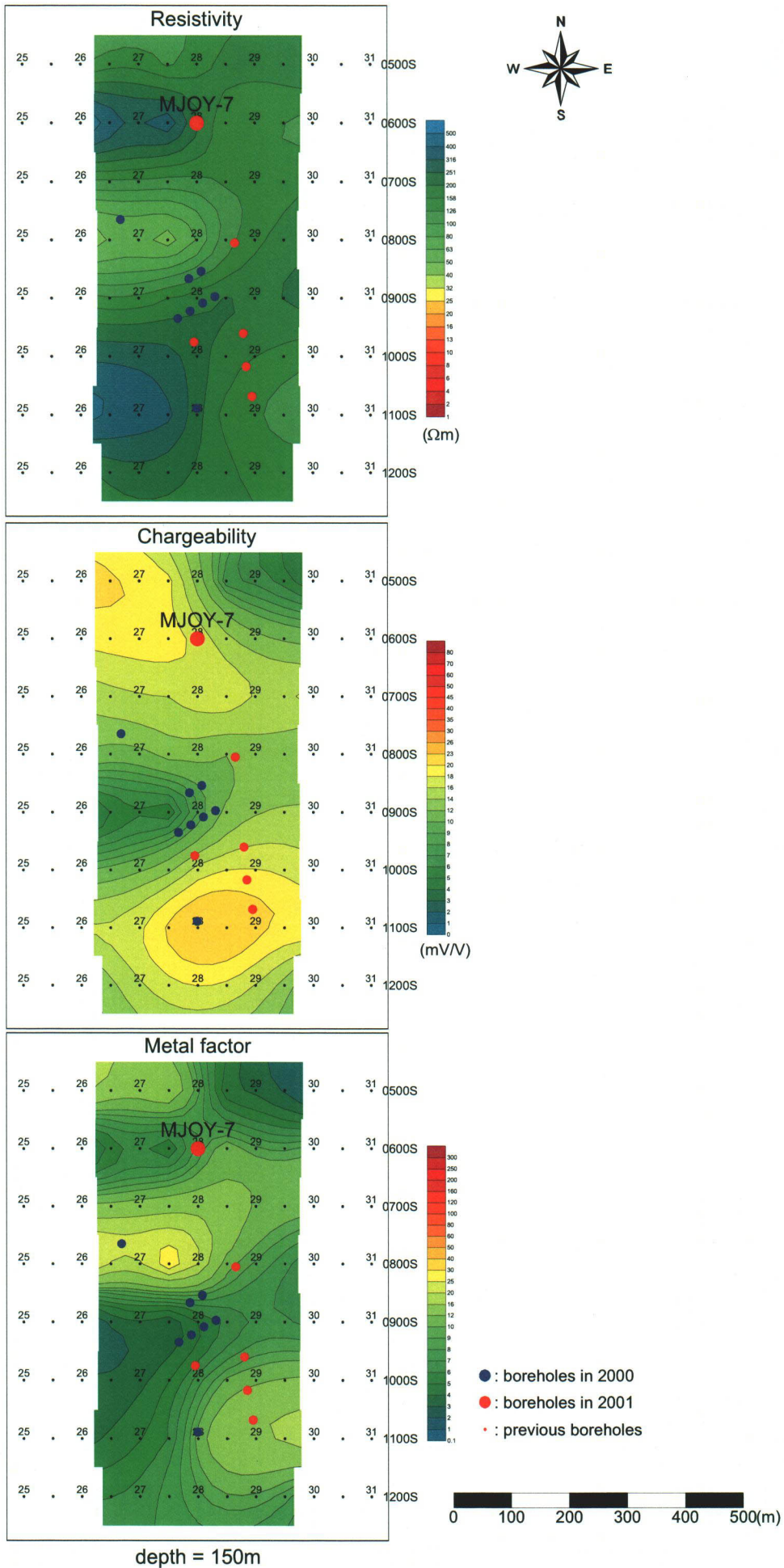


Fig. II -2-30(3) 2D analysis plane maps at the depth of 150m in Tawi Rakah area