

Fig. II -2-18(1) TDIP plane maps for N=1 to 3 in Rakah Mine area



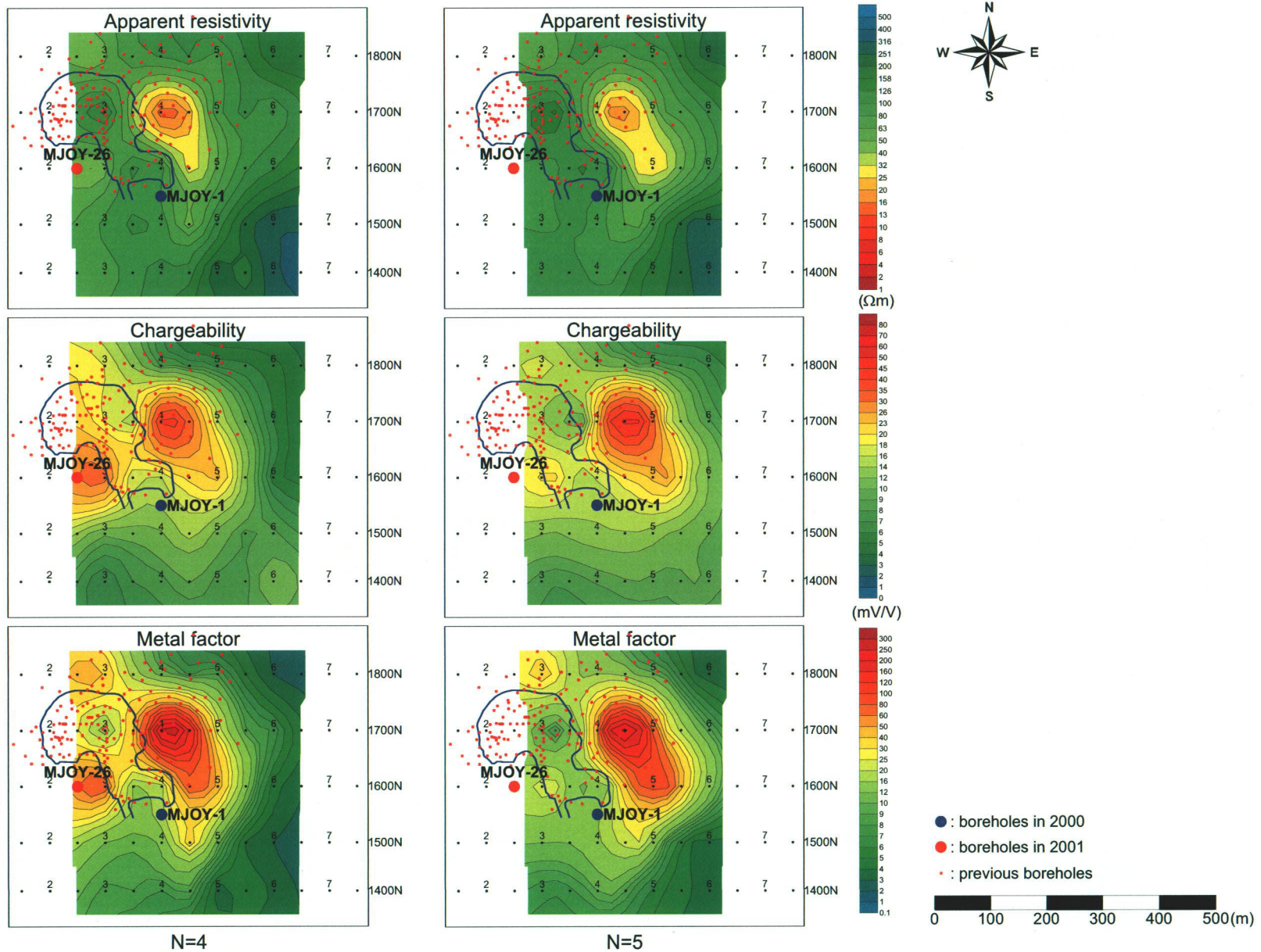


Fig. II -2-18(2) TDIP plane maps for N=4 and 5 in Rakah Mine area

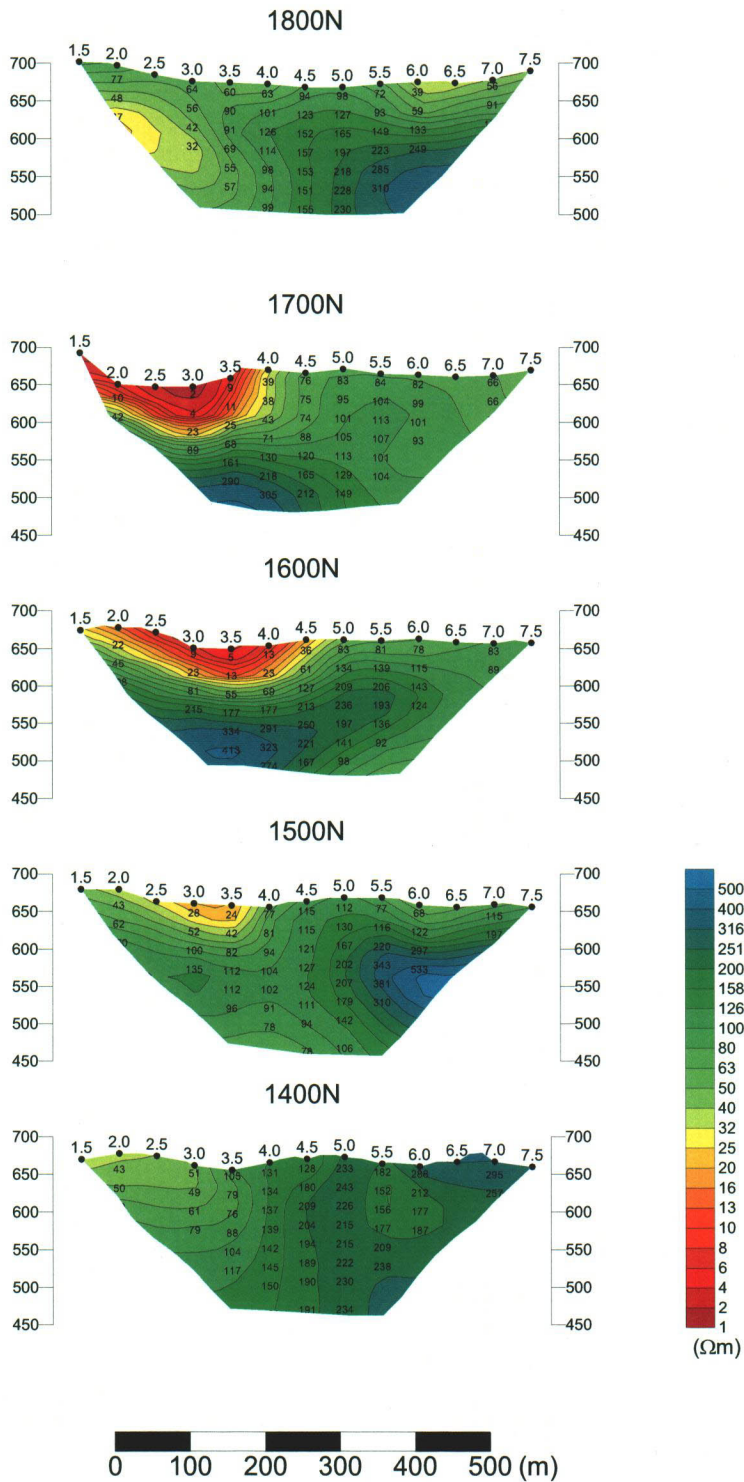


Fig. II -2-19(1) 2D analysis sections for resistivity of E-W lines in Rakah Mine area

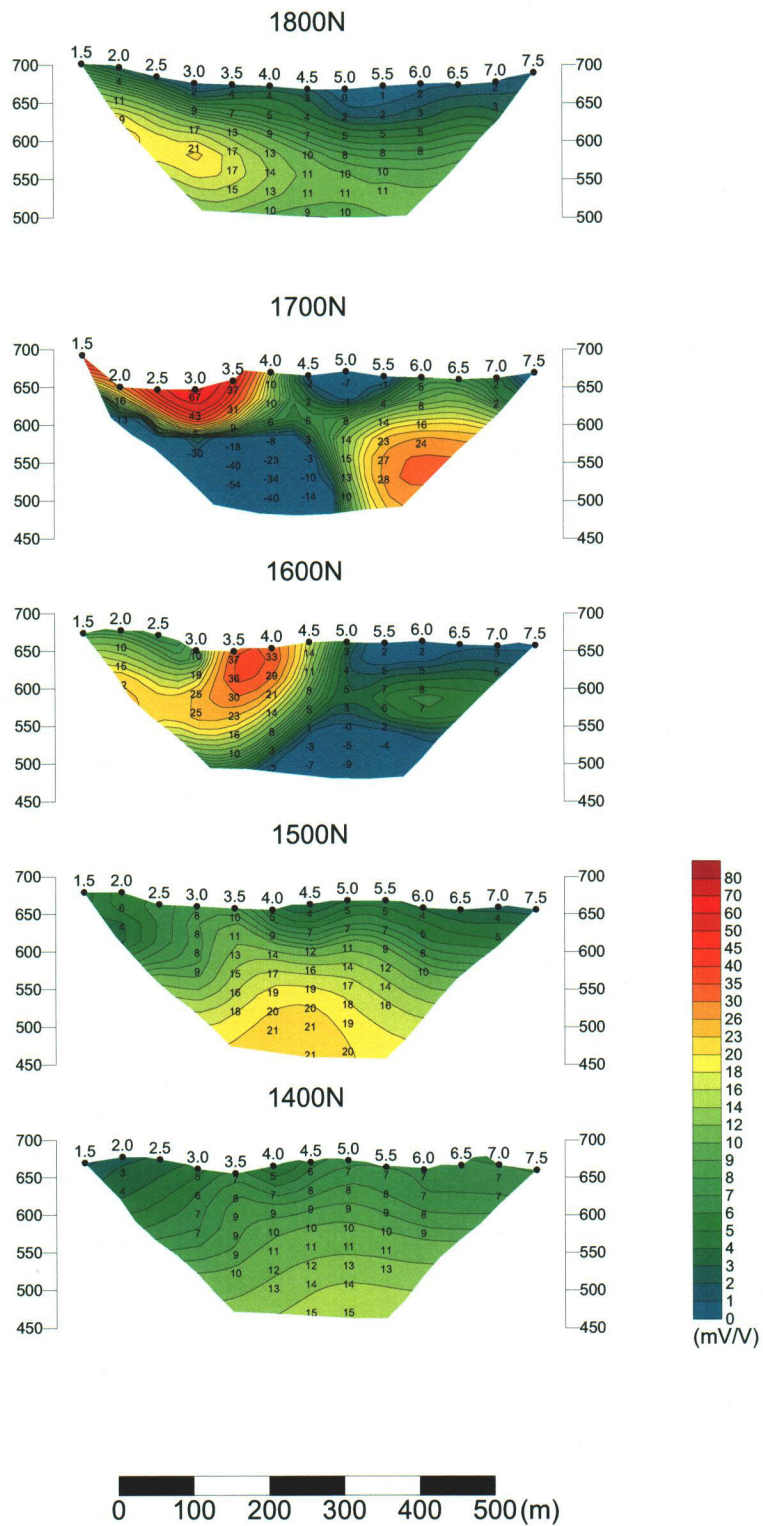


Fig. II -2-19(2) 2D analysis sections for chargeability of E-W lines in Rakah Mine area



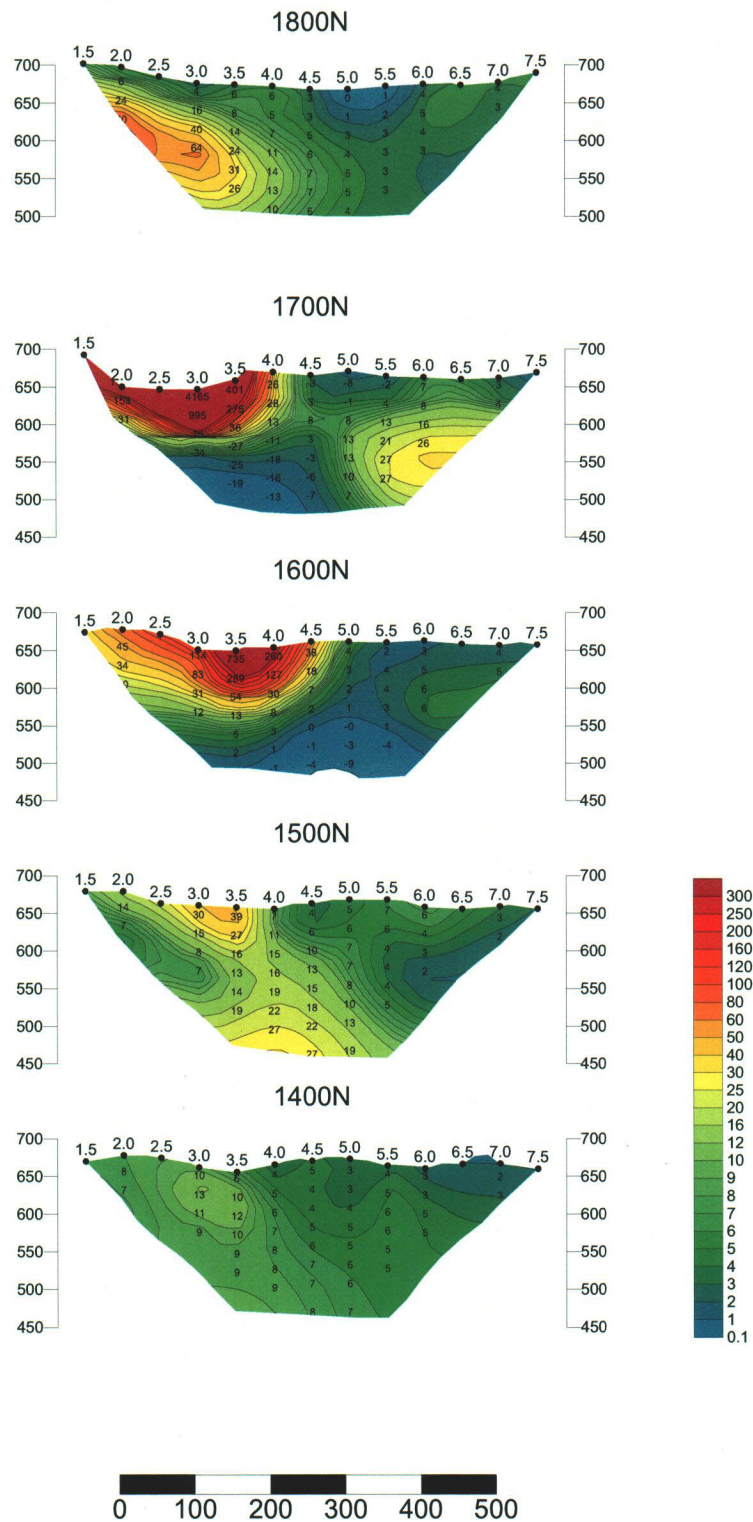


Fig. II -2-19(3) 2D analysis sections for metal factor of E-W lines in Rakah Mine area

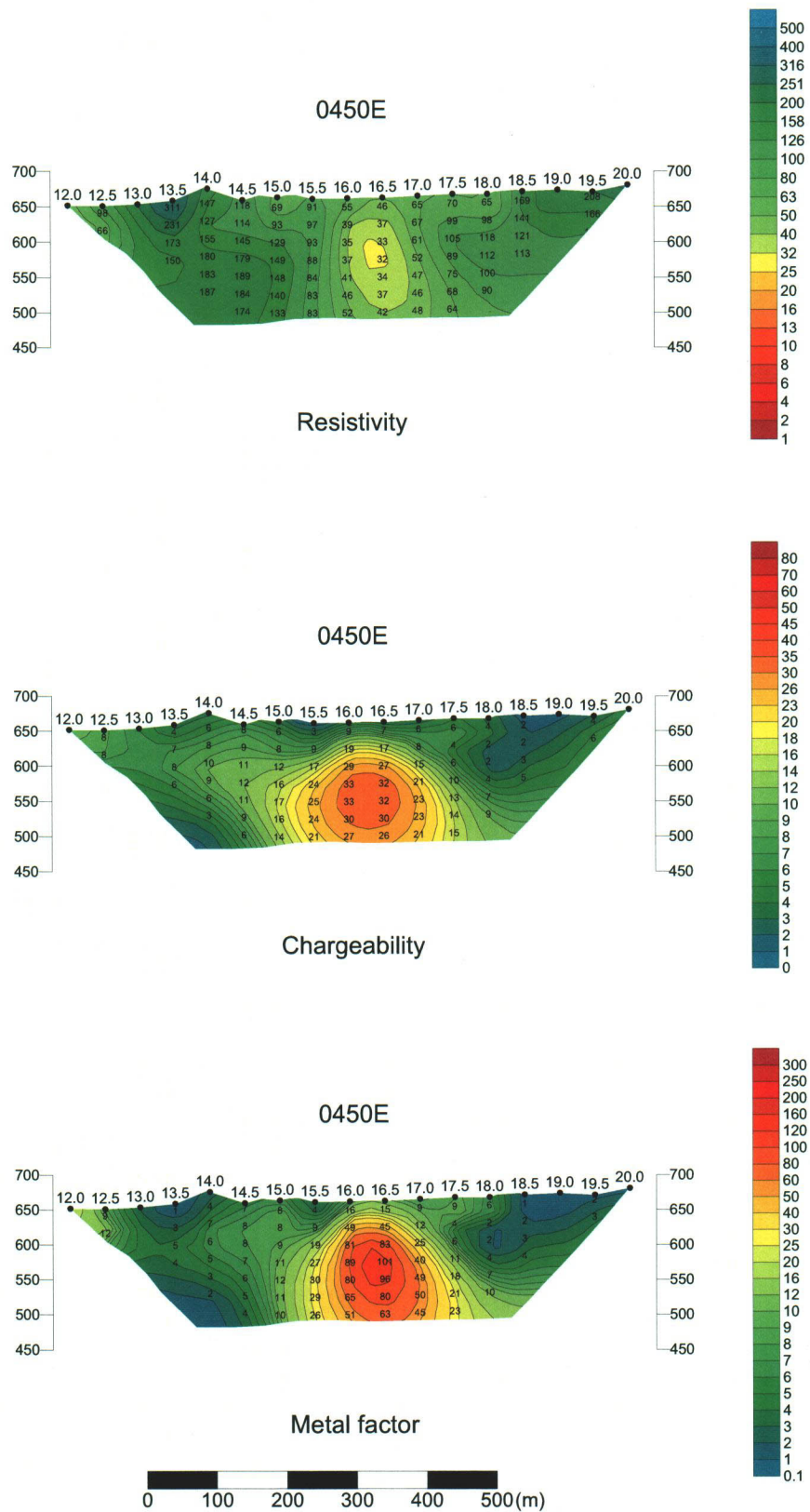


Fig. II -2-19(4) 2D analysis sections of N-S lines in Rakah Mine area



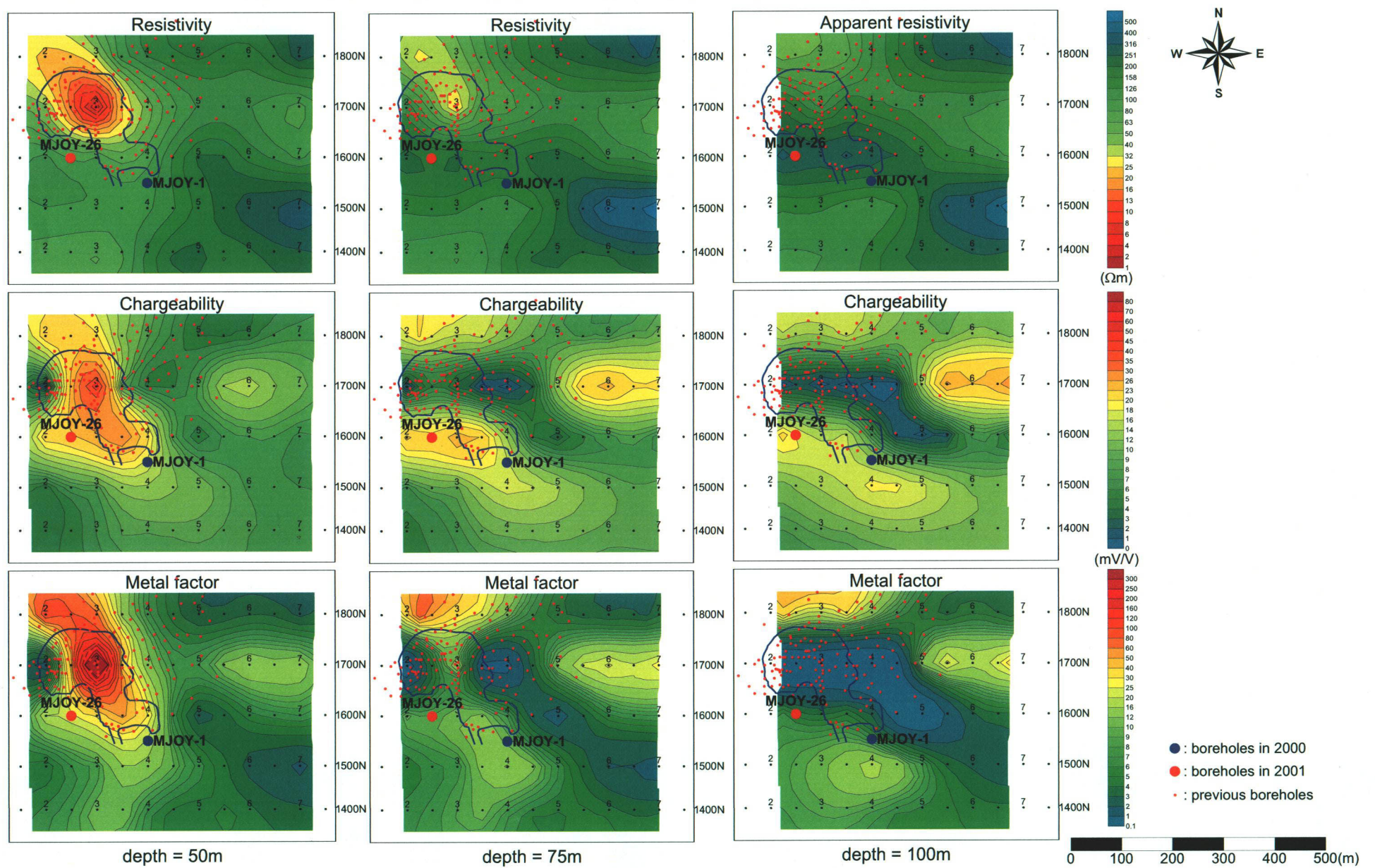


Fig. II -2-20(1) 2D analysis plane maps at the depth of 50m, 75m and 100m in Rakah Mine area



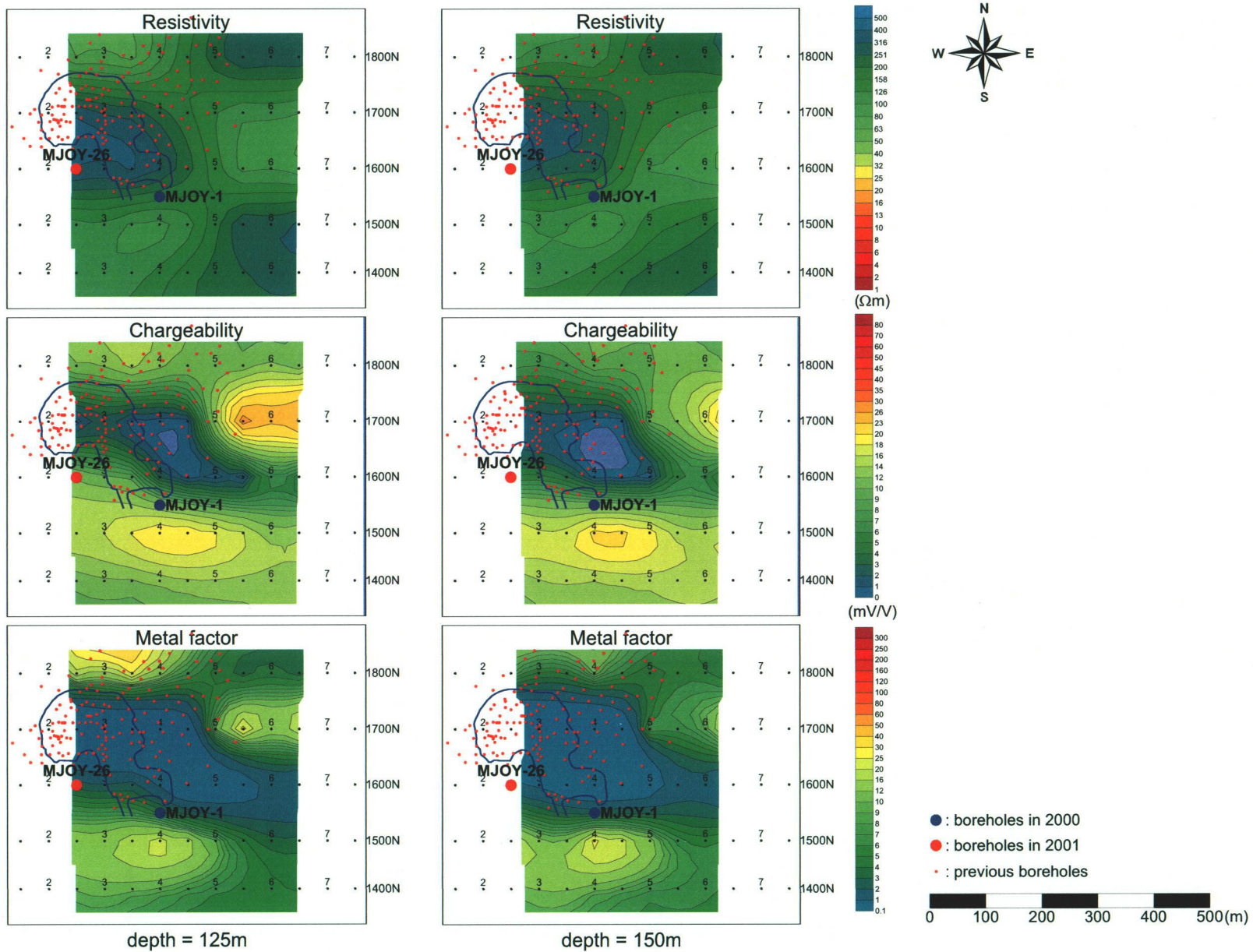


Fig. II -2-20(2) 2D analysis plane maps at the depth of 125m and 150m in Rakah Mine area