

Figure 7.1 Location of wind monitoring sites in La Paz

Source: JICA Study Team

ID. No.	Site Name
1	Achiri
2	Charana
3	Ramon Gonzales
4	Isla Taquiri
5	SanTiago de Llallagua

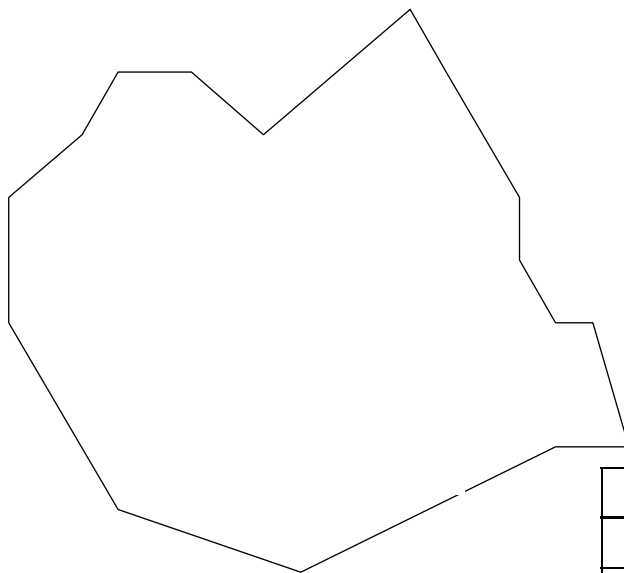


Figure 7.2 Location of wind monitoring sites in Ouro

Source: JICA Study Team

ID. No.	Site Name
6	Comjo / Coipasa
7	Caripe
8	Chachacomani
9	Salinas de Garci Mendosa
10	Sevaruyo

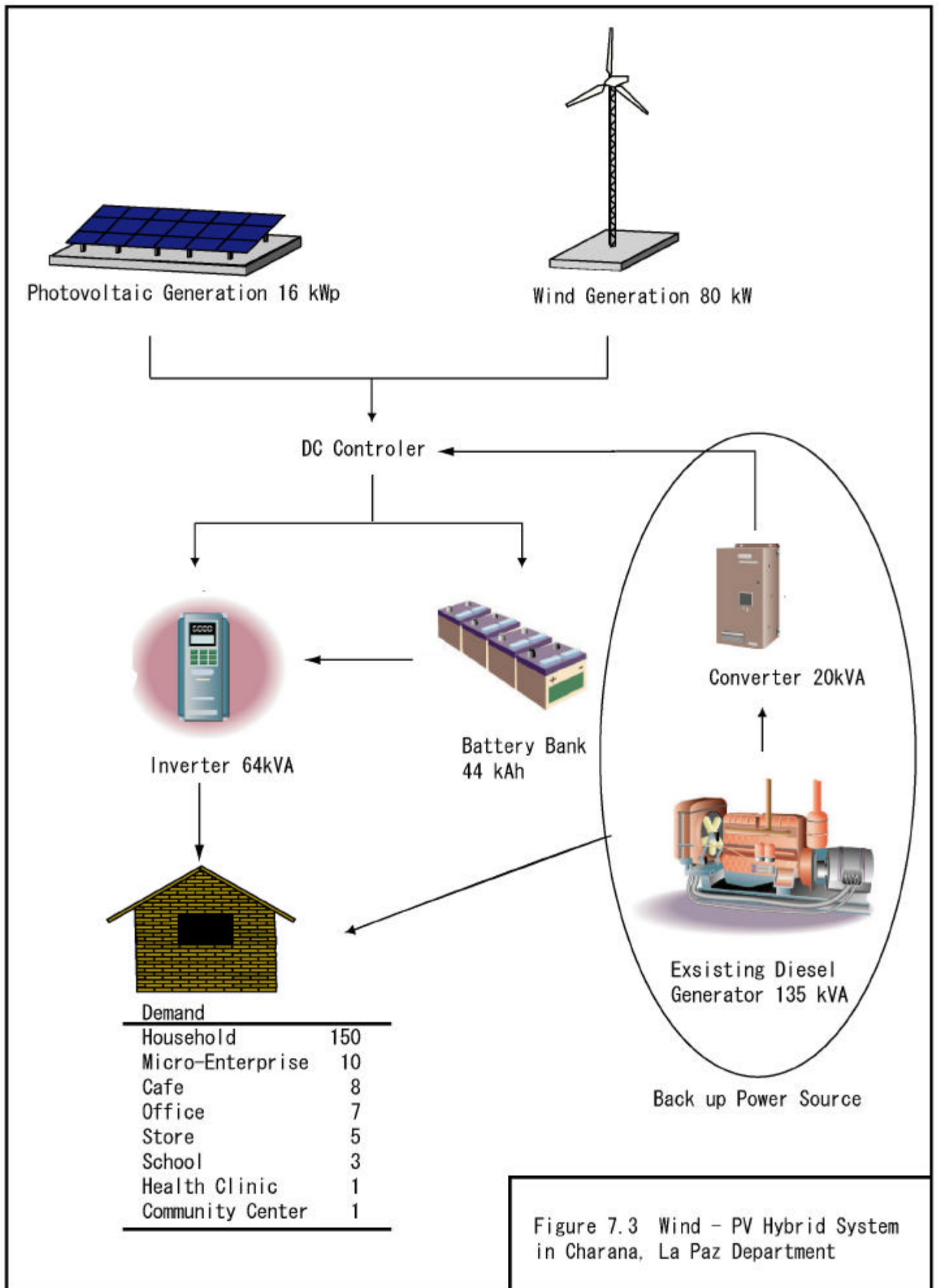


Figure 7.3 Wind - PV Hybrid System in Charana, La Paz Department

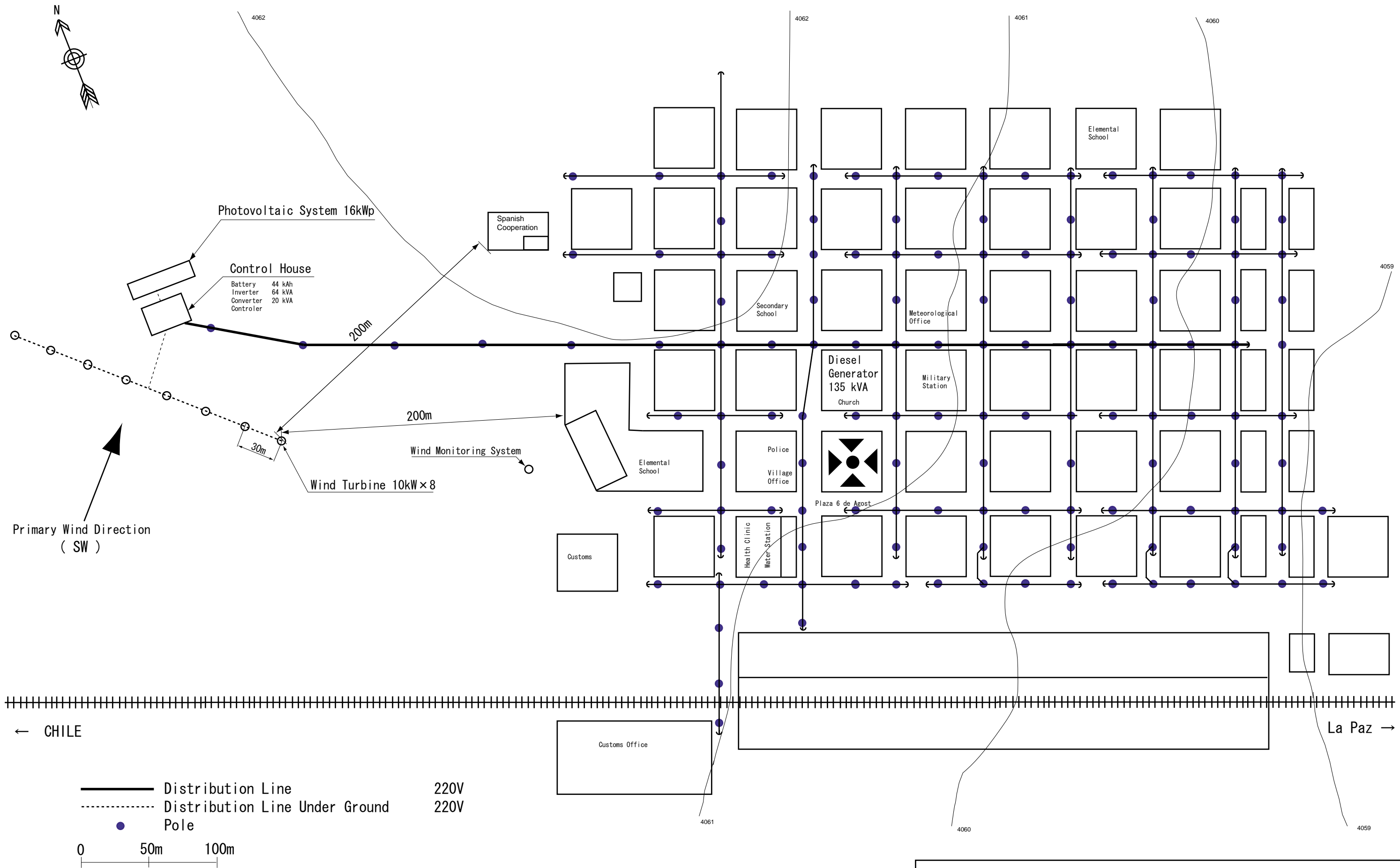
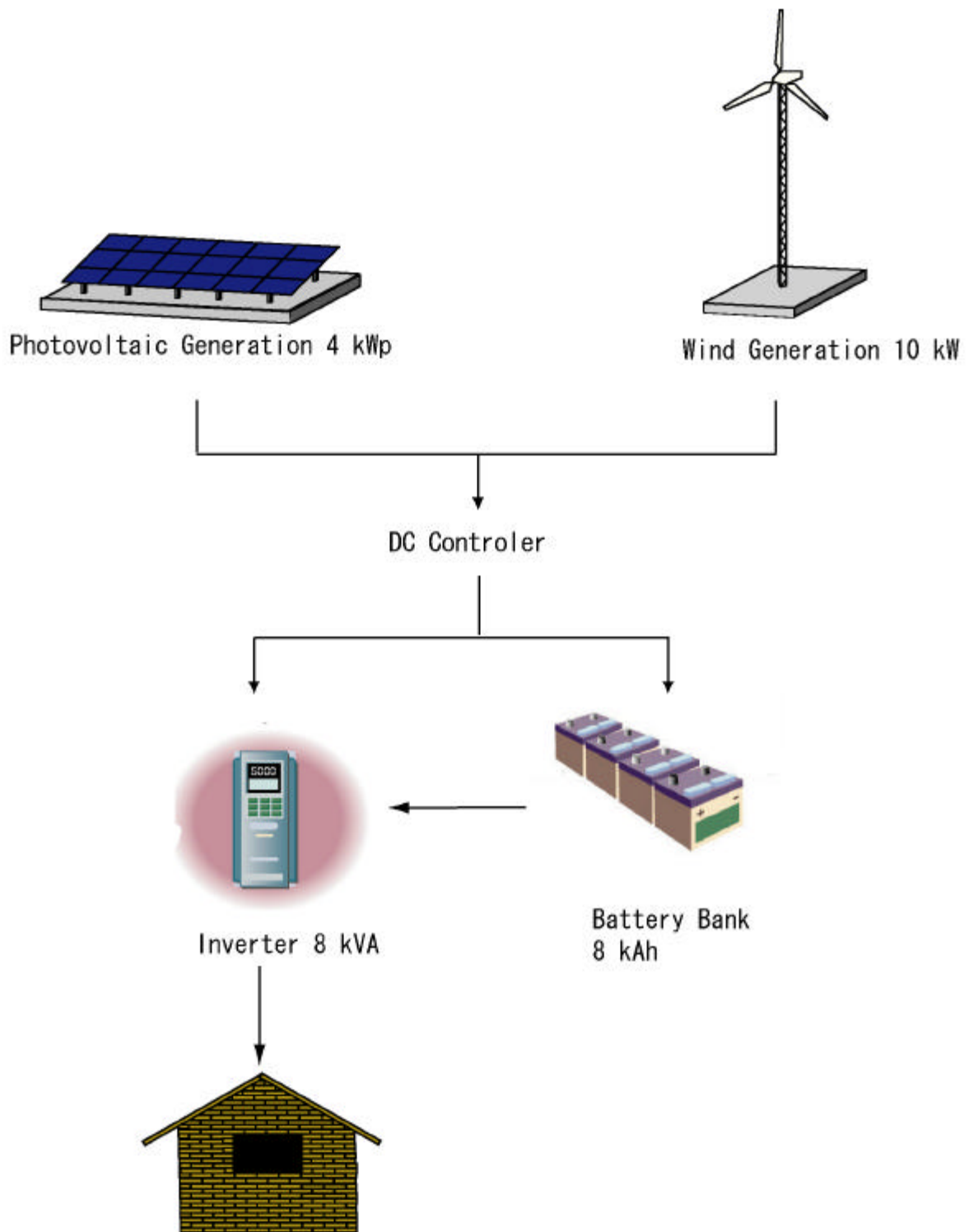


Figure 7.4
 Installation Map of Wind-PV Hybrid
 Generation System in Charana, La Paz Department



Demand	
Household	30
Cafe	3
Store	2
School	1
Health Clinic	1
Community Center	1

Figure 7.5
Wind - PV Hybrid System
in Caripe, Oruro Department

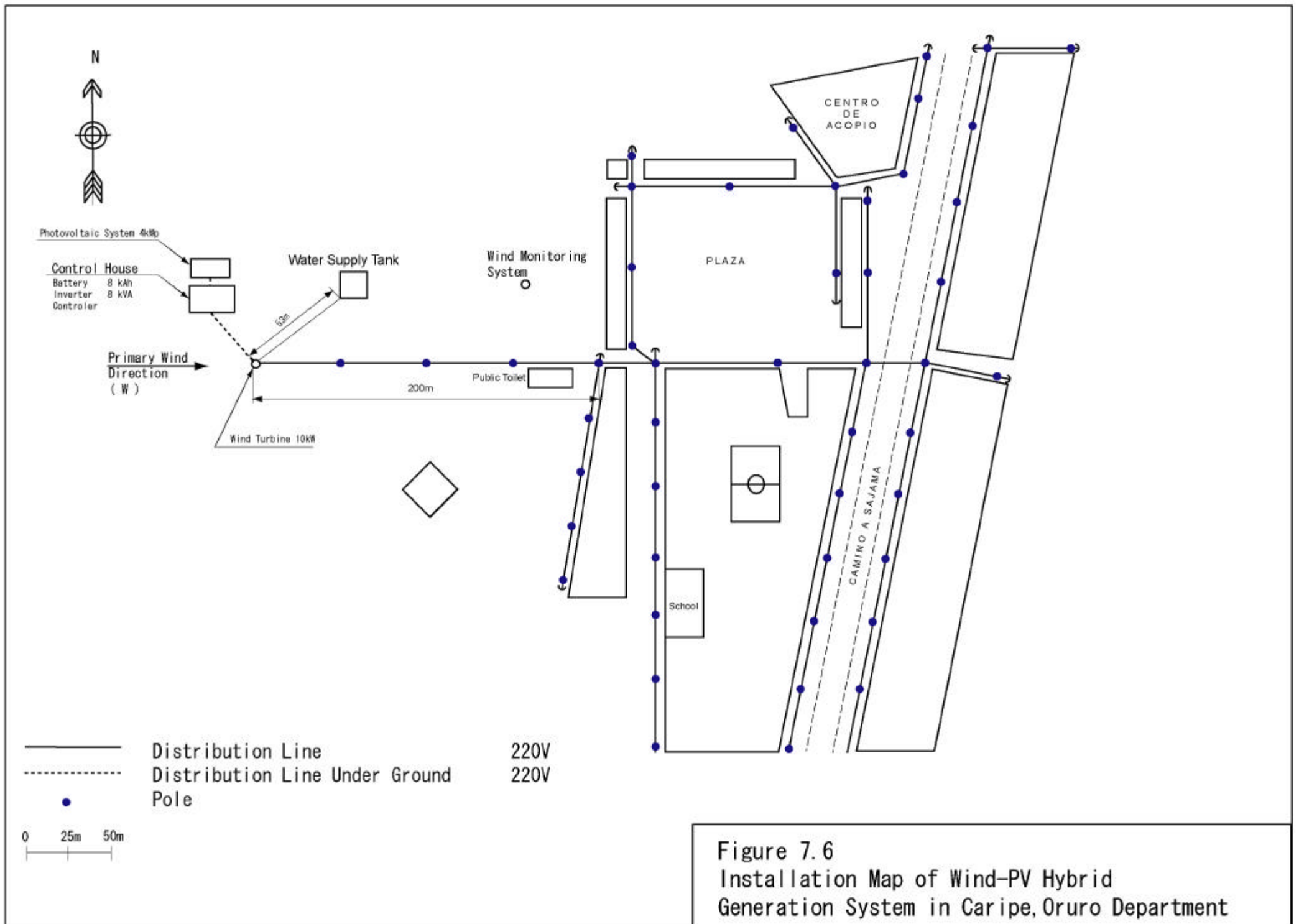


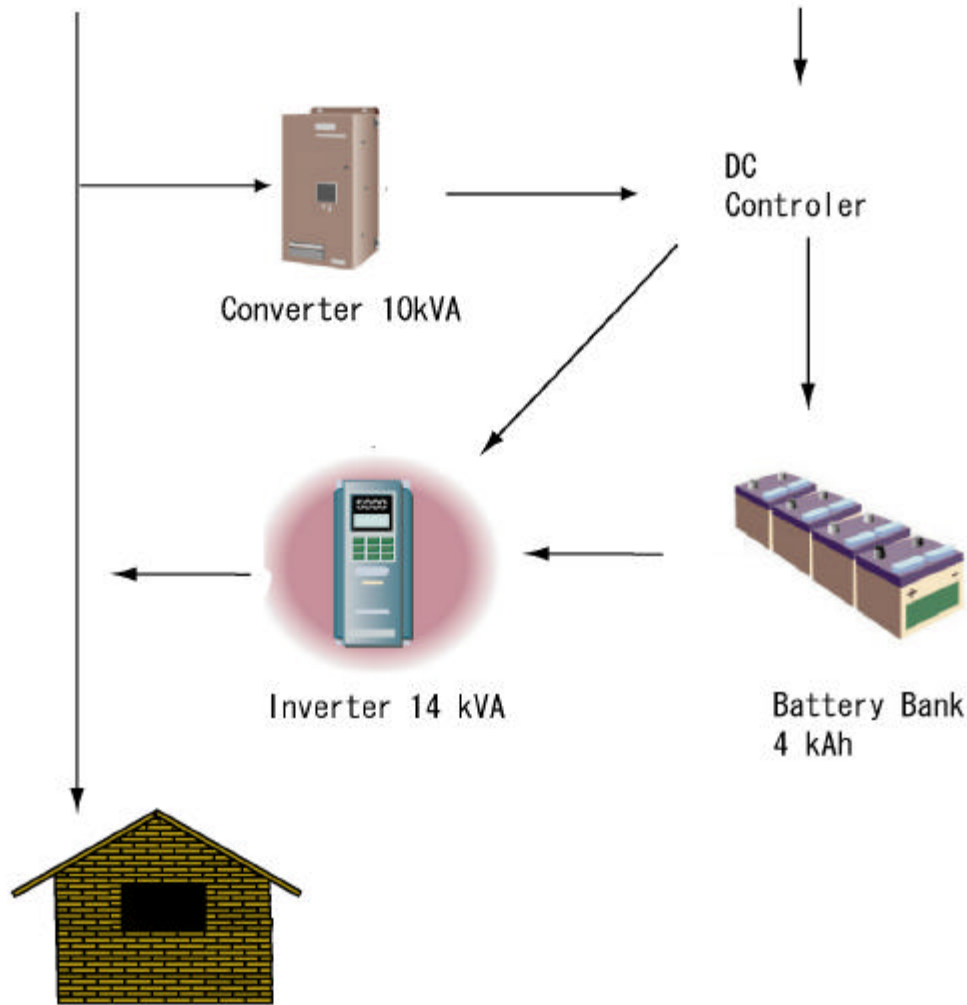
Figure 7.6
 Installation Map of Wind-PV Hybrid
 Generation System in Caripe, Oruro Department



Micro-Hydro Power 3 kW



Wind Generation 20 kW



Demand	
Household	70
Cafe	3
Store	4
School	1
Health Clinic	1
Community Center	1

Figure 7.7
Wind - Micro Hydro Hybrid System
in Chachacomani, Oruro Department

