

図 7.1 ラパス県風力モニタリング位置図

Source: JICA Study Team

ID. No.	Site Name
1	Achiri
2	Charana
3	Ramon Gonzales
4	Isla Taquiri
5	SanTiago de Llallagua

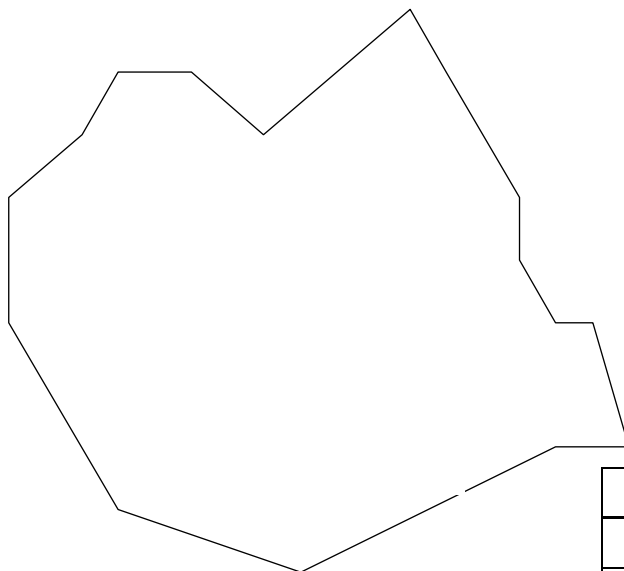


図 7.2 オルロ県風力モニタリング位置図

Source: JICA Study Team

ID. No.	Site Name
6	Comjo / Coipasa
7	Caripe
8	Chachacomani
9	Salinas de Garci Mendosa
10	Sevaruyo

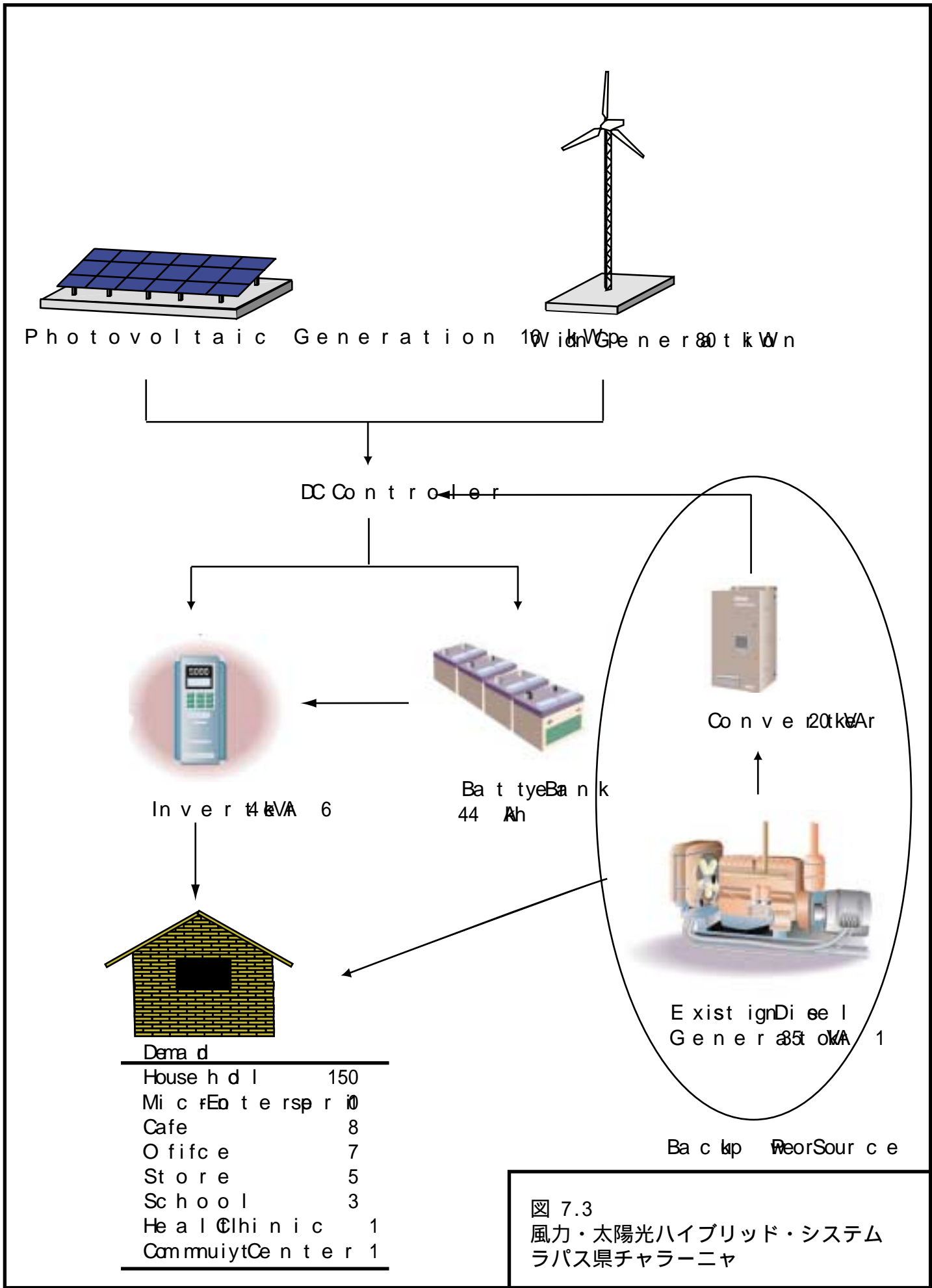


図 7.3
 風力・太陽光ハイブリッド・システム
 ラパス県チャラーニヤ

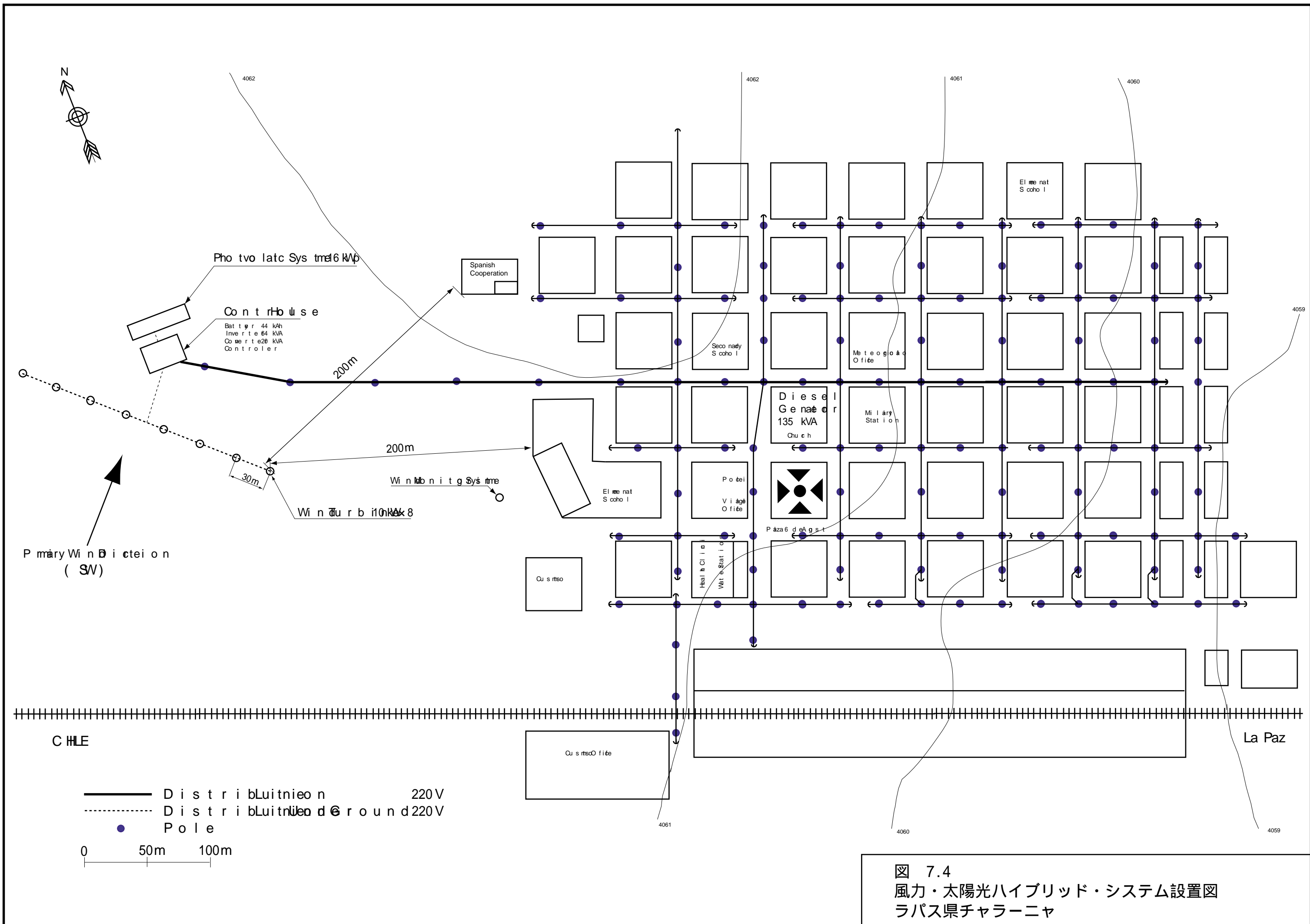
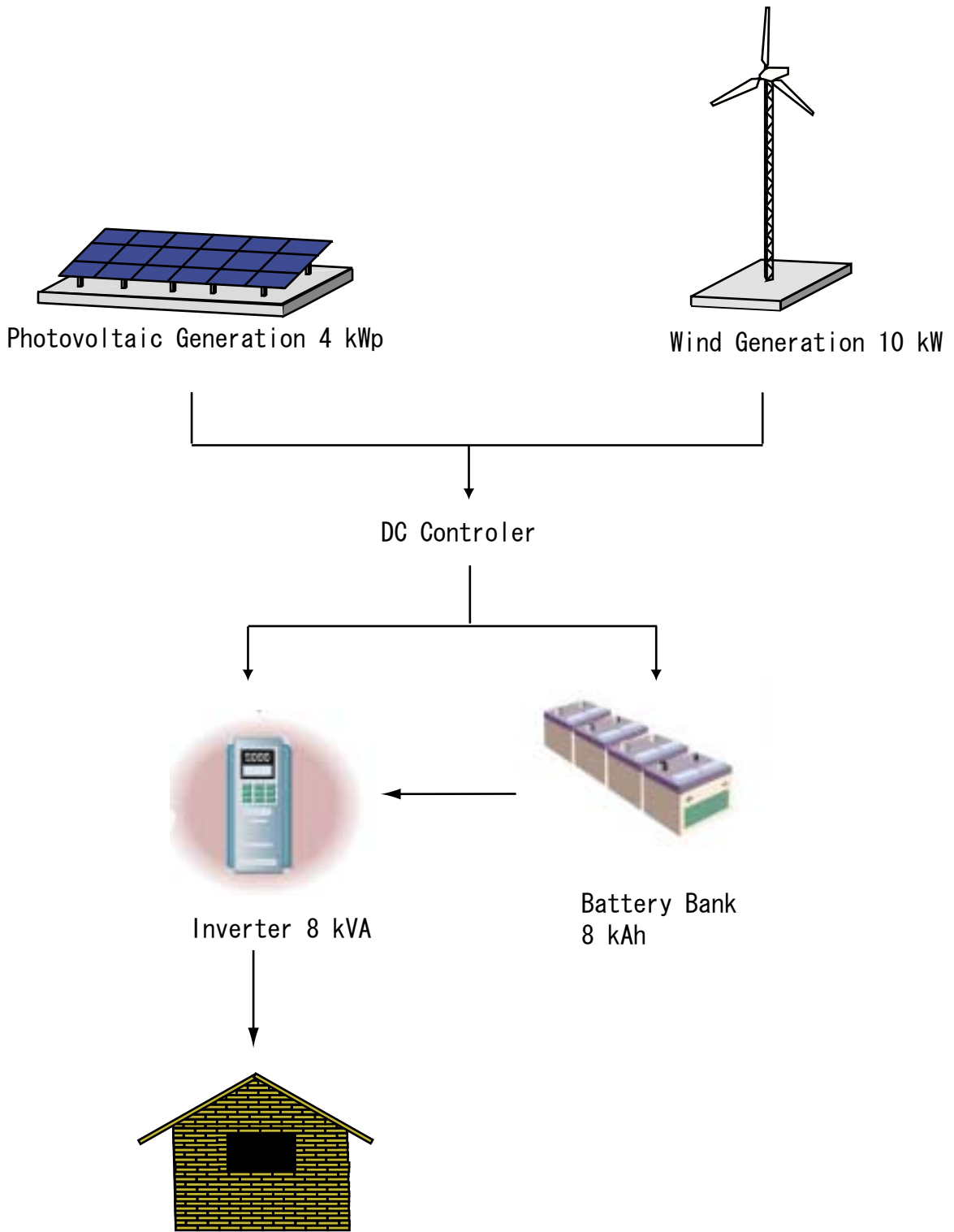


図 7.4
 風力・太陽光ハイブリッド・システム設置図
 ラパス県チャラーニャ



Demand	
Household	30
Cafe	3
Store	2
School	1
Health Clinic	1
Community Center	1

図 7.5
風力・太陽光ハイブリッド・システム
オルロ県カリペ

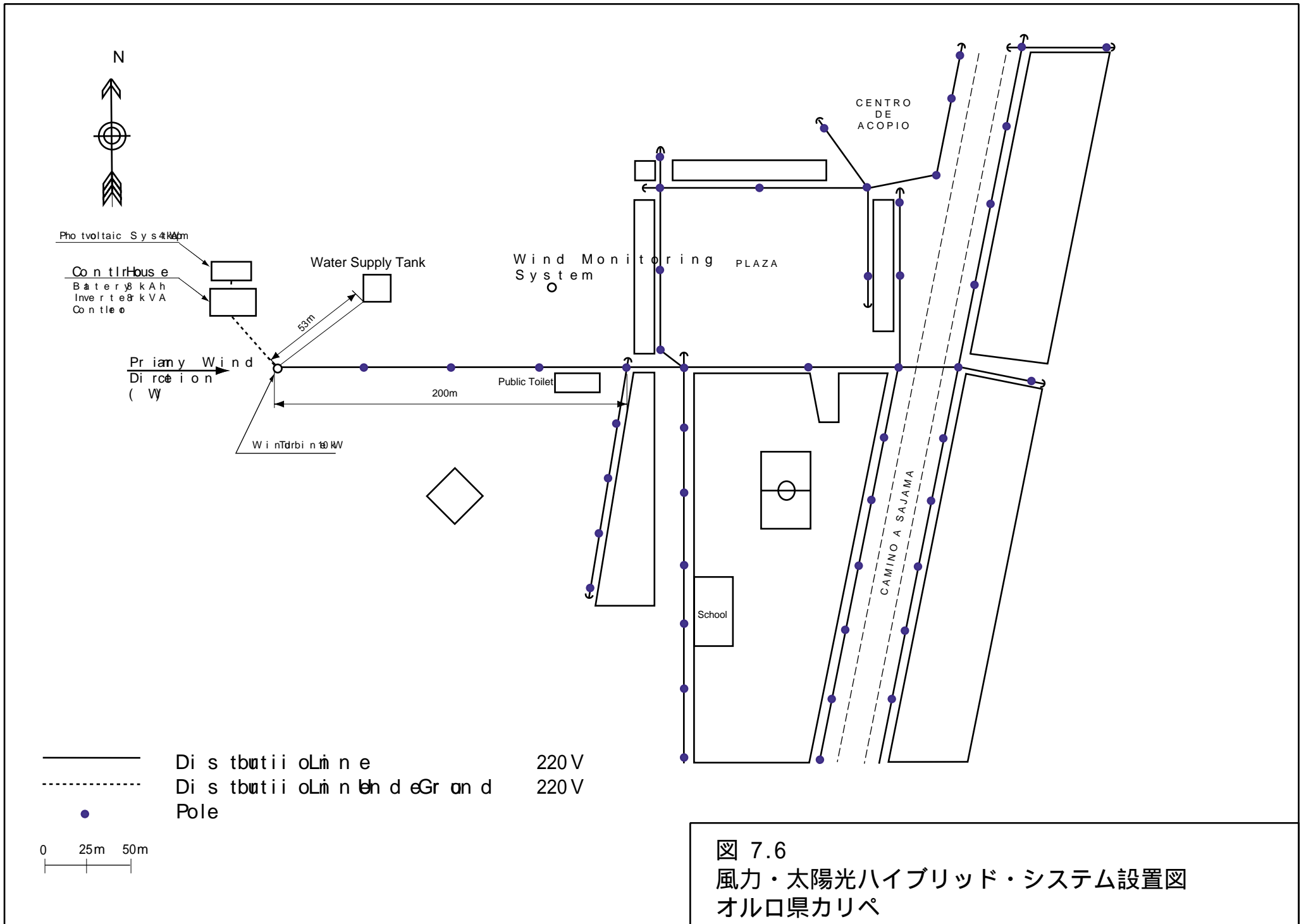
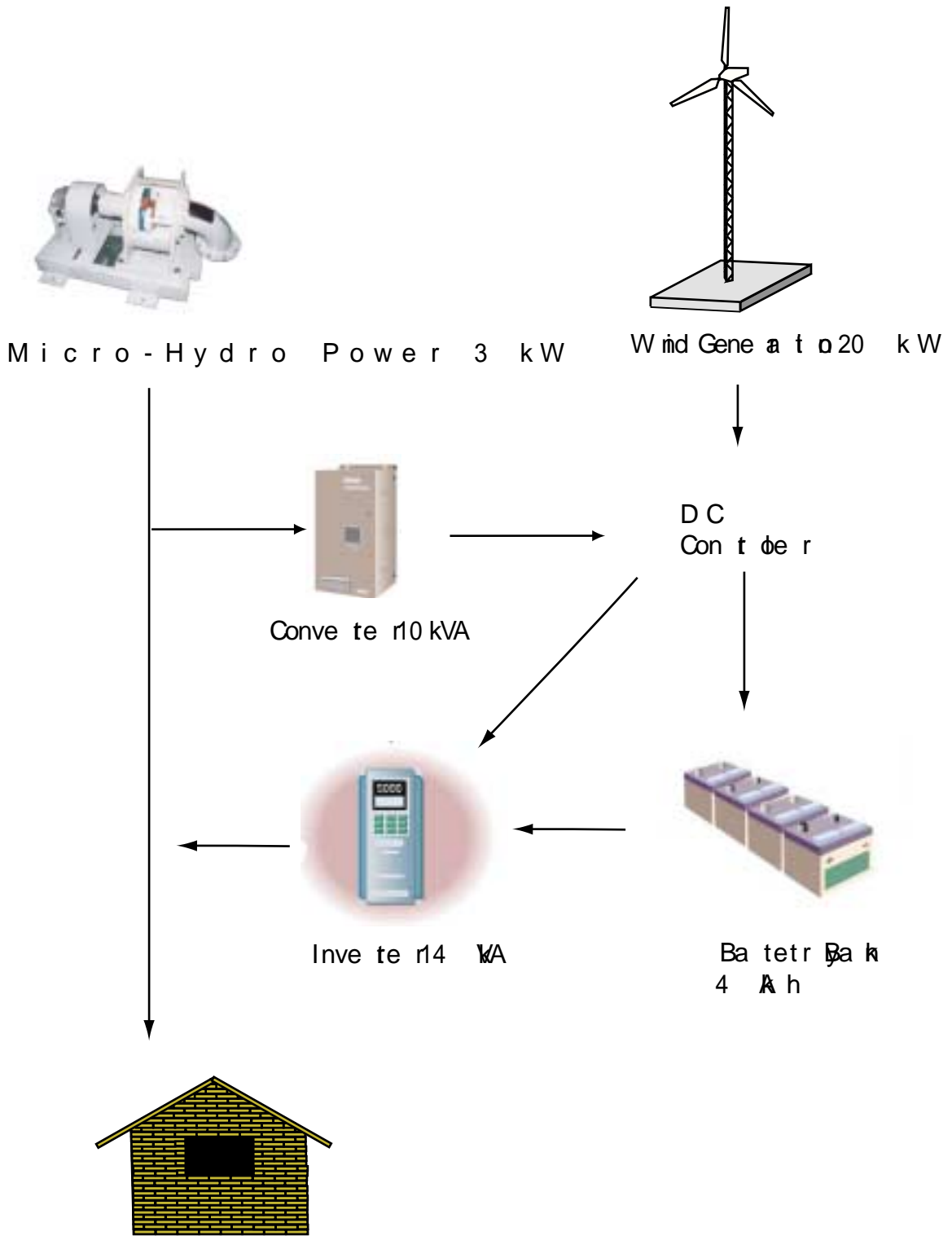


図 7.6
 風力・太陽光ハイブリッド・システム設置図
 オルコ州カリペ



Demand	
Household	70
Cafe	3
Store	4
School	1
Health Clinic	1
Community Center	1

図 7.7
風力・太陽光ハイブリッド・システム
オルロ県チャチャコマニ

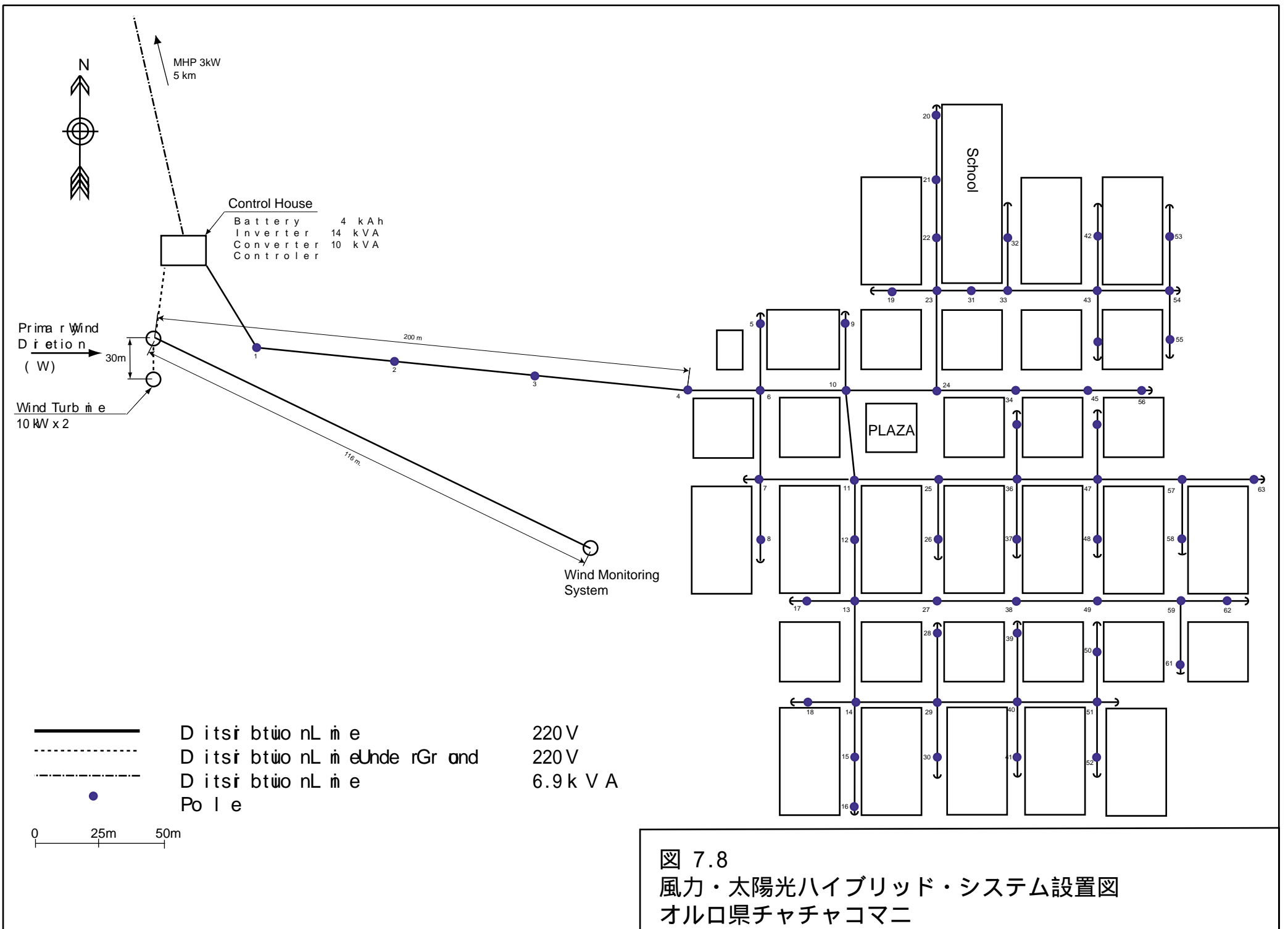
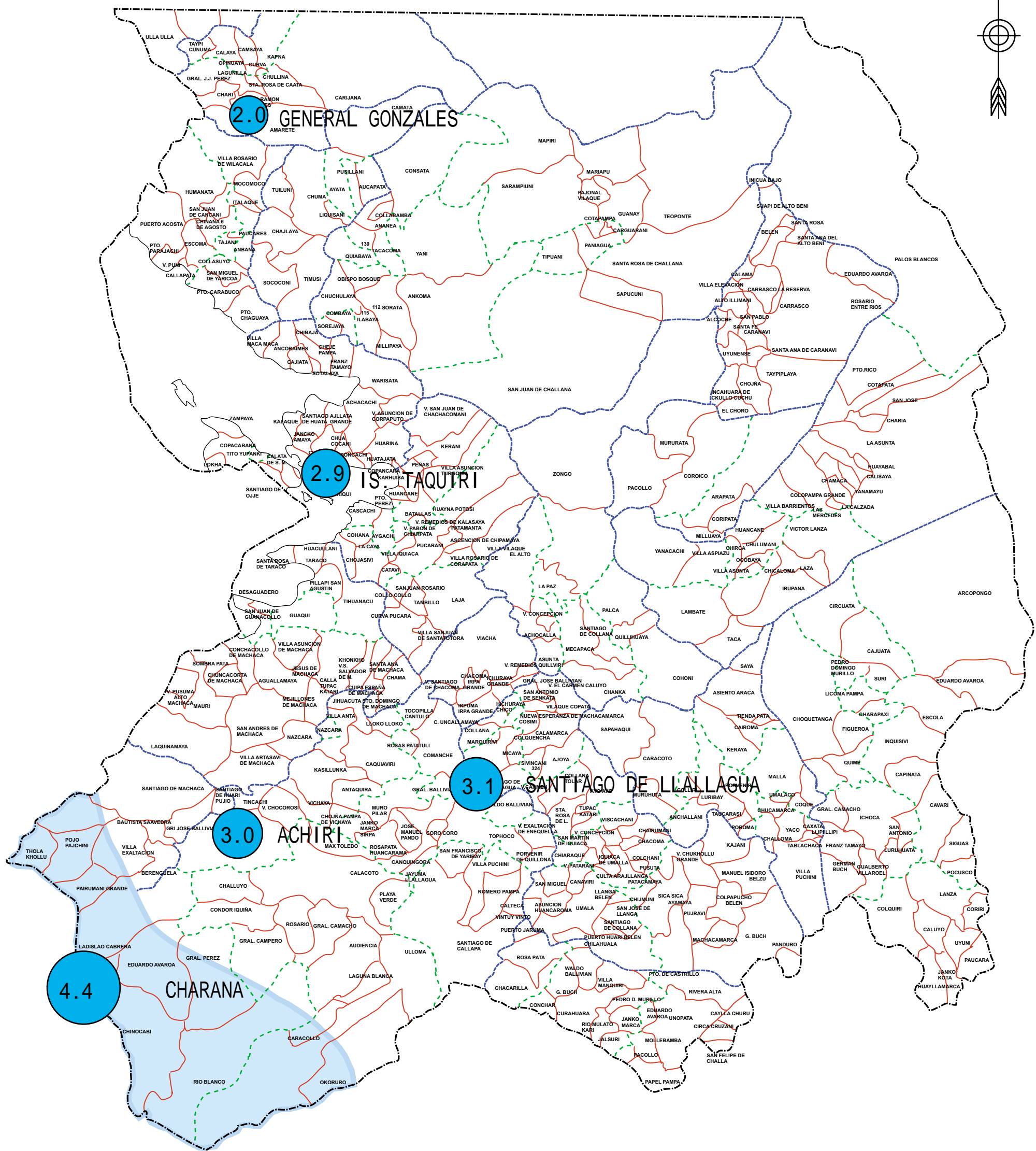
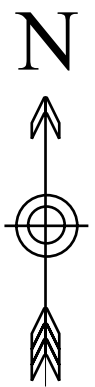


図 7.8
 風力・太陽光ハイブリッド・システム設置図
 オルロ県チャチャコマニ



LEGEND

4.5 Annual Average Wind Speed (m/s)
20 meters above ground level

> 4.0 m/s (High Potential Area)

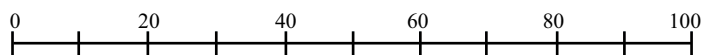
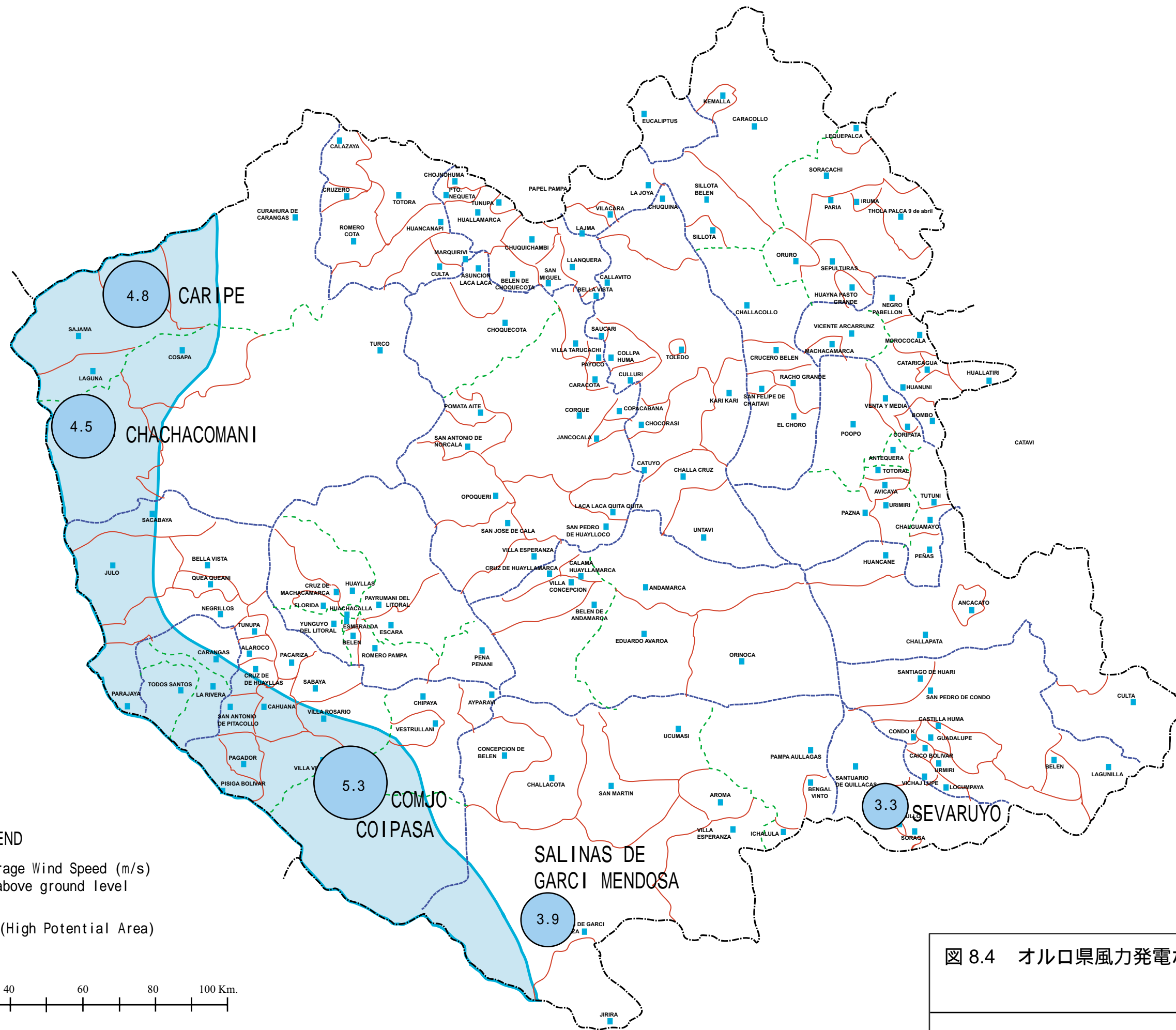
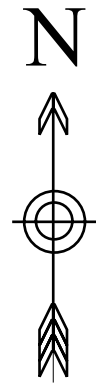


図 8.3 ラパス県風力発電ポテンシャル地図



LEGEND

4.5 Annual Average Wind Speed (m/s)
20 meters above ground level

> 4.0 m/s (High Potential Area)

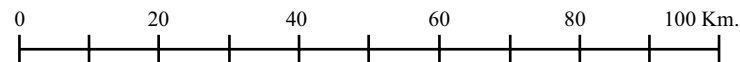
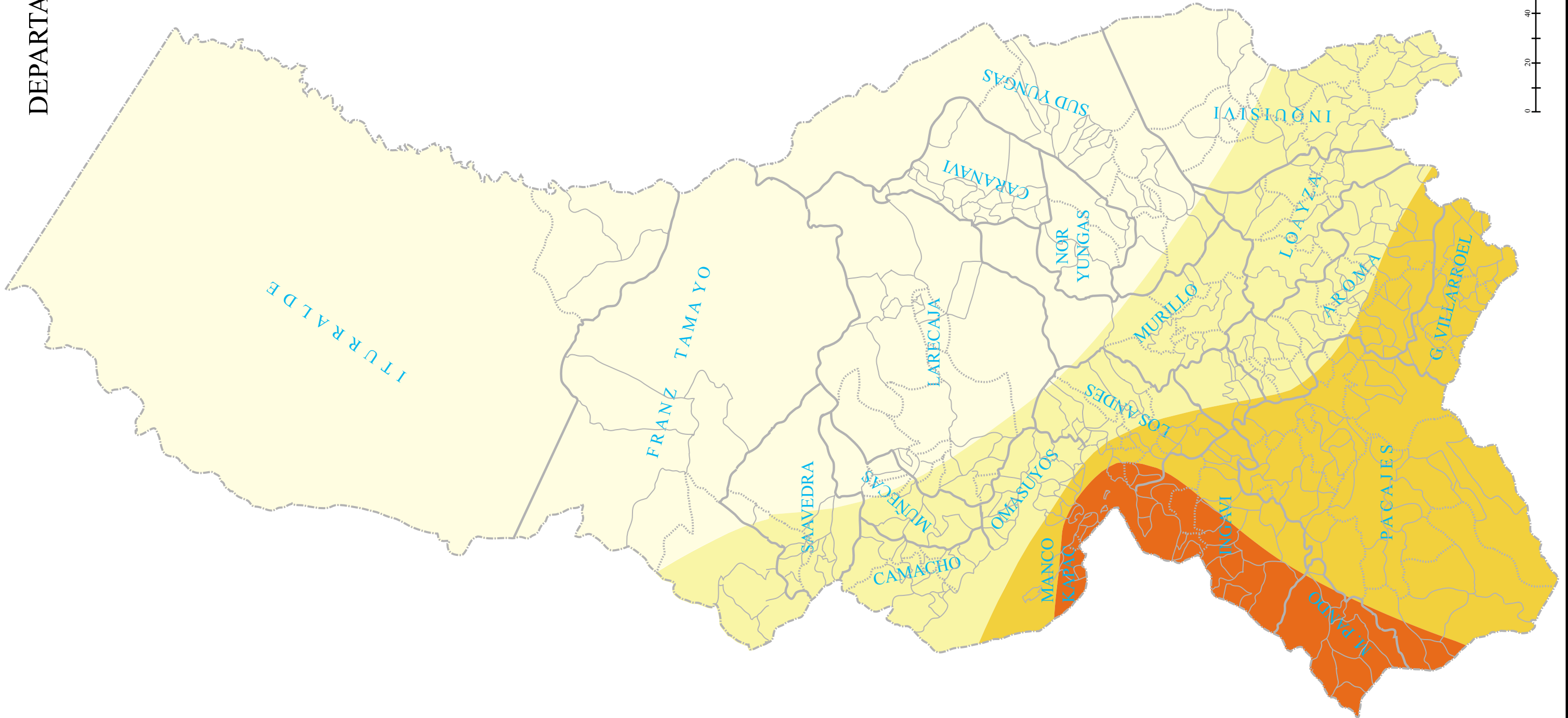
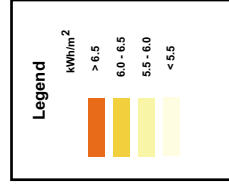
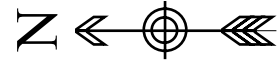

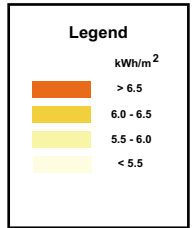
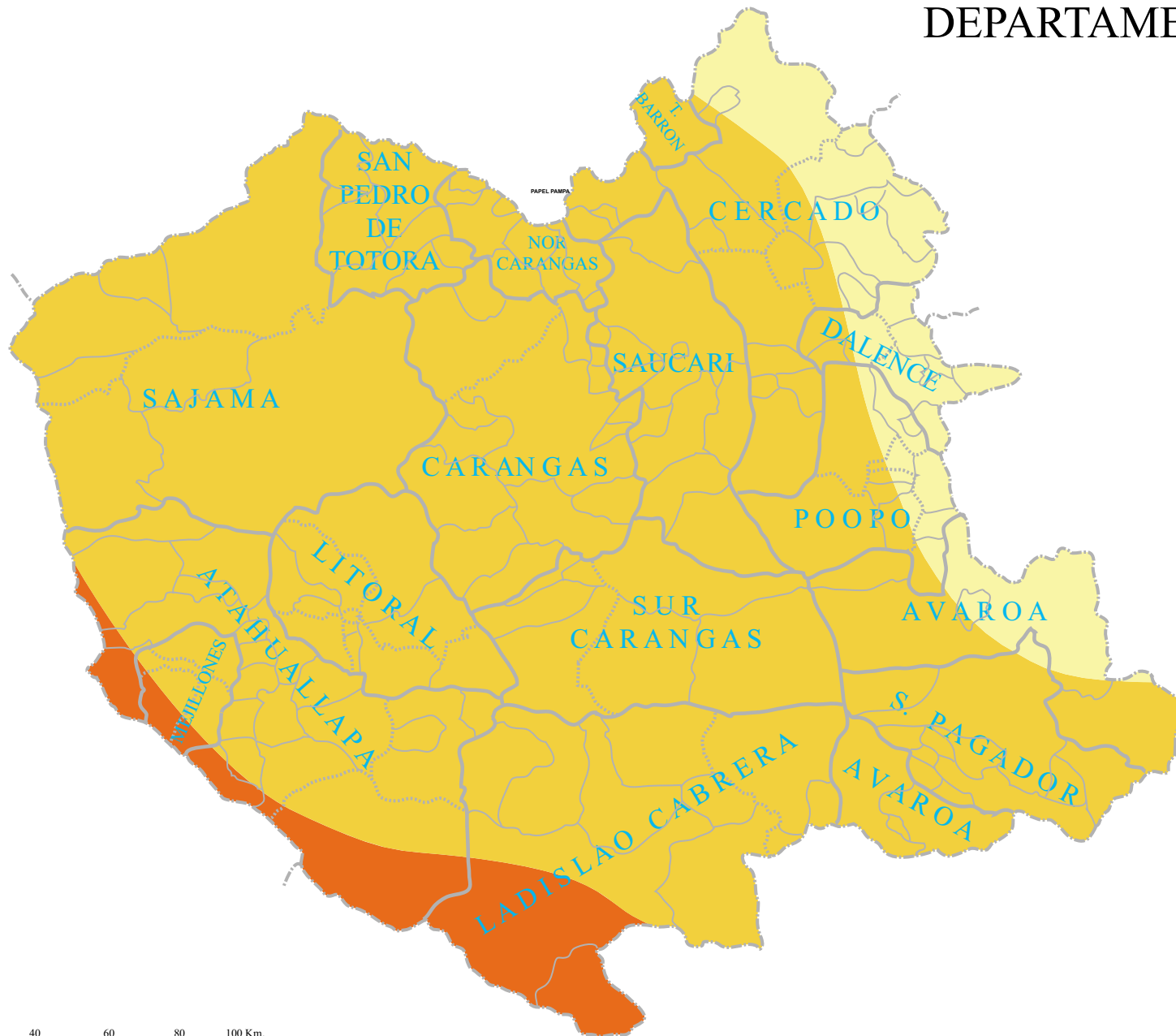


図 8.4 オルロ県風力発電ポテンシャル地図

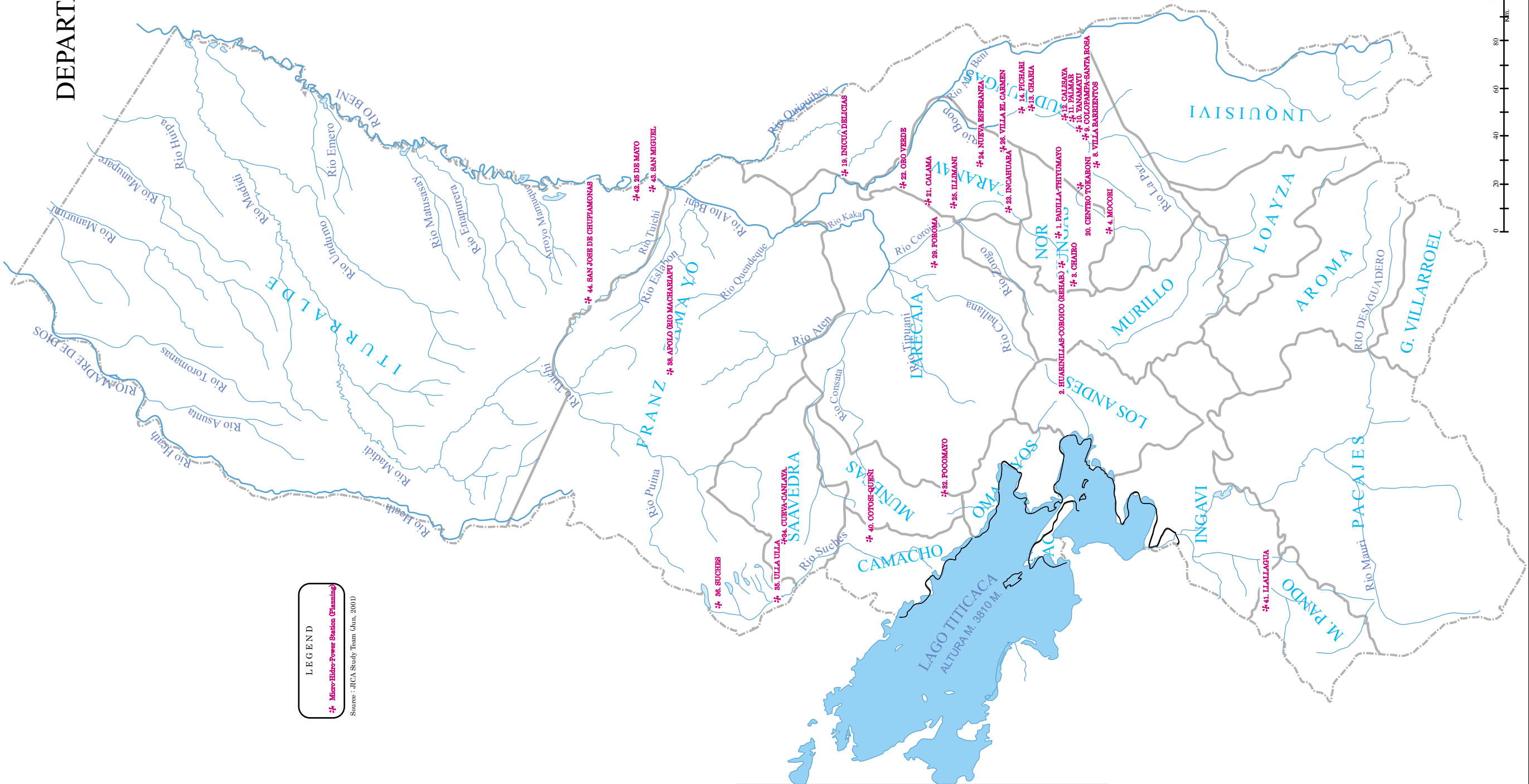
DEPARTAMENTO DE
LA PAZ



DEPARTAMENTO DE ORURO



DEPARTAMENTO DE LA PAZ

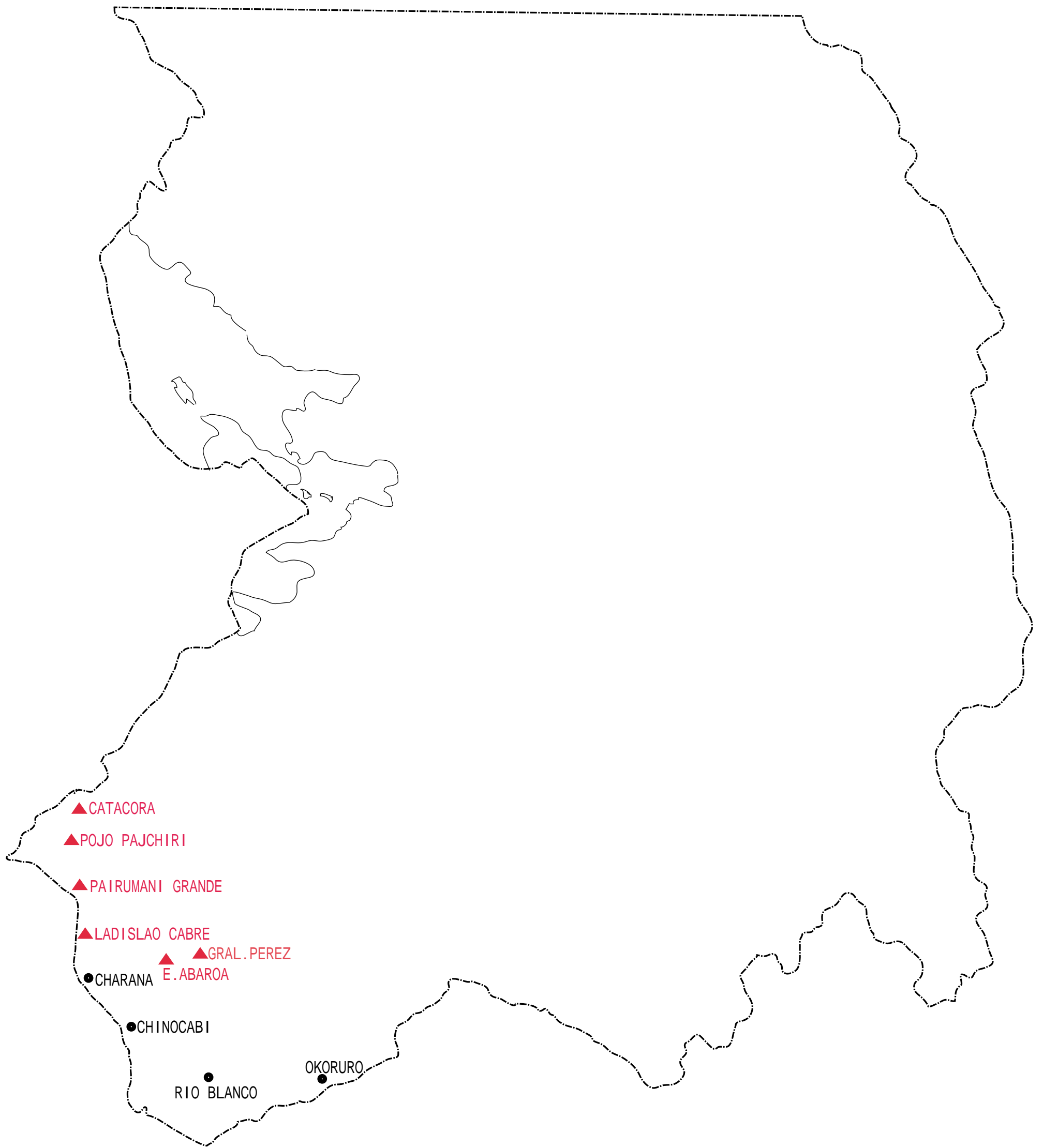


LEGEND
 + Micro-Hydro Power Stations (Planning)

Source: JICA Study Team (Jun. 2002)

THE STUDY ON RURAL ELECTRIFICATION IMPLEMENTATION PLAN BY RENEWABLE ENERGY IN THE REPUBLIC OF BOLIVIA
 JAPAN INTERNATIONAL COOPERATION AGENCY

図 8.7
 小水力発電優先選定事業 (2002-2006, 2007-2011年)
 (ラパス県)



- Wind Power Development Plan 2002 -2006
- ▲ Wind Power Development Plan 2007 -2011

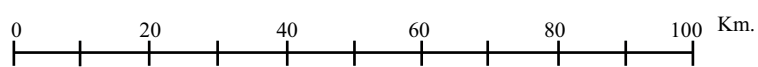


図 8.9 ラパス県風力発電開発計画

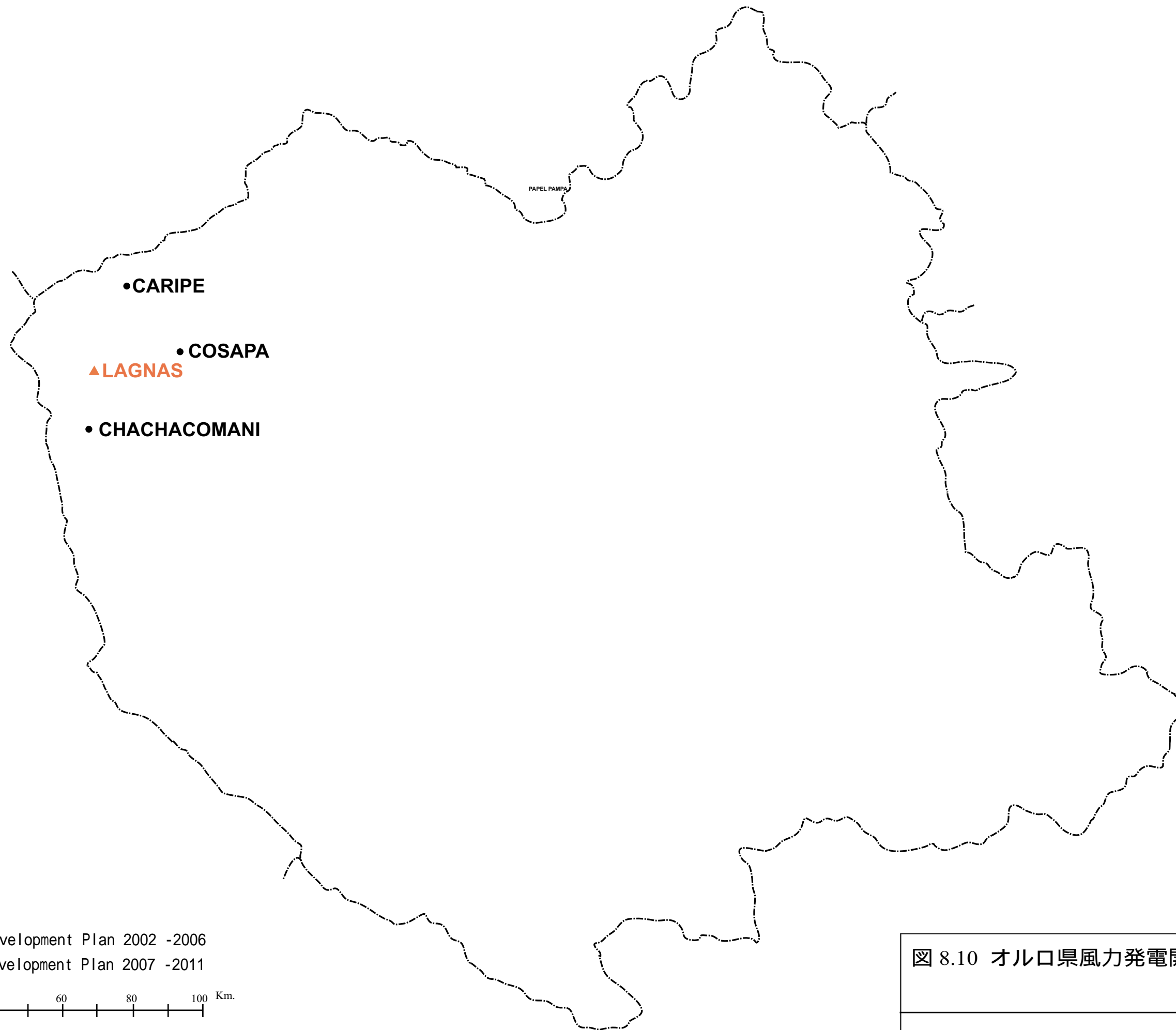


図 8.10 オルロ県風力発電開発計画

JICA Study Team