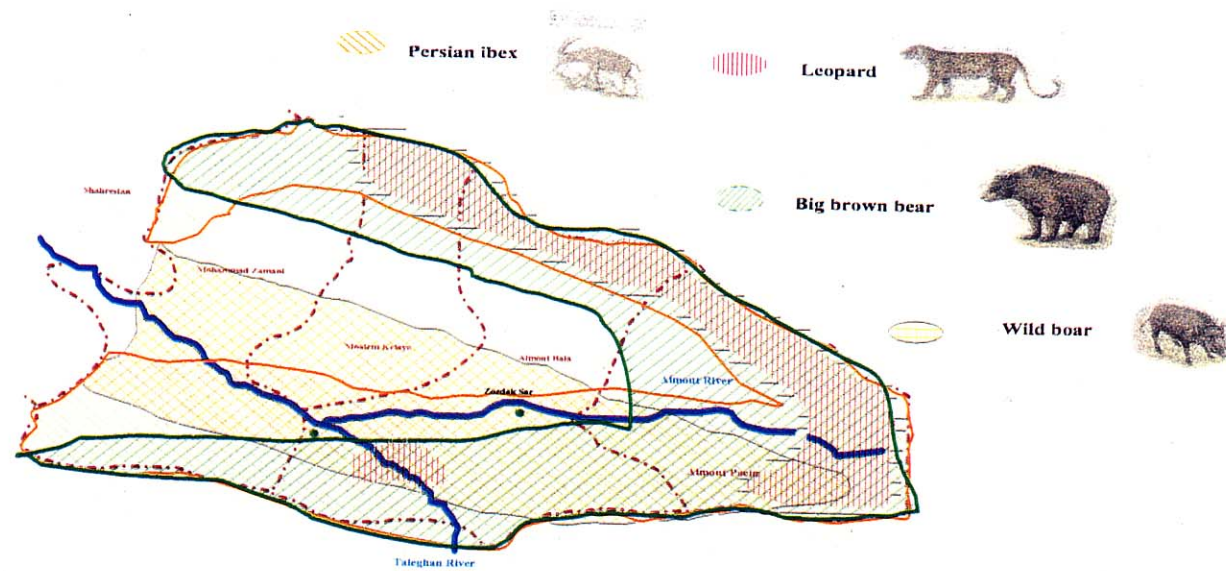
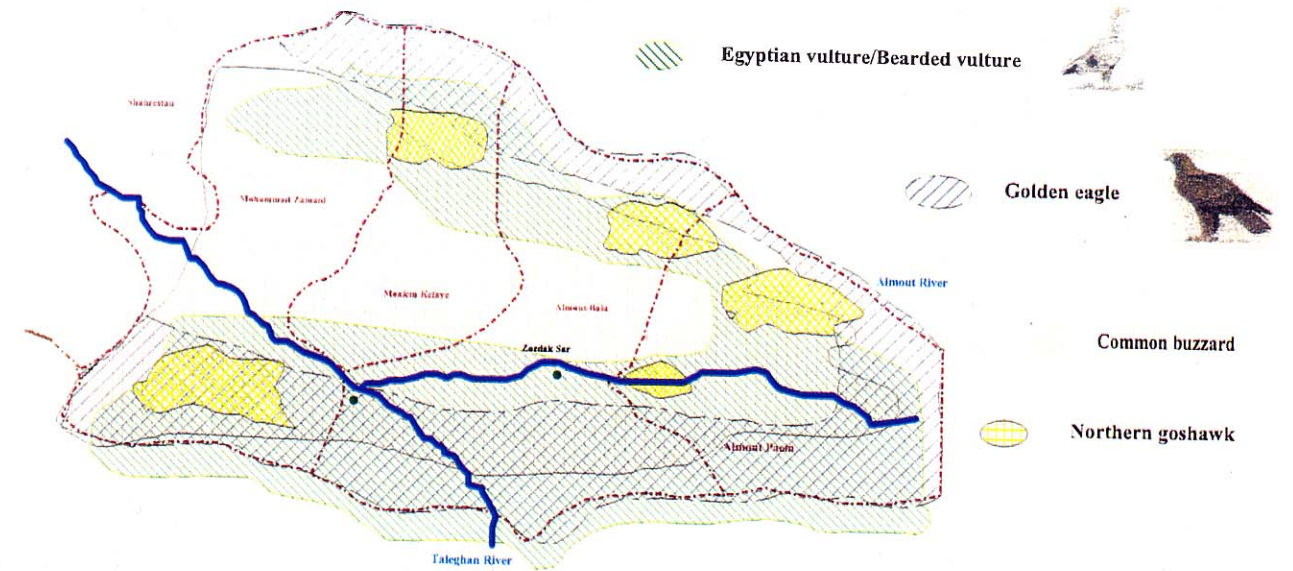


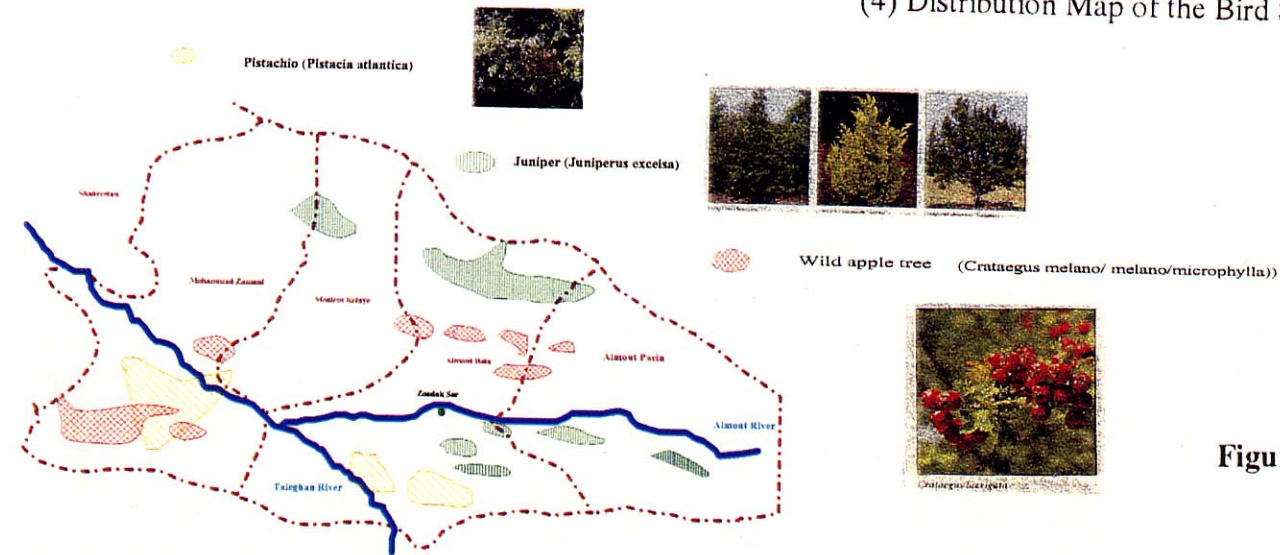
<b>Chapter 9. EIA for Almout Water Diversion Project</b>		
<b>No.</b>	<b>Title of Drawings/Figures/Tables</b>	<b>Page</b>
9.2.2	Ecological Environment	9-1
9.2.2.1	List of Flora by Red Data List of IUCN in the Almout River Basin	9-2
9.2.2.12	List of Mammal Species in the Almout Basin	9-3
9.2.2.13	List of Birds Species in the Almout Basin (1)	9-4
9.2.2.14	List of Birds Species in the Almout Basin (2)	9-5
9.2.2.15	List of Reptile Species in the Almout Basin	9-6
9.2.2.16	List of Fish Species in the Almout River Basin	9-7
9.4.1.1	Location Map of Existing and Proposed Dams in the Sefid-rud River Basin	9-8
9.4.1.2	Monthly Distribution of Water Demand from the Sefid-rud Dam	9-9
9.4.4.1	Manjil Dam Operation (w/o and with Taleghan/Almout Water Diversion Plan)	9-10
9.4.5.1	Manjil Dam and Astur Dam (with Taleghan/Almout Water Diversion Plan)	9-11
9.4.5.2	Manjil, Astur and Shah-rud Dams (with Taleghan/Almout Water Diversion Plan)	9-12
9.4.5.3	Comparison of Manjil Dam Operation (with and without Taleghan/Almout Diversion)	9-13



(2) Distribution Map of the Mammal Species in the Almut River

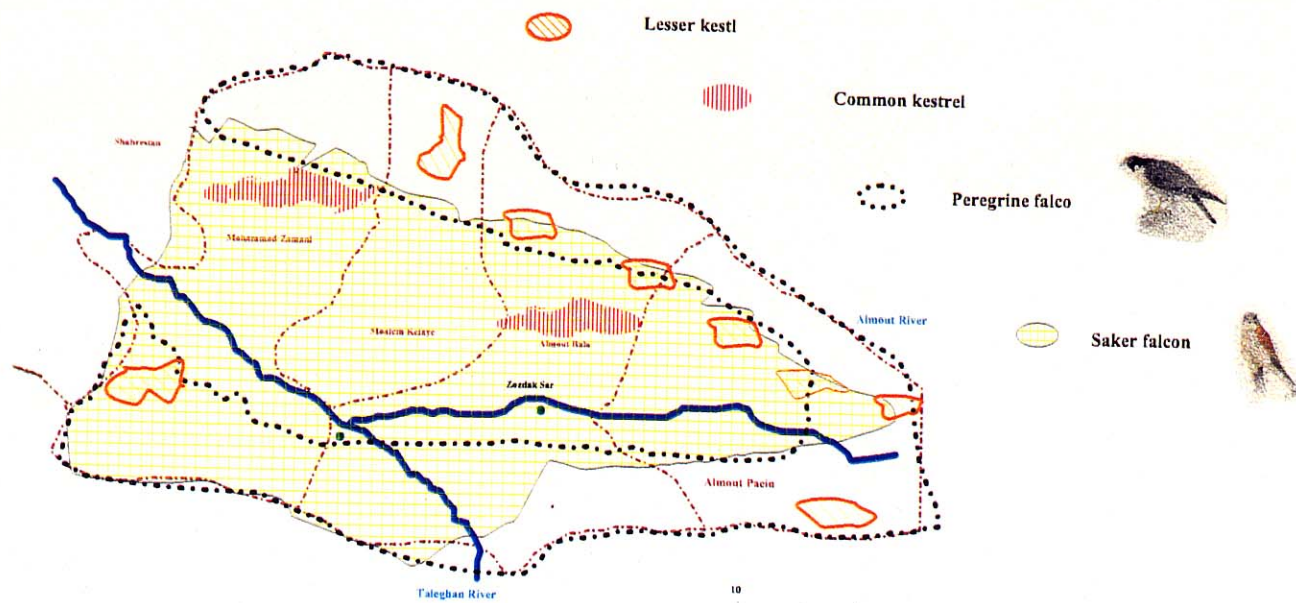


(4) Distribution Map of the Bird Species in the Almut River Basin (2)

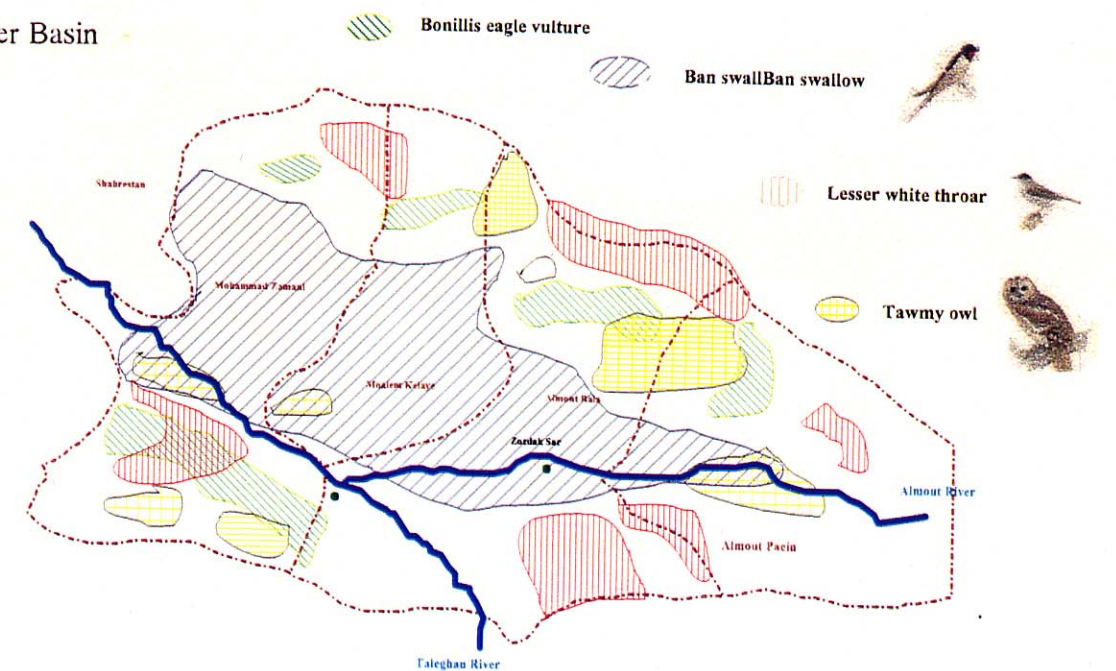


(1) Distribution Map of the Plant Species in the Almut River Basin

Figure 9.2.2 Ecological Environment



(3) Distribution Map of the Bird Species in the Almut River Basin (1)



(5) Distribution Map of the Bird Species in the Almut River Basin (3)