

Figure 3.4.3.4 Distribution of Existing Production Wells at Qazvin Plain

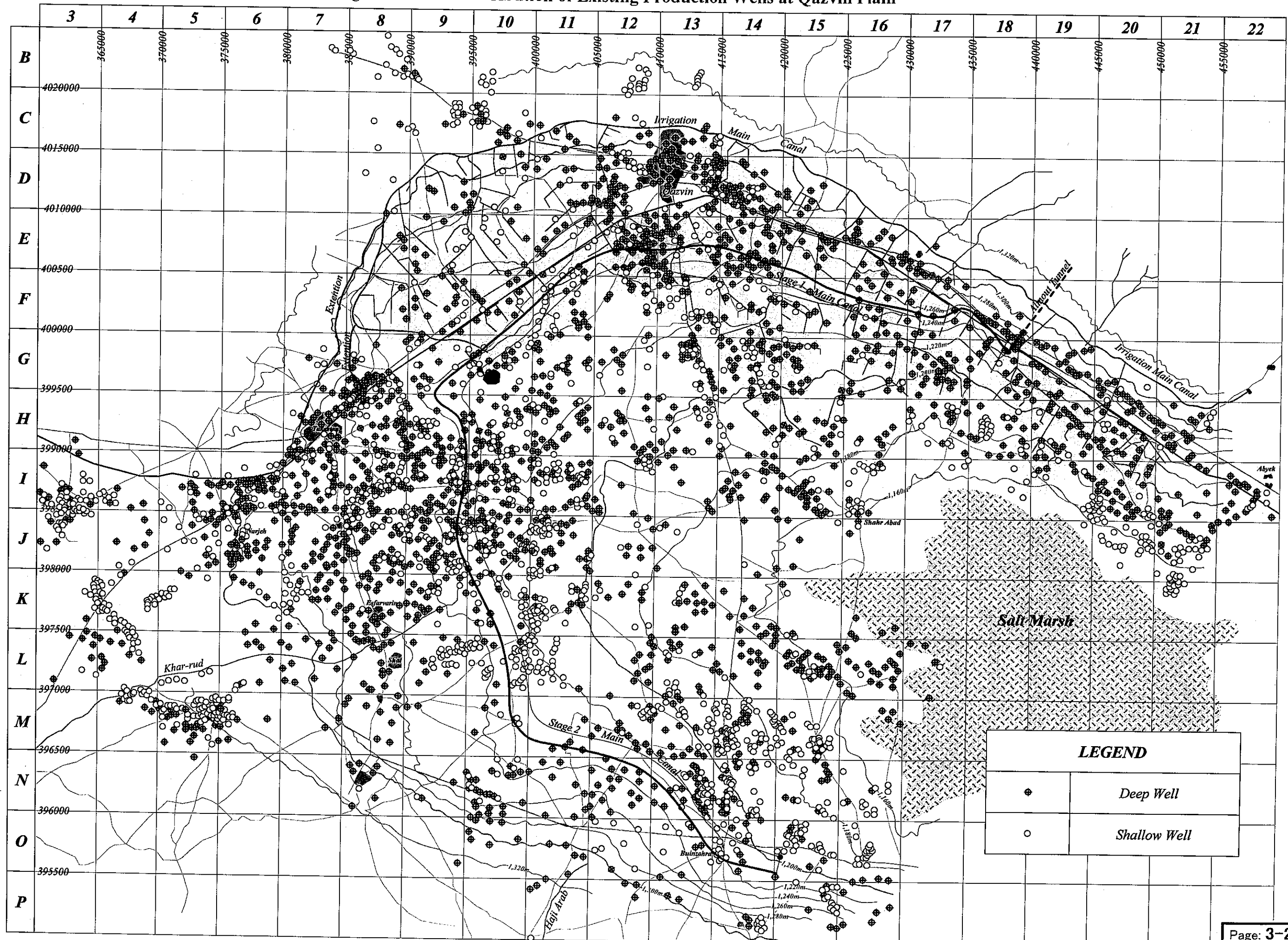
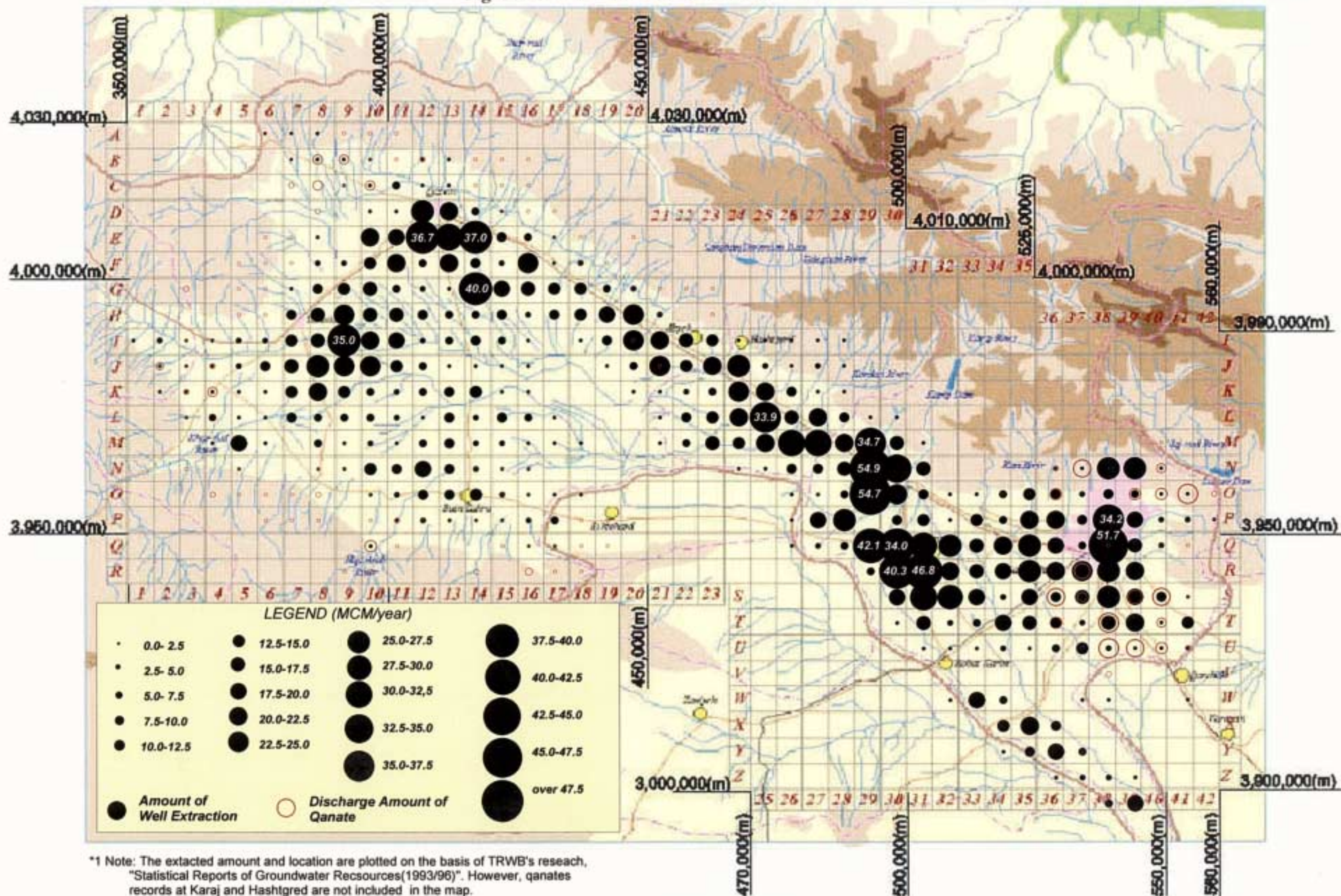
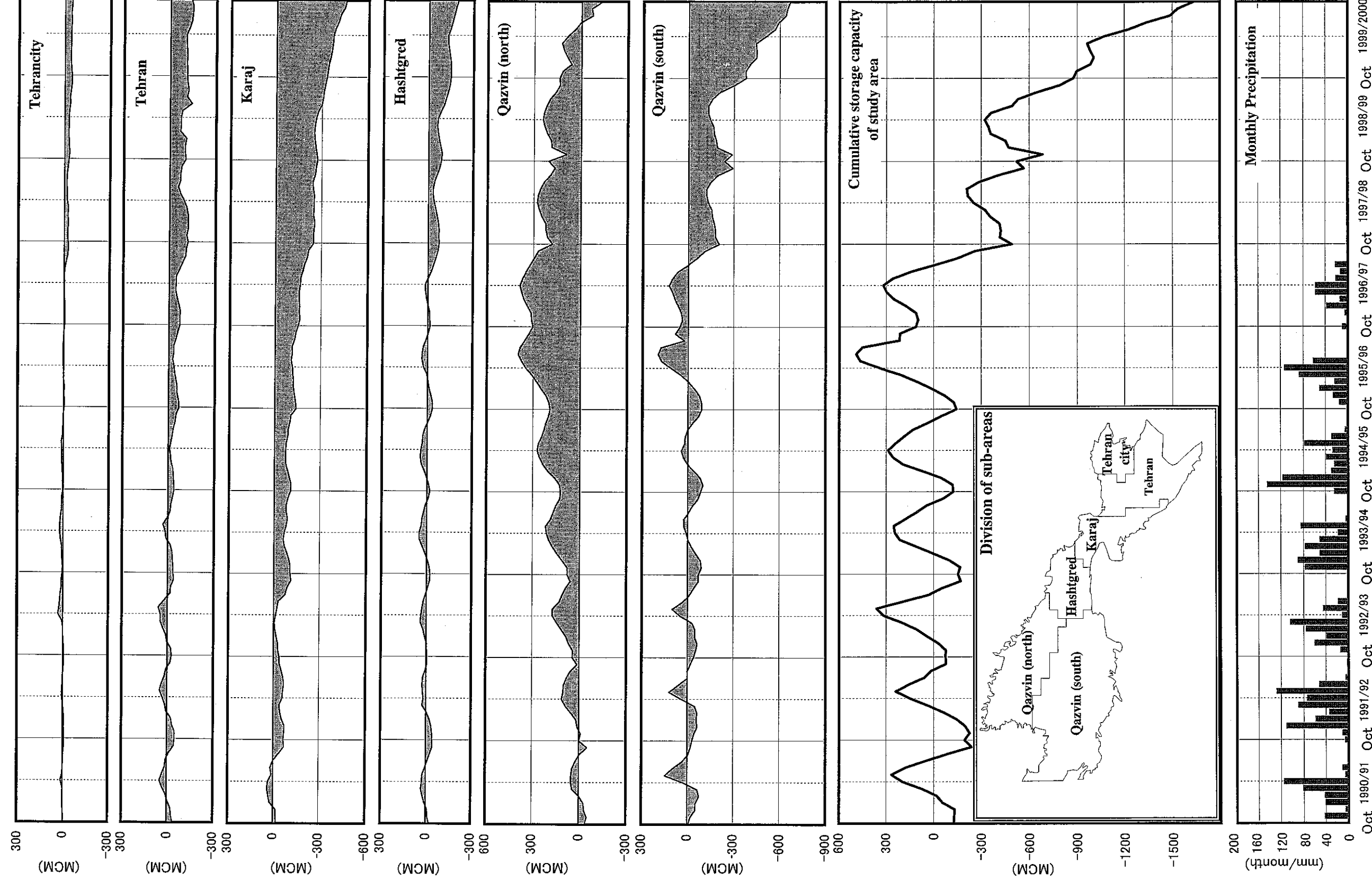


Figure 3.4.4.2 Extracted Groundwater Volume



*1 Note: The extracted amount and location are plotted on the basis of TRWB's research, "Statistical Reports of Groundwater Resources(1993/96)". However, qanates records at Karaj and Hashtگرد are not included in the map.

Figure 3.4.5.2 Storage Change of Groundwater Resources (Oct./1990 - Sep./2000)



Note : 1. Storage Changes are calculated by the data of TRWB's monitoring wells

2. Storage Changes shows a disparity between calculated values of every months and an average volume of first water year (Oct./1990 - Sep./1991)