

Figure 27 Social and Ecological Environment

**To Avoid the Resettlement
beside Alamo River**

Preserve Sites of Historical Value

قلعه تاریخی الموت (حسن صباح)
(روستای گازرخان)
ALAMOUT'S HISTORICAL CASTLE
HASSAN SABBAN
CHAZORKHAN VILLAGE
میدان شهیدان و شهیدان فرشته‌ها

Keep Our Nature

**Farm Land & Fishery Use
beside Alamo River**

**Irrigation Water Use beside
Alamo River**

Fig.27

Figure 28 Ecological Environment

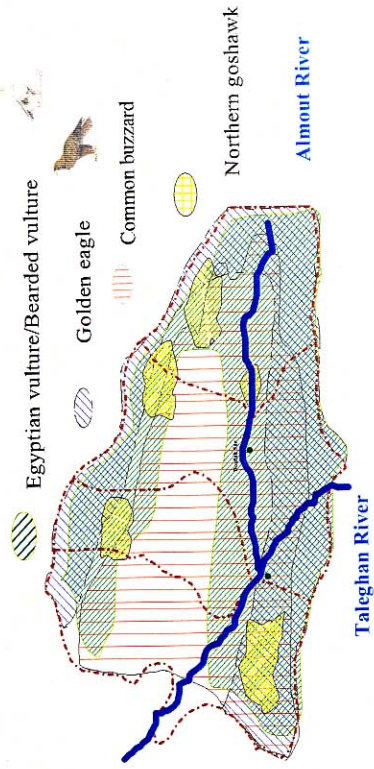


Figure (4) Distribution Map of the Bird species in the Almont Basin




Figure (1) Distribution Map of the Plant Species in the Almont Basin

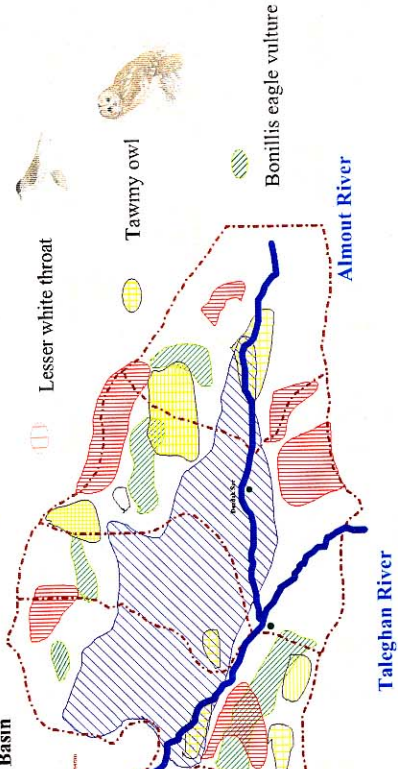


Figure (5) Distribution Map of the Bird species in the Almont Basin

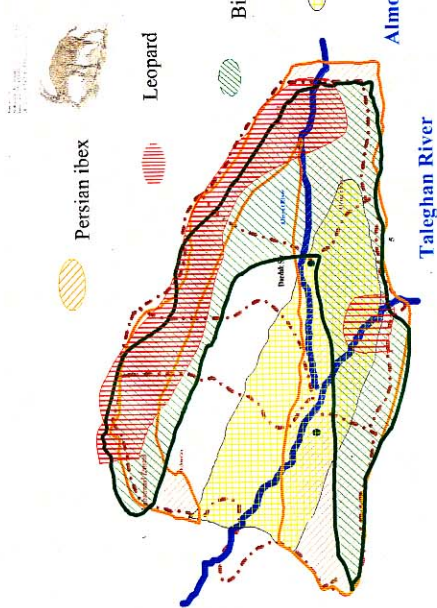


Figure (2) Distribution Map of the Mammal species in the Almont

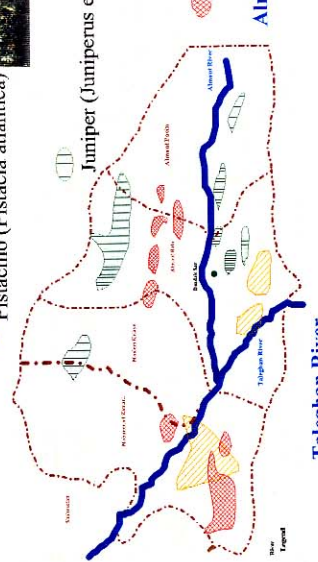


Figure (1) Distribution Map of the Plant Species in the Almont Basin

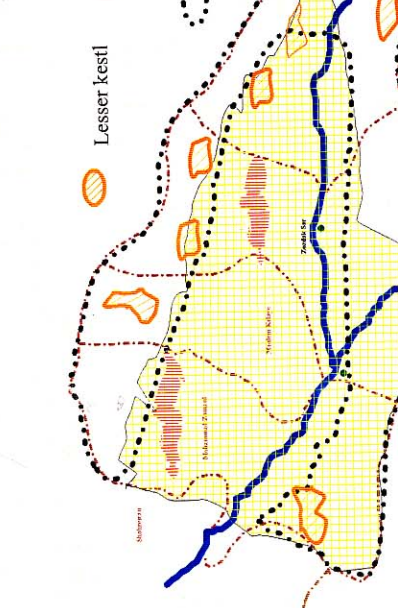


Figure (3) Distribution Map of the Bird species in the Almont

Legend:

- Administrative Boundary (dashed line)
- Location of the Village (black dot)
- River (blue line)

