

Figure 6 Projected Water Demand by Region

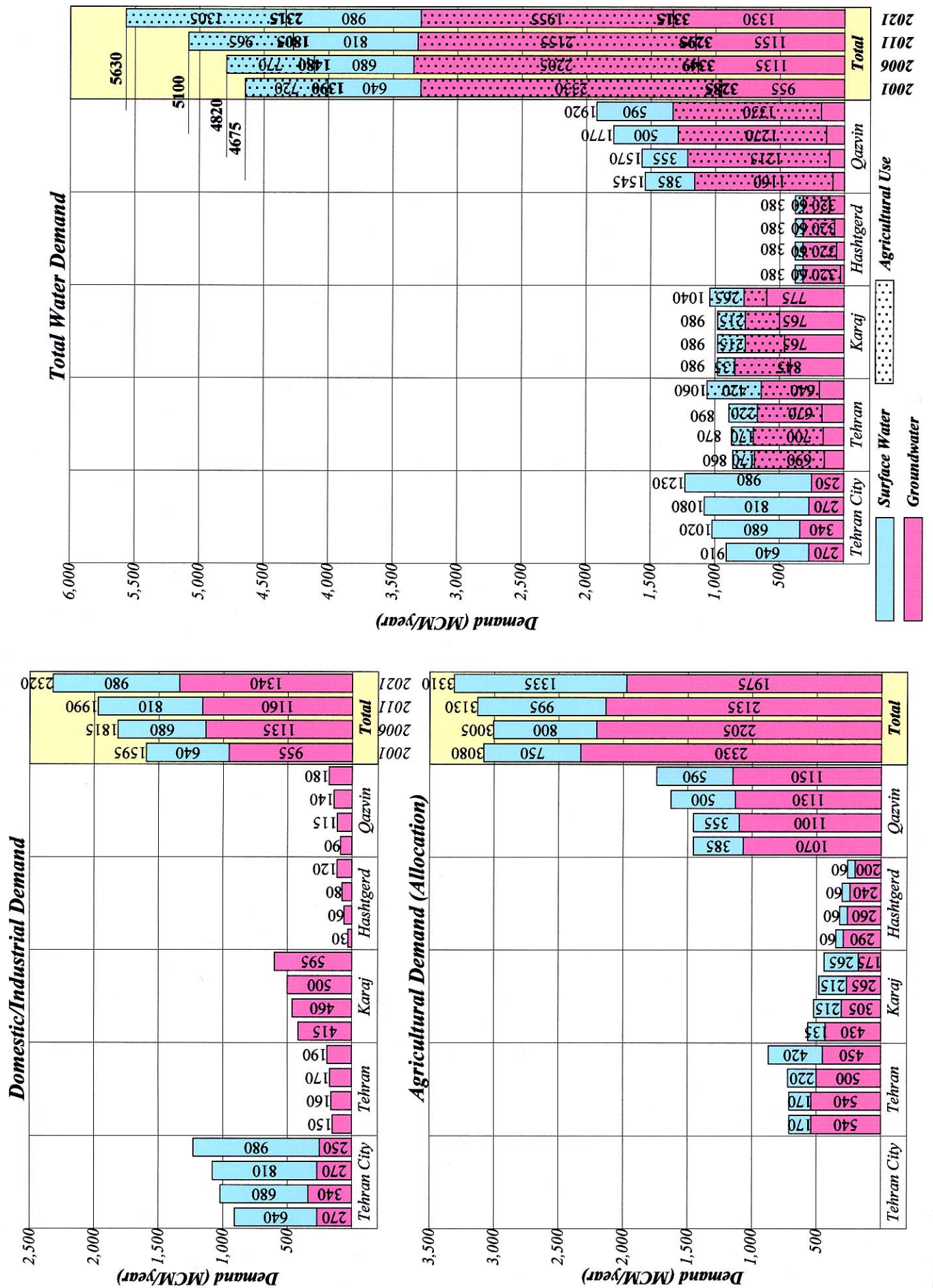


Fig.6



Figure 7 Seasonal Flow of Major Rivers in the Study Area

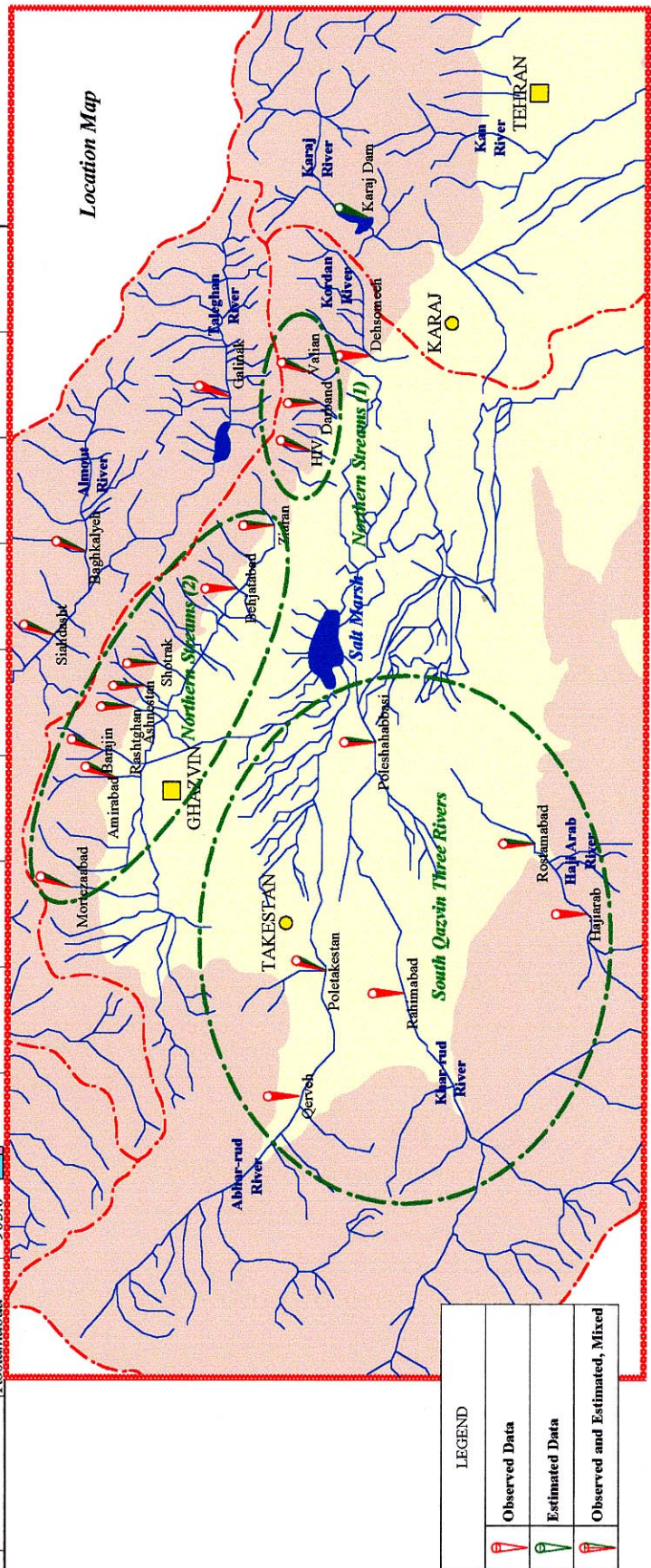
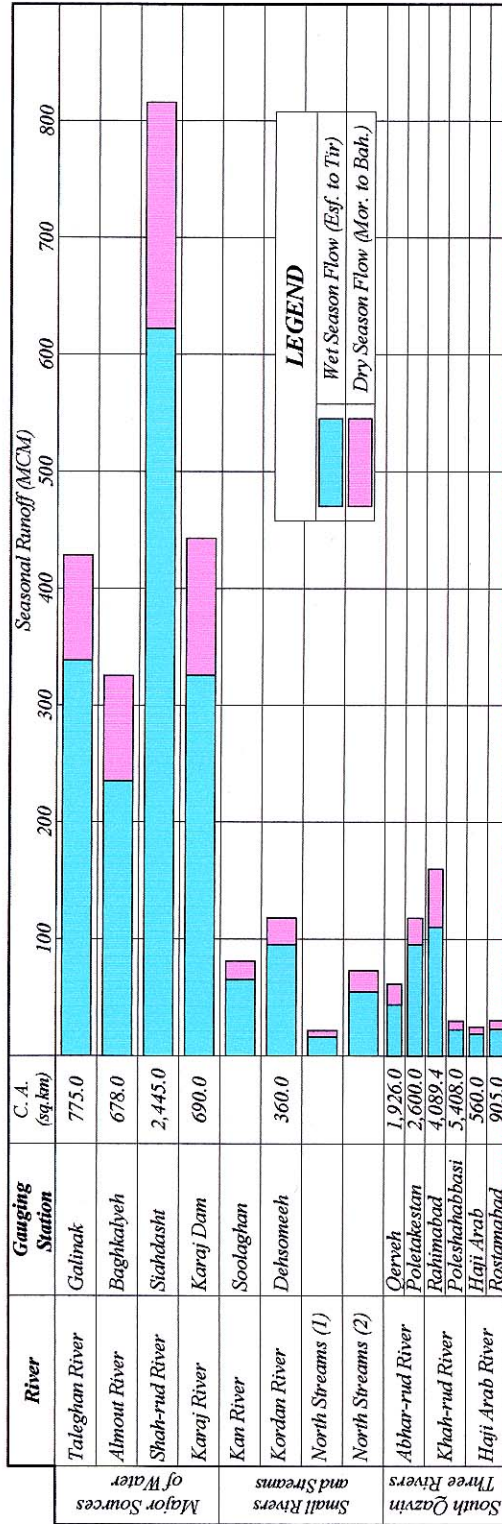


Fig.7



Figure 8 Potential and Available Surface Water Resources in the Study Area

Rivers	Water Resources (MCM)		
	Potential	Present Use	Usable
Taleghan River at Damsite	480	200	450
Taleghan River (Downstream)	40	-	
Almout River at Damsite	325	-	250
Small Streams in Tehran Region	200	170	170
Karaj River at Bileghan	490	435	435
Kordan River at Dehsommeh	120	60	60
Qazvin North Streams	95	60	60
Thee Rivers of South Qazvin Area	250	125	140
Jajrud at Latian Dam (Lar Included)	460	340	400
<b>Total</b>	<b>2,460</b>	<b>1,390</b>	<b>1,965</b>

Fig.8