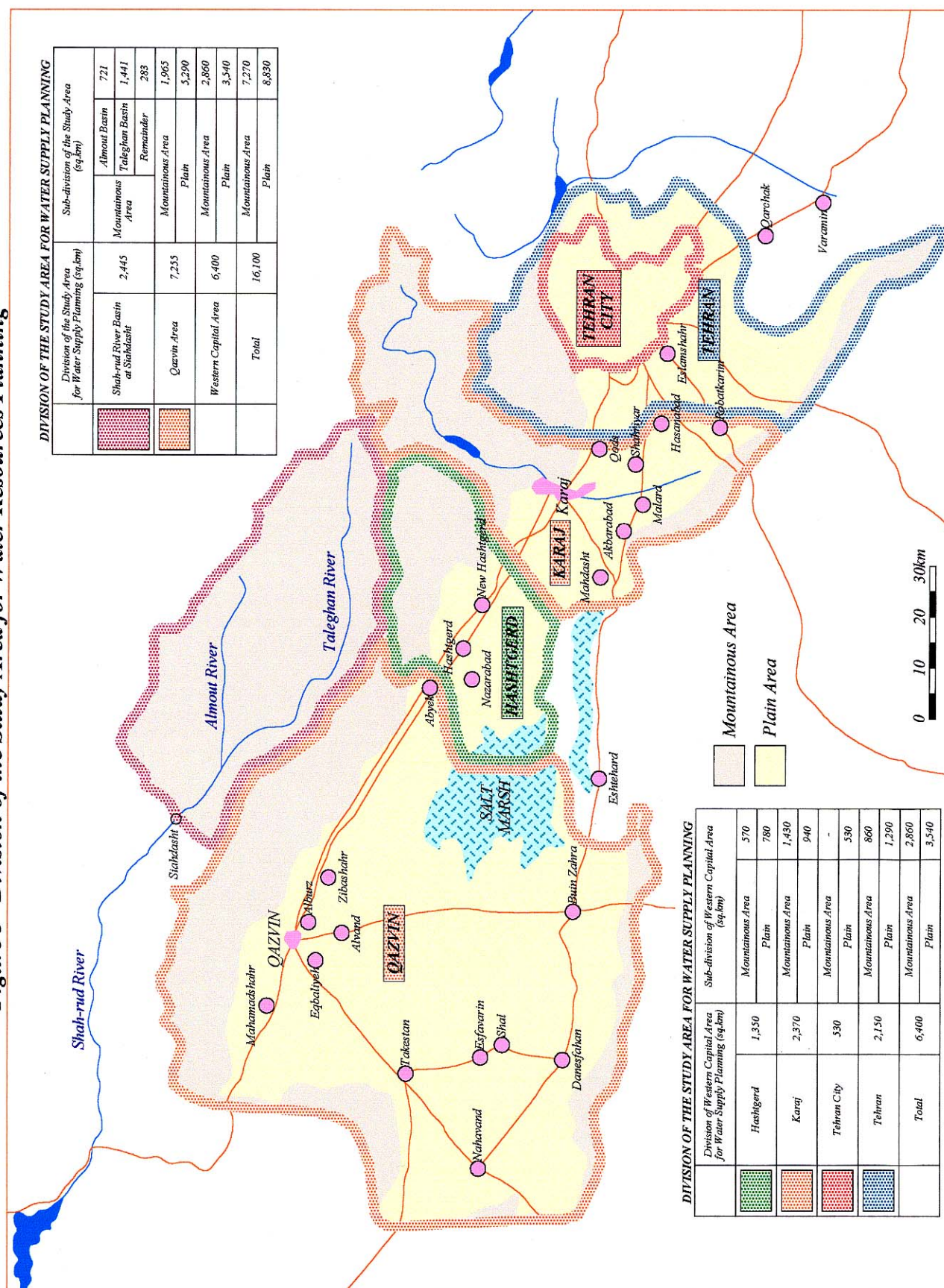


Figure 3 Division of the Study Area for Water Resources Planning

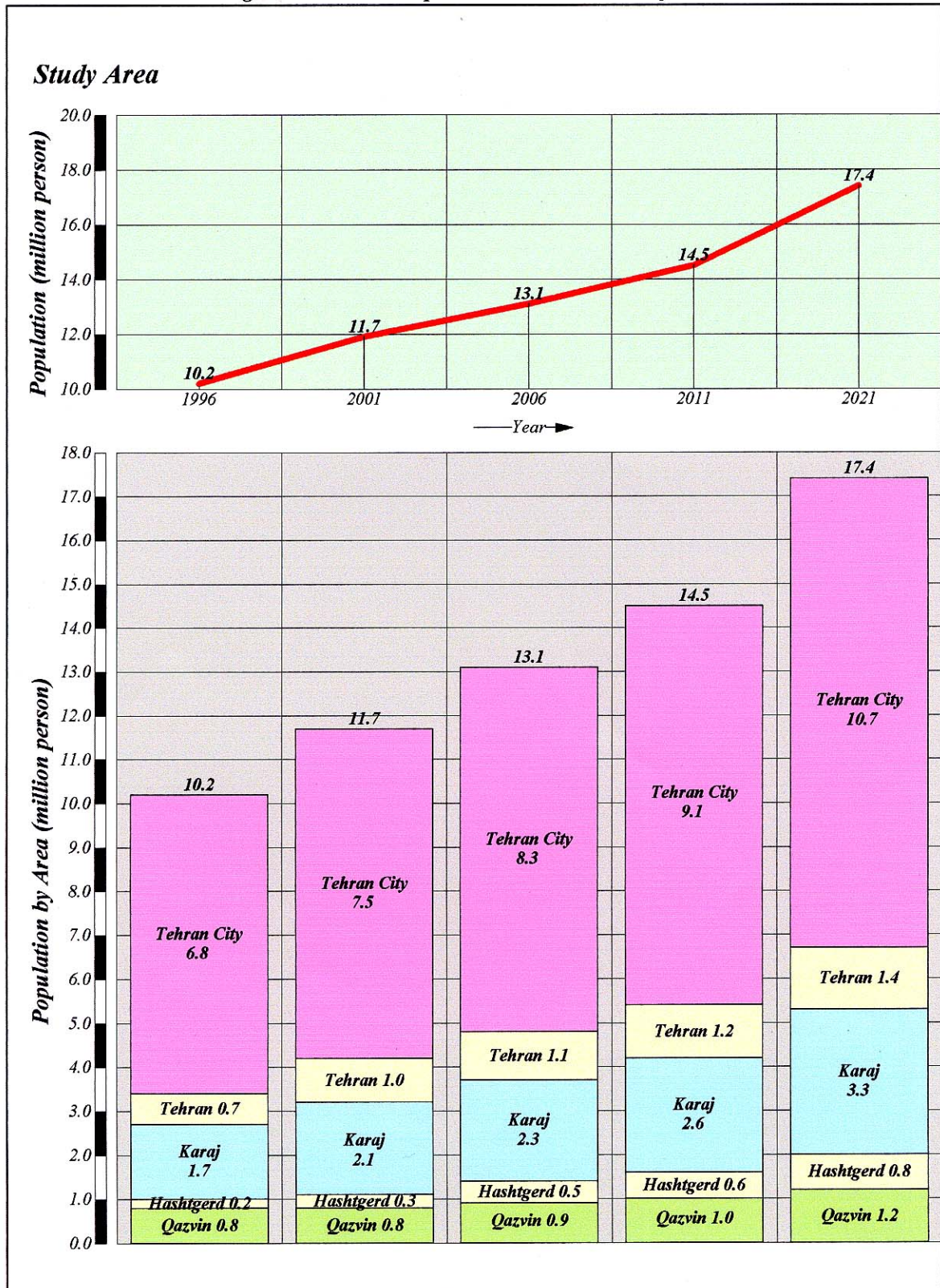


DIVISION OF THE STUDY AREA FOR WATER SUPPLY PLANNING			
Division of the Study Area for Water Supply Planning (sq.km)	Sub-division of the Study Area (sq.km)		
	Shah-rud River Basin at Shahdast	Mountainous Area	Almut Basin
	2,445	1,441	721
		Remainder	283
	7,253	1,965	
		Mountainous Area	5,290
		Plain	2,860
	6,400	3,540	
		Mountainous Area	7,270
		Plain	8,830
	16,100		
	Total		

DIVISION OF THE STUDY AREA FOR WATER SUPPLY PLANNING			
Division of Western Capital Area for Water Supply Planning (sq.km)	Sub-division of Western Capital Area (sq.km)		
	Hashgerd	Mountainous Area	Plain
	1,350	570	780
	2,370	1,430	940
	530	530	-
	2,150	860	1,290
	6,400	2,860	3,540
	Total		

Fig.3

Figure 4 Present Population and Future Projection



Population.mcd

Note: Data from the Master Plan

Fig.4

Figure 5 Irrigated Area by Crop (1998) and Irrigation Water Demand (2001)

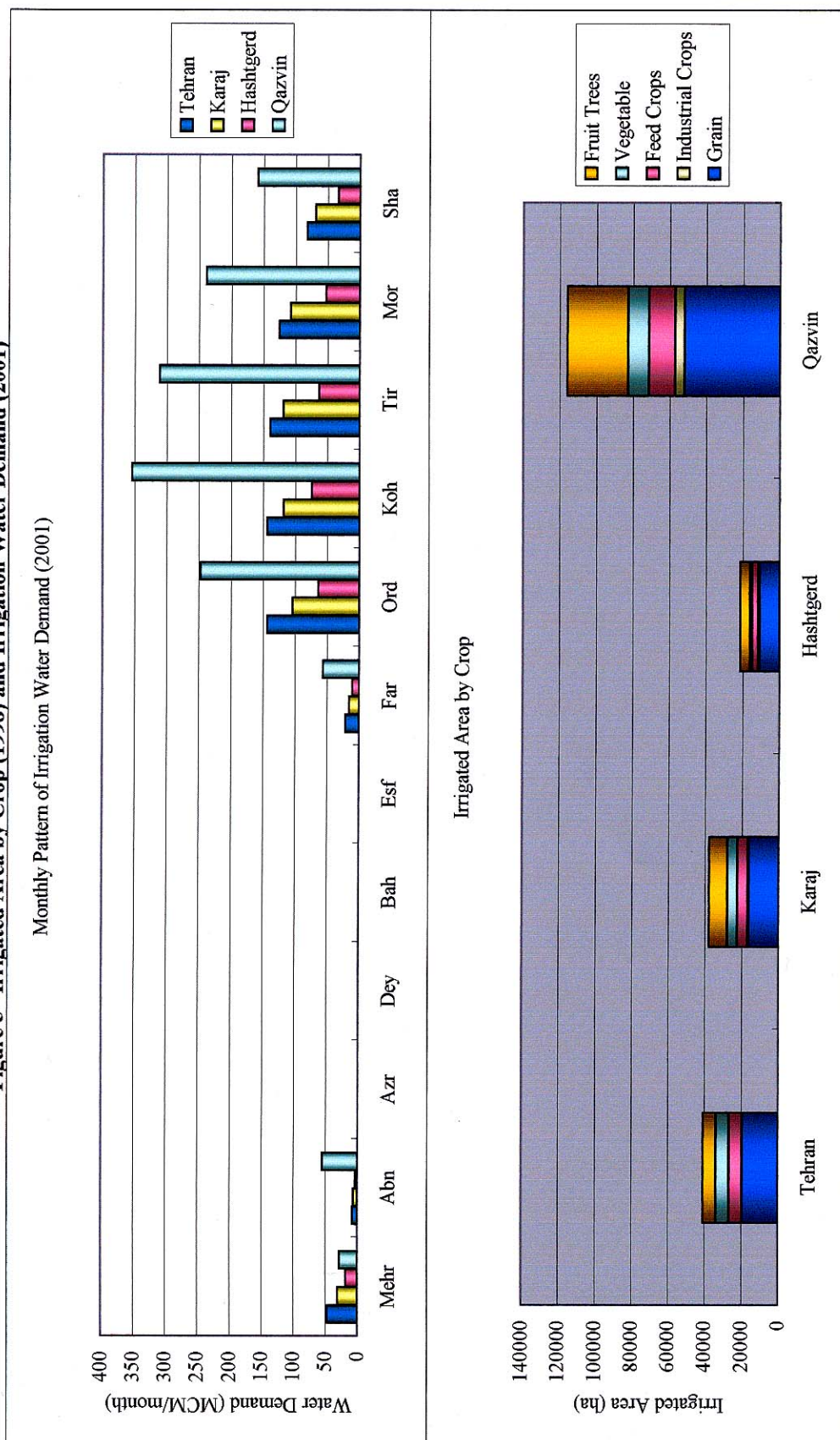


Fig.5