


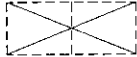






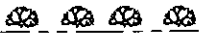


## Annexe-5. Plans d'implantation des sites

### Légende

Figure	Salle de classe à construire	
	Salle de classe existante	
	Bâtiment de remplacement	
	Bâtiment de démolir	
	Latrines	
	Robinet	
	Puis	
	Poteau électrique de lumière	
	Limites de site	
	Mur de clôture (ex.)	
	Haie de clôture (ex.)	
Description	Salle de classe	CR
	Directeur	D
	Magasin	M
	Autres	ML
	Latrines type urbain à 4 boxes	Lt4
	Latrines type urbain à 6 boxes	Lt6
	Latrines type rural à 4 boxes	Lt4-R
	Trou d'homme	MH

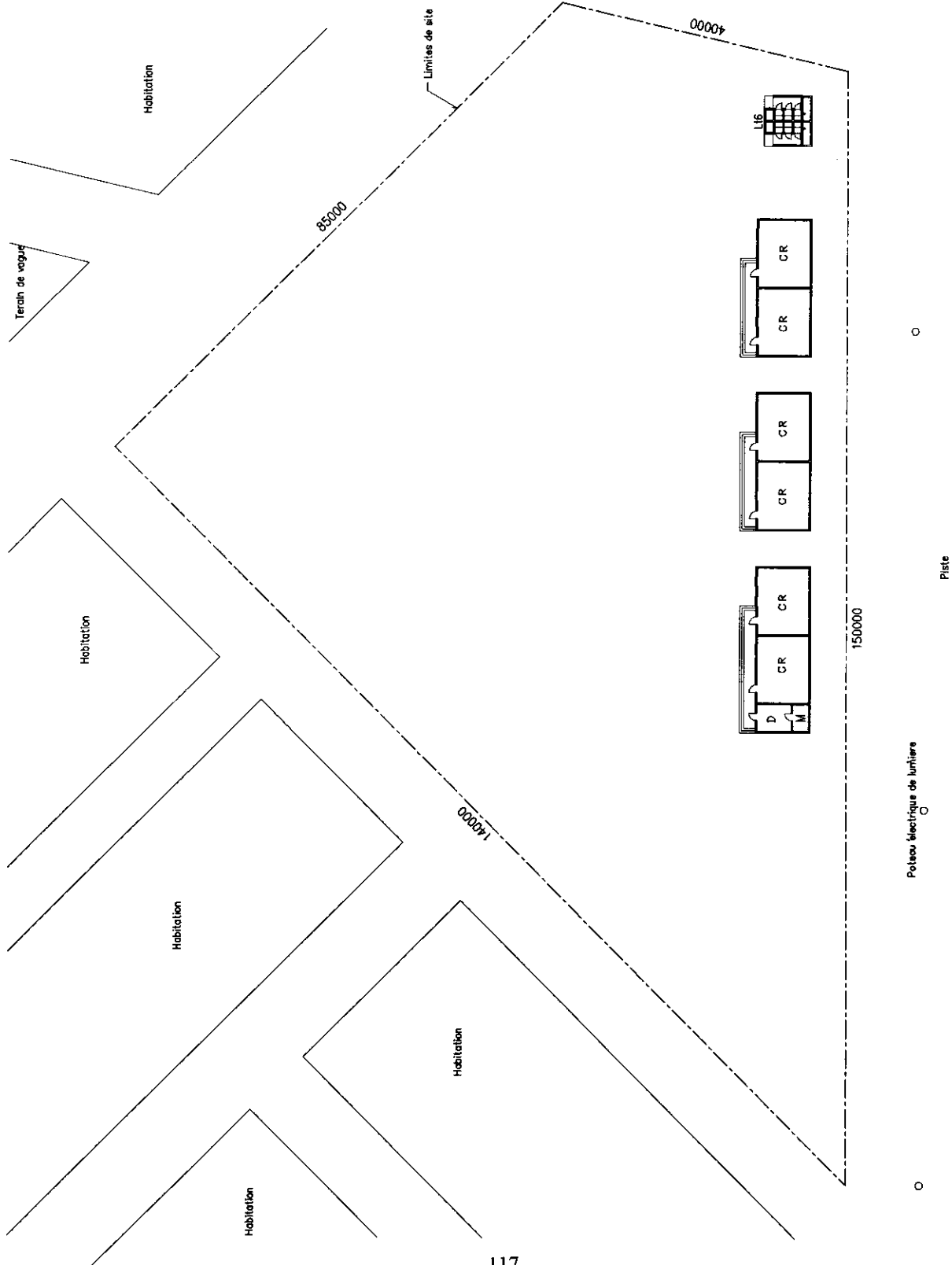
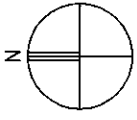
RF01 Geographique

I.A. Dakar

I.D.E.N. Rufisque 2

Nom d'l Ecole

Kip





RF04 Geographique

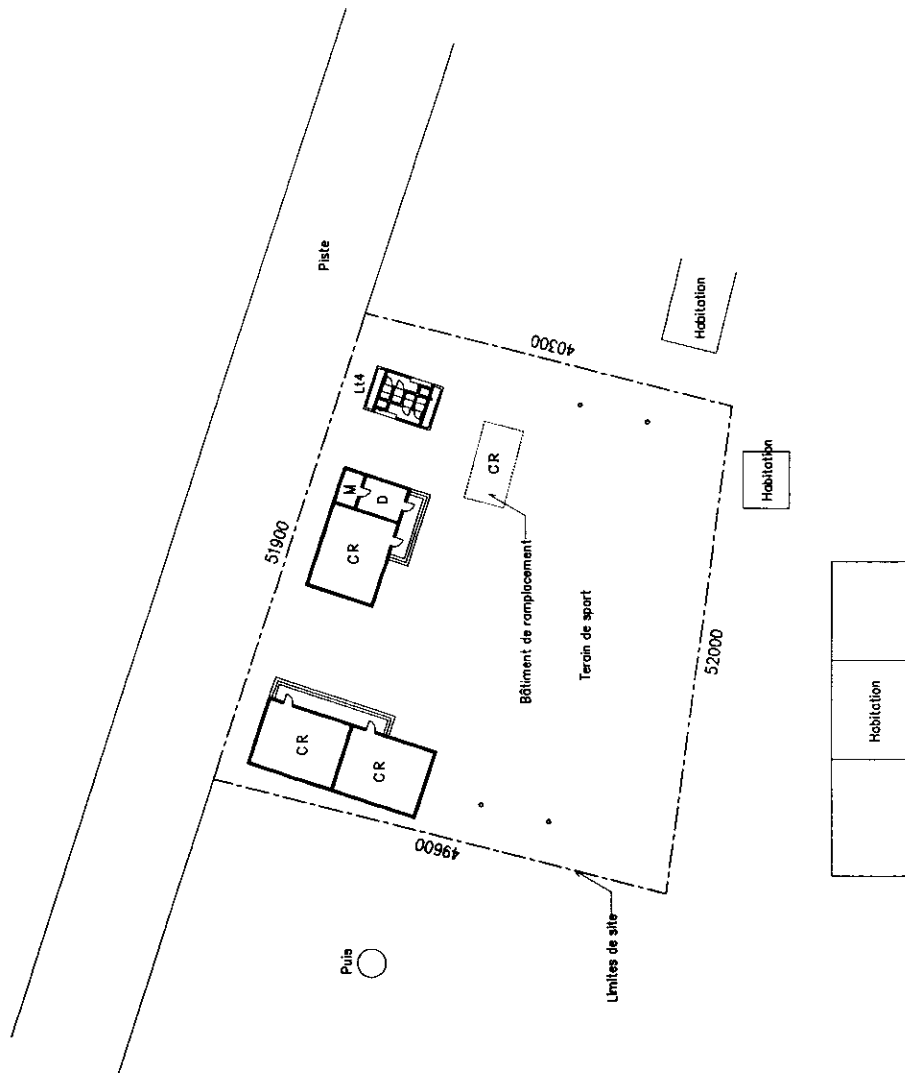
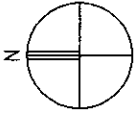
N: 14° 49' 41"  
W: 17° 14' 35"

I.A. Dakar

I.D.E.N. Rufisque 2

Nom d'l Ecole

Niaga Peul



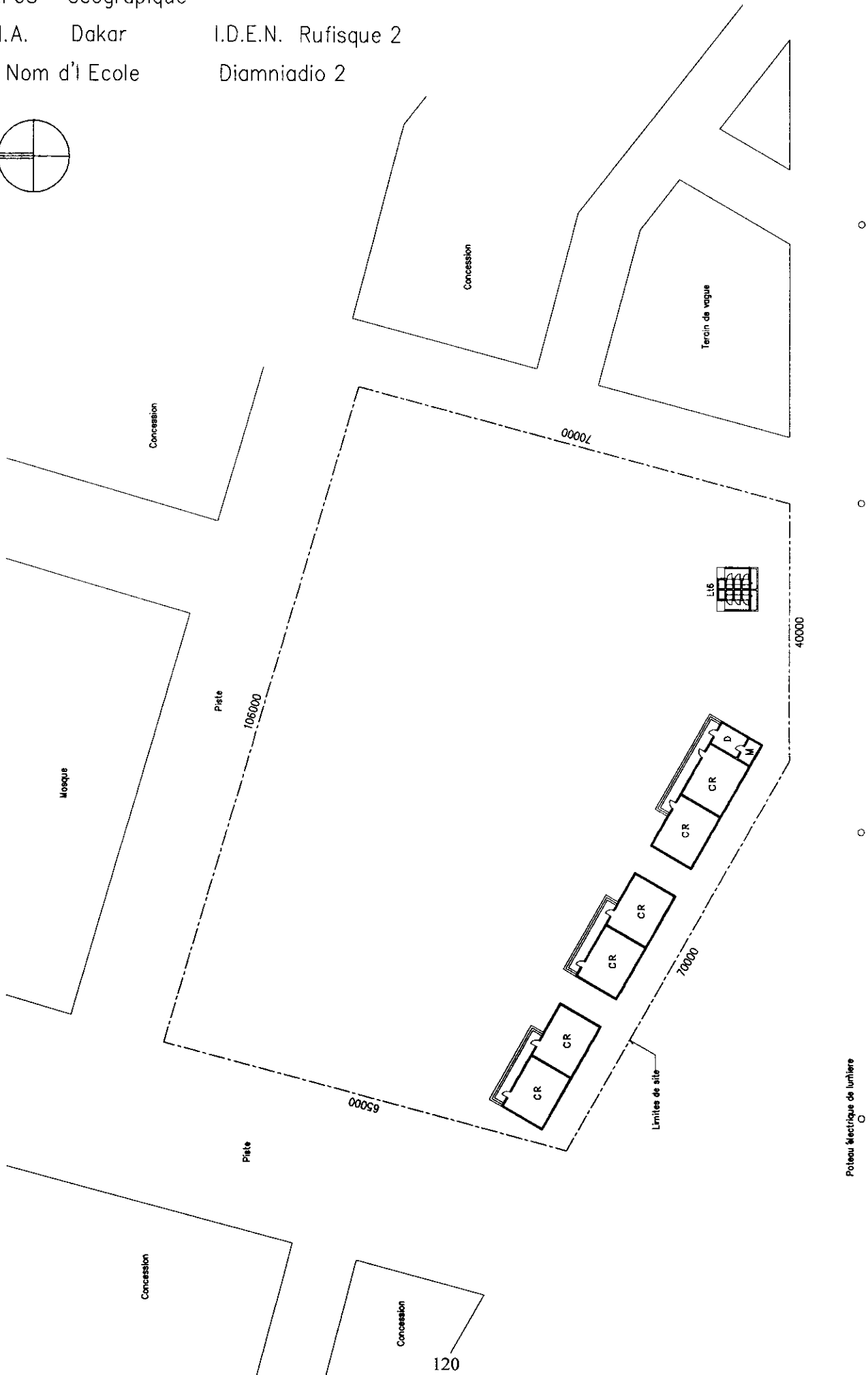
RF08 Geographie

I.A. Dakar

I.D.E.N. Rufisque 2

Nom d'Ecole

Diamniadio 2



DB01 Geographique

N: 14° 45' 19"

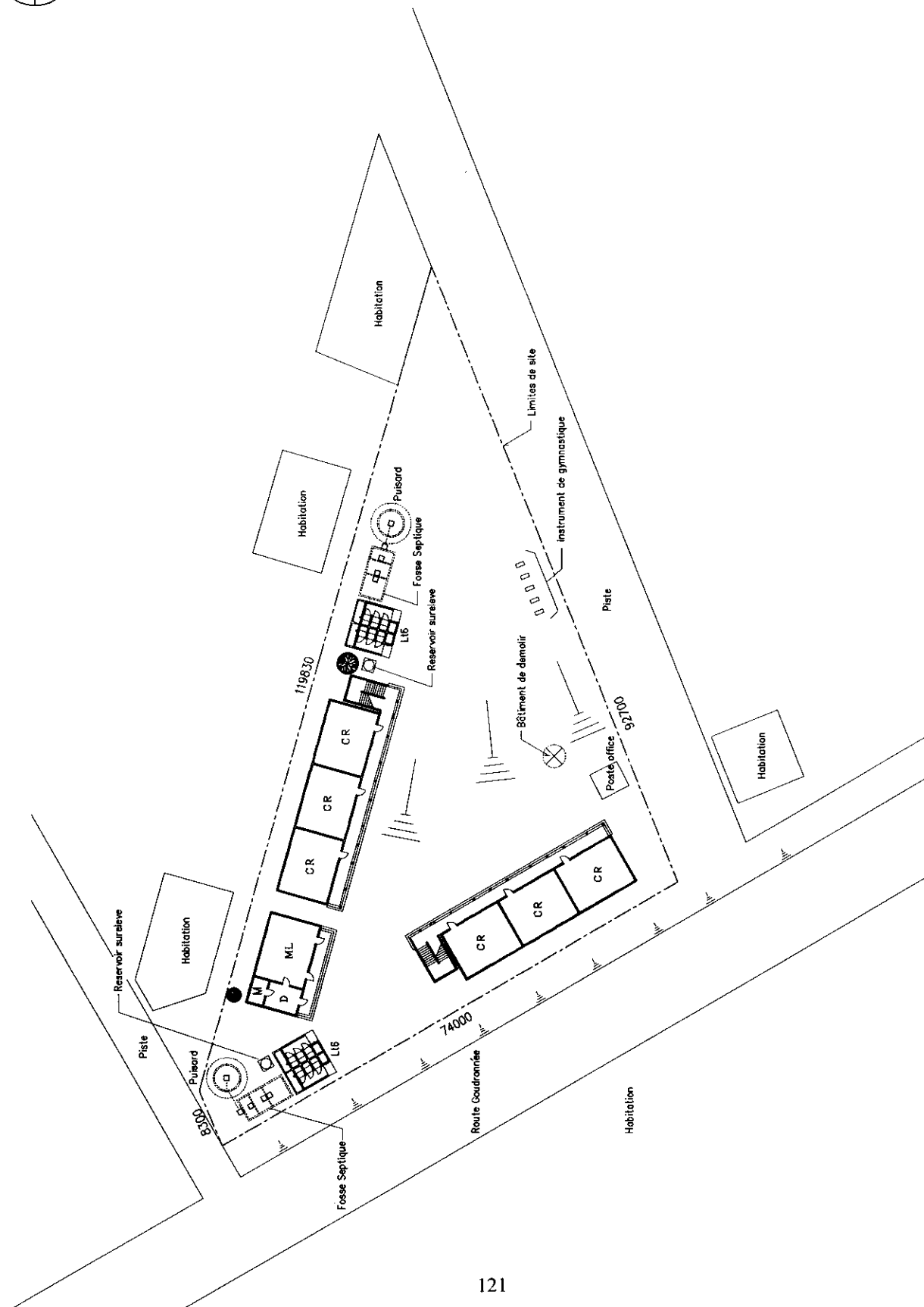
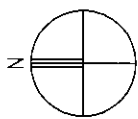
W: 17° 27' 46"

I.A. Dakar

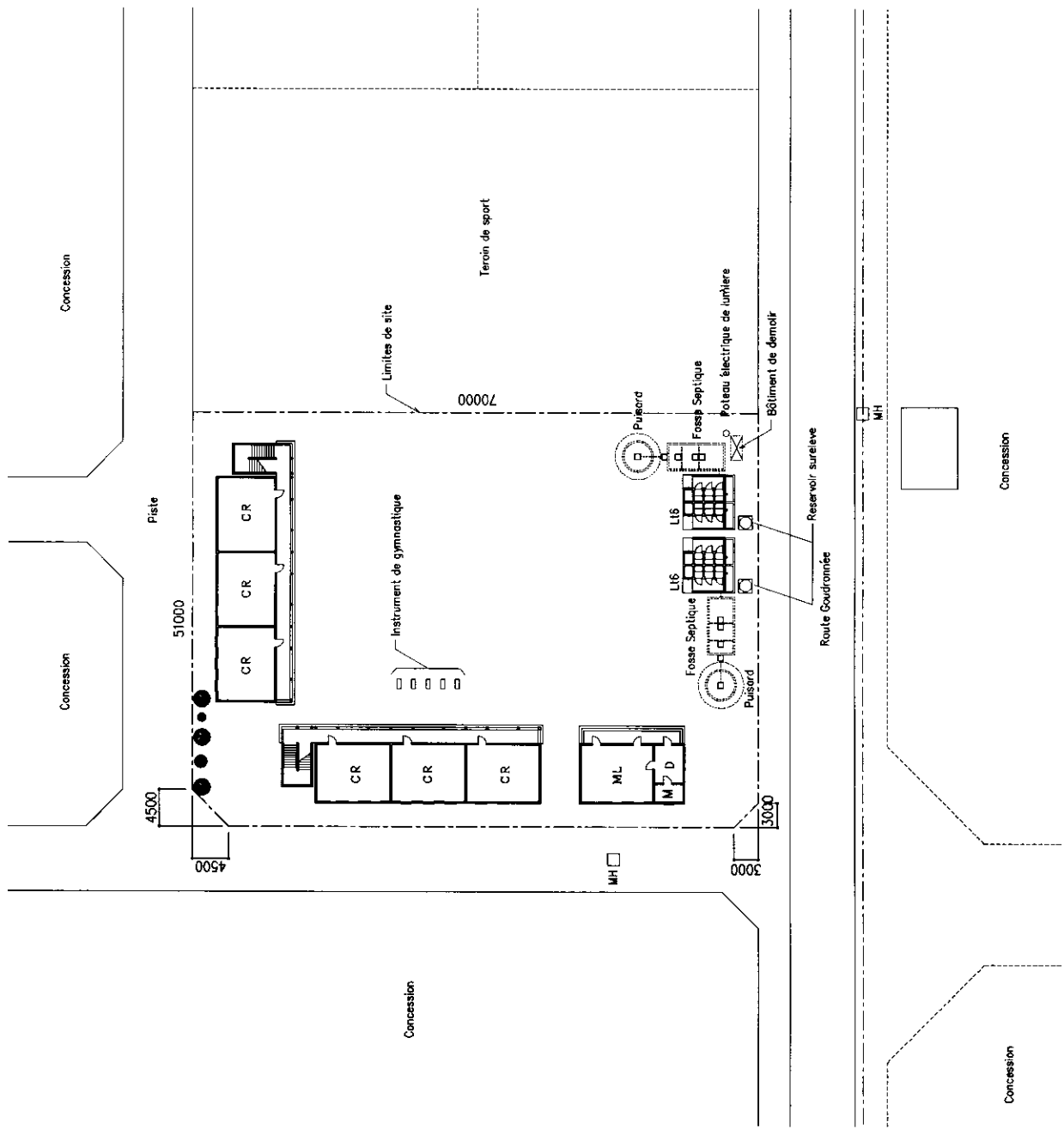
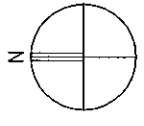
I.D.E.N. DK.Banlieue

Nom d'l Ecole

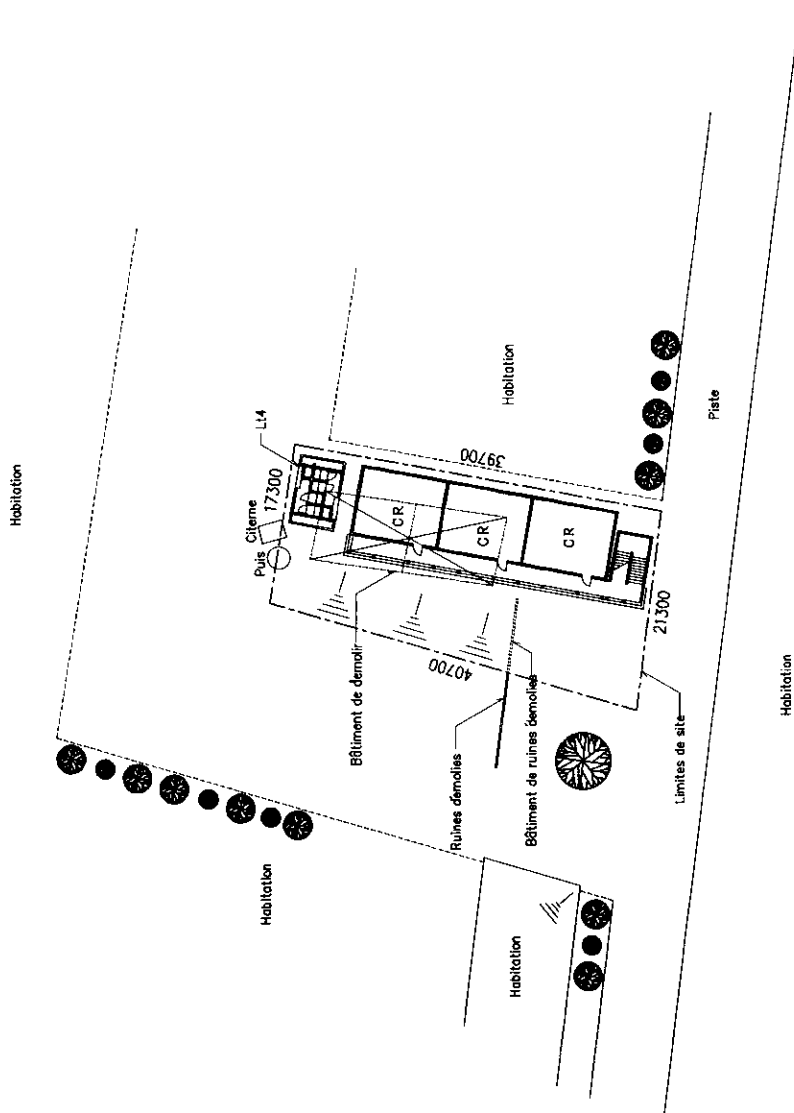
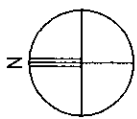
Nord Foire



DB04 Geographique N: 14° 44' 27"  
 W: 17° 25' 39"  
 I.A. Dakar I.D.E.N. DK.Banlieue  
 Nom d'l Ecole Mariste Extension



TH01 Geographie N: 14° 46' 19"  
W: 17° 19' 17"  
I.A. Dakar I.D.E.N. Thiaroye  
Nom d'Ecole Darou Missette





MB01 Geographie

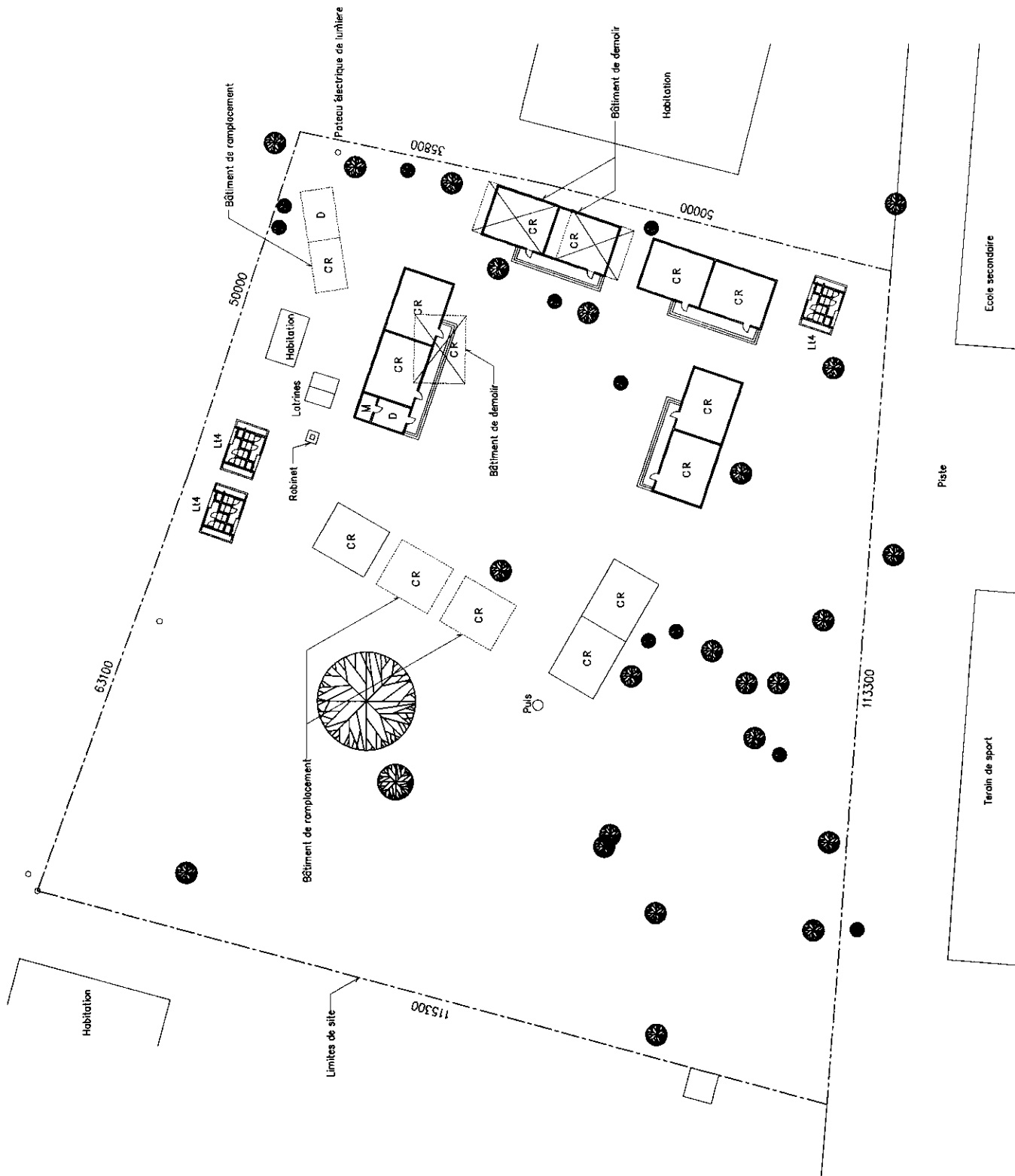
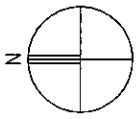
N: 14° 25' 20"  
W: 16° 42' 35"

I.A. Thies

I.D.E.N. Mbour

Nom d'l Ecole

Malick Guiry Gaye



MB02 Geographie

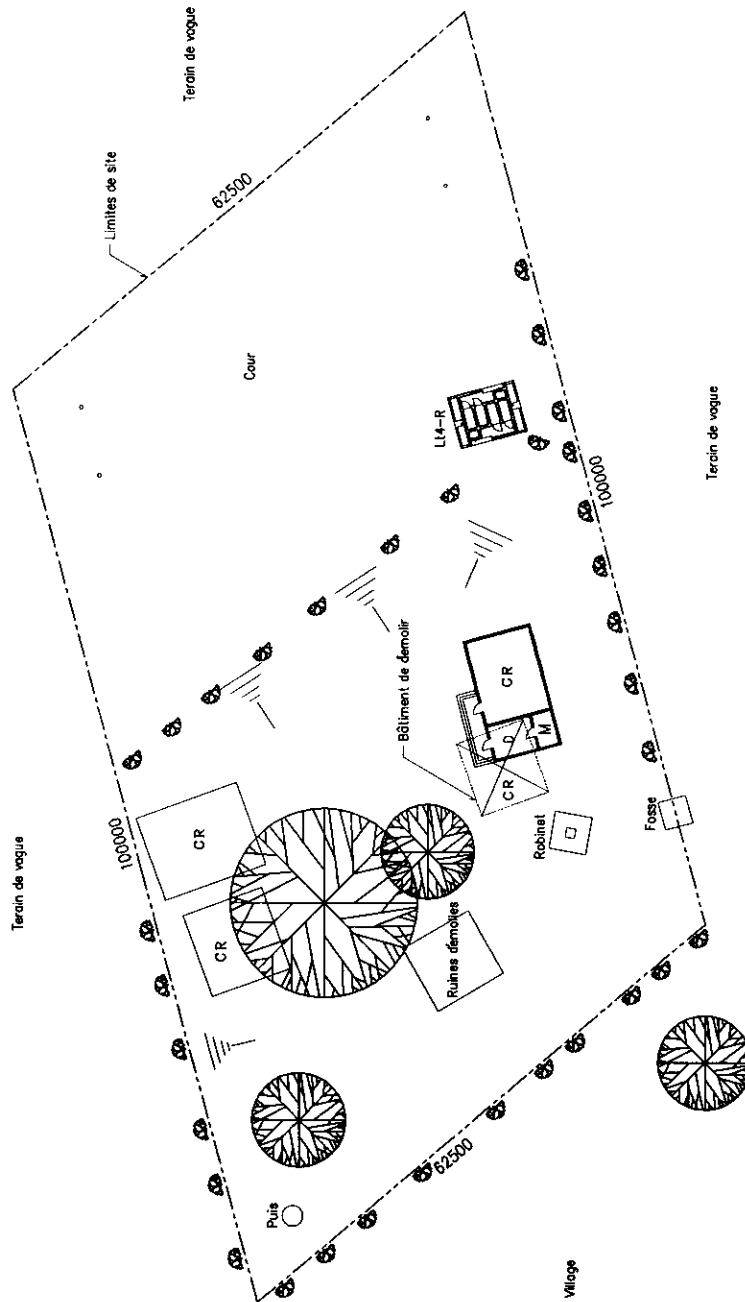
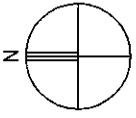
N: 14° 34' 50"  
W: 16° 46' 14"

I.A. Thies

I.D.E.N. Mbour

Nom d'Ecole

Aamady Wagne (Soussoun)



MB03 Geographie

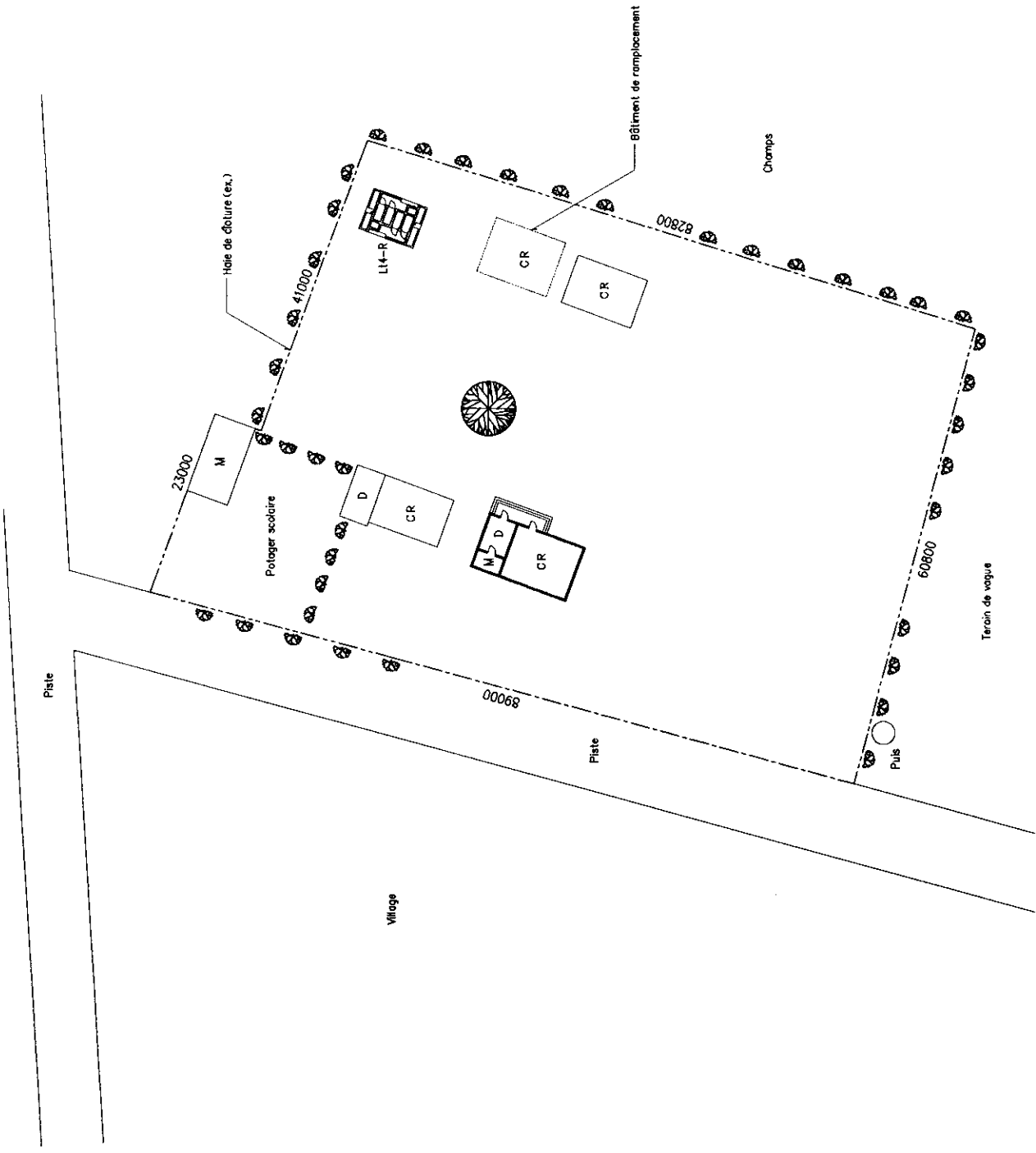
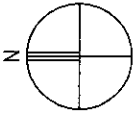
N: 14° 36' 11"  
W: 16° 43' 09"

I.A. Thies

I.D.E.N. Mbour

Nom d'I Ecole

Koulouck Sérère



MB04 Geographie

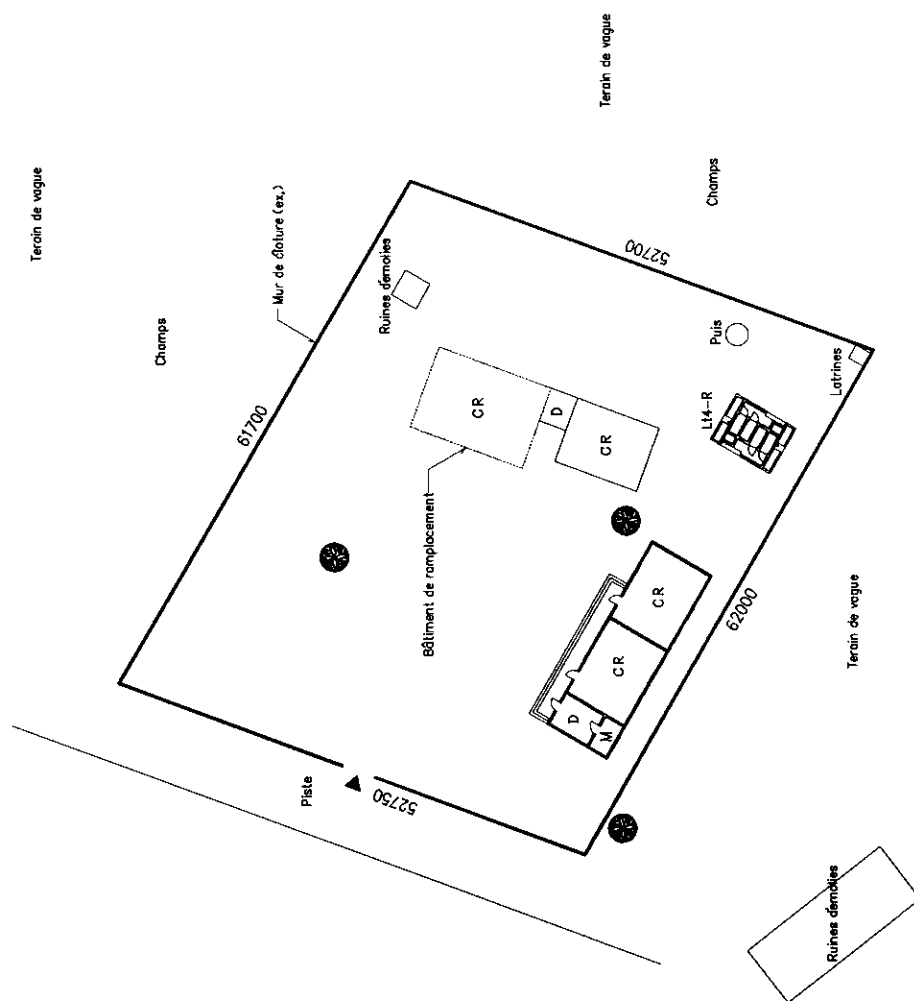
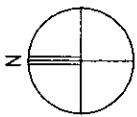
N: 14° 36' 52"  
W: 16° 44' 11"

I.A. Thies

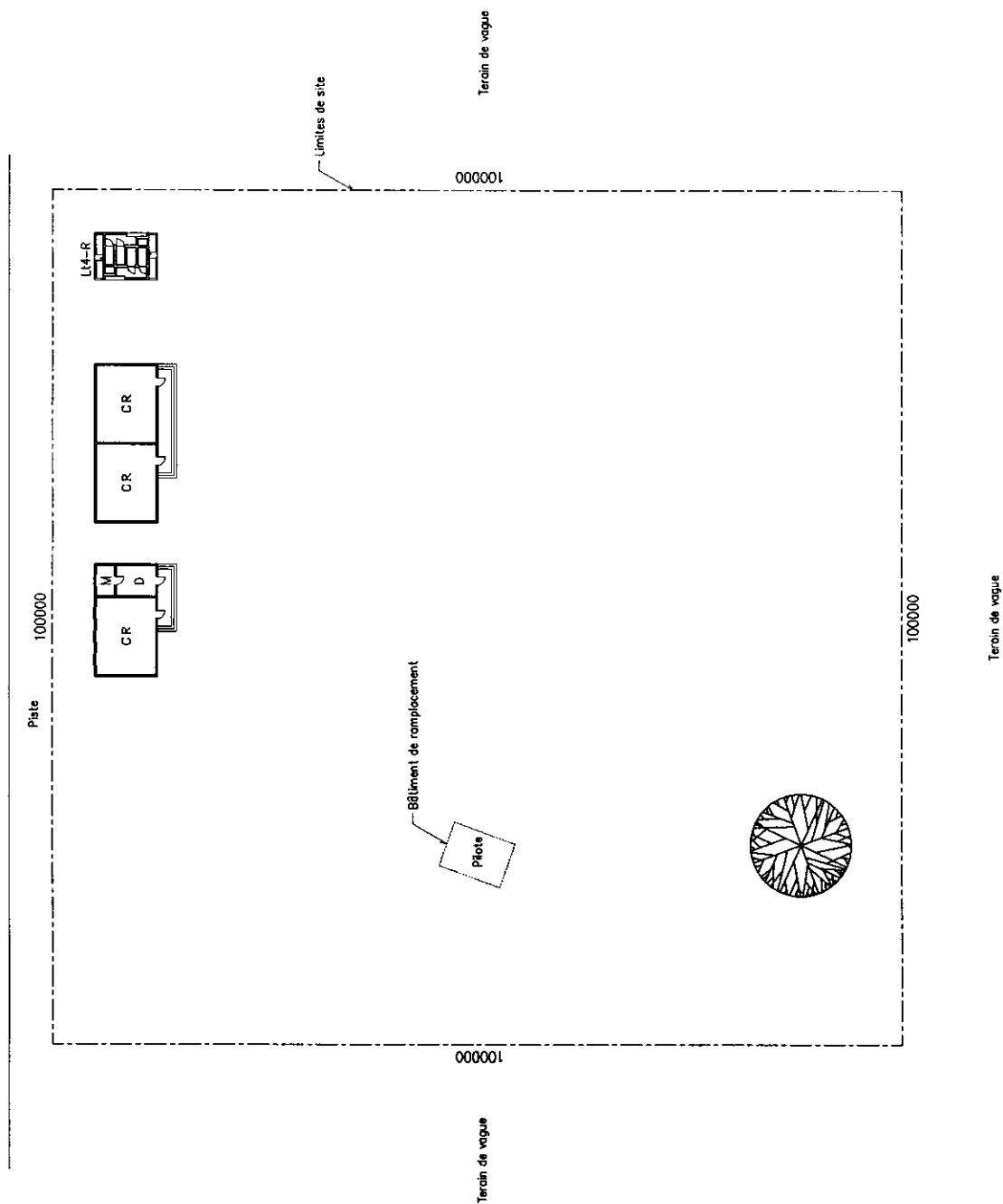
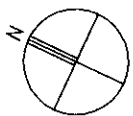
I.D.E.N. Mbour

Nom d'École

Guélor



MB05 Geographie N: 14° 35' 14"  
 I.A. Thies W: 16° 33' 13"  
 I.D.E.N. Mbour  
 Nom d'Ecole Ndagdame



MB06 Geographie

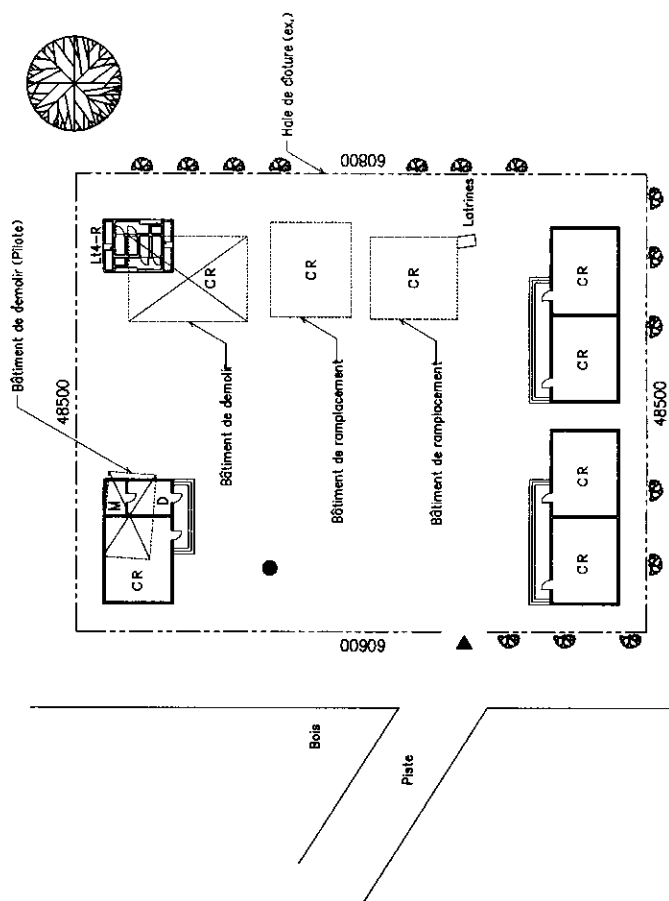
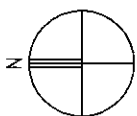
N: 14° 31' 29"  
W: 16° 34' 40"

I.A. Thies

I.D.E.N. Mbour

Nom d'École

Ndiara Loum Tockmay



MB07 Geographique

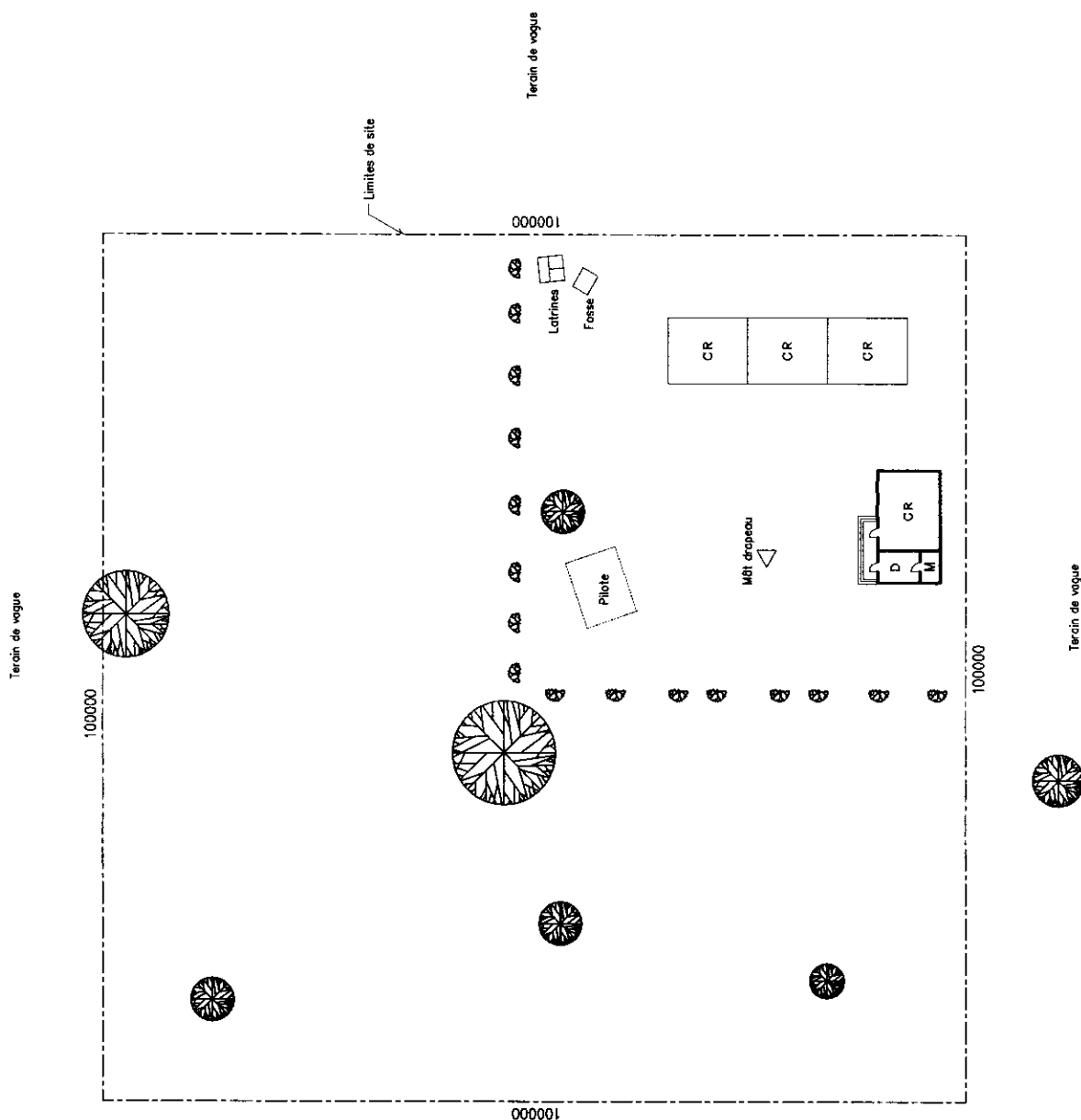
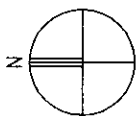
N: 14° 36' 05"  
W: 16° 37' 13"

I.A. Thies

I.D.E.N. Mbour

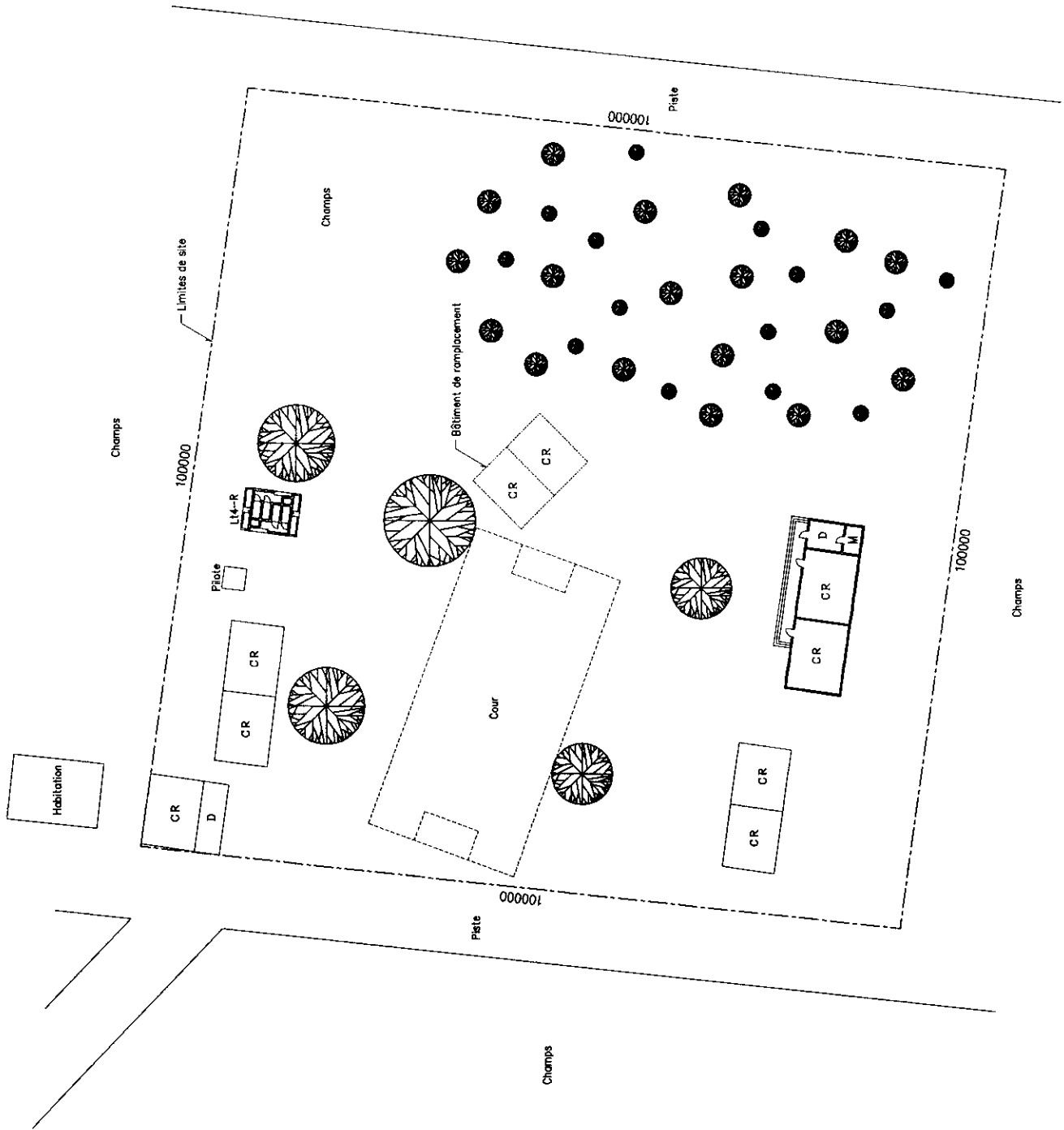
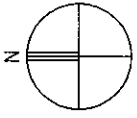
Nom d'l Ecole

Mboufoudji



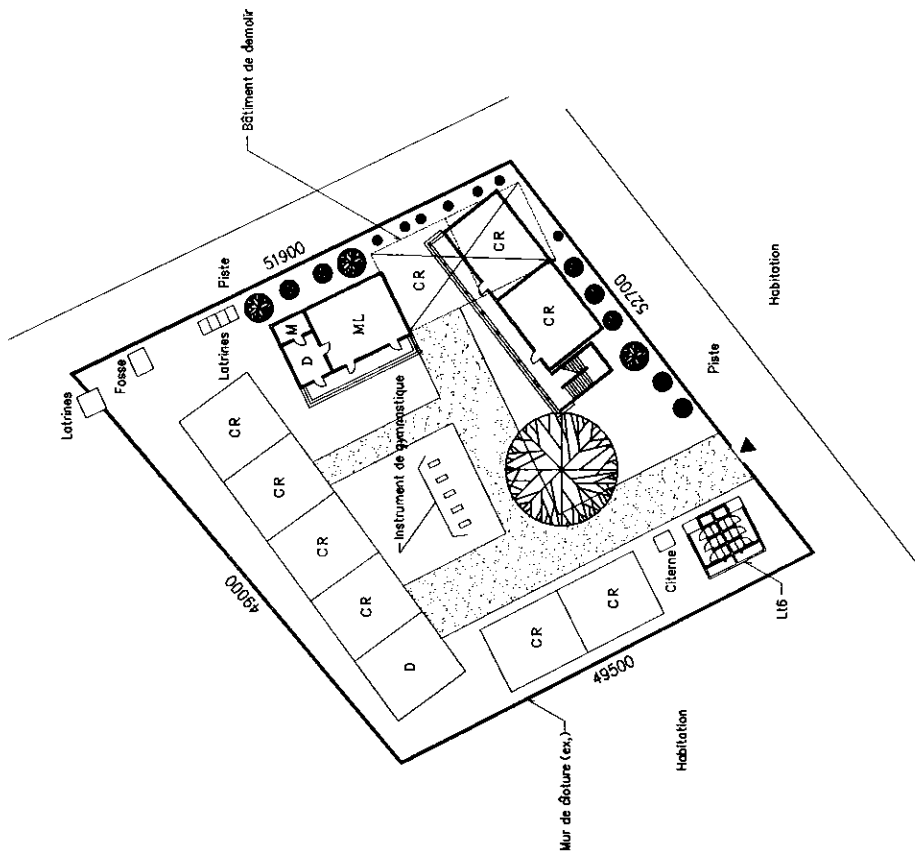
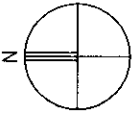
Terrain de vague

MB08 Geographie N: 14° 39' 54"  
 I.A. Thies W: 17° 02' 24"  
 I.D.E.N. Mbour  
 Nom d'Ecole Kirène





MB09 Geographie N: 14° 33' 55"  
 W: 17° 07' 25"  
 I.A. Thies I.D.E.N. Mbour  
 Nom d'l Ecole Ndayane



MB10 Geographique

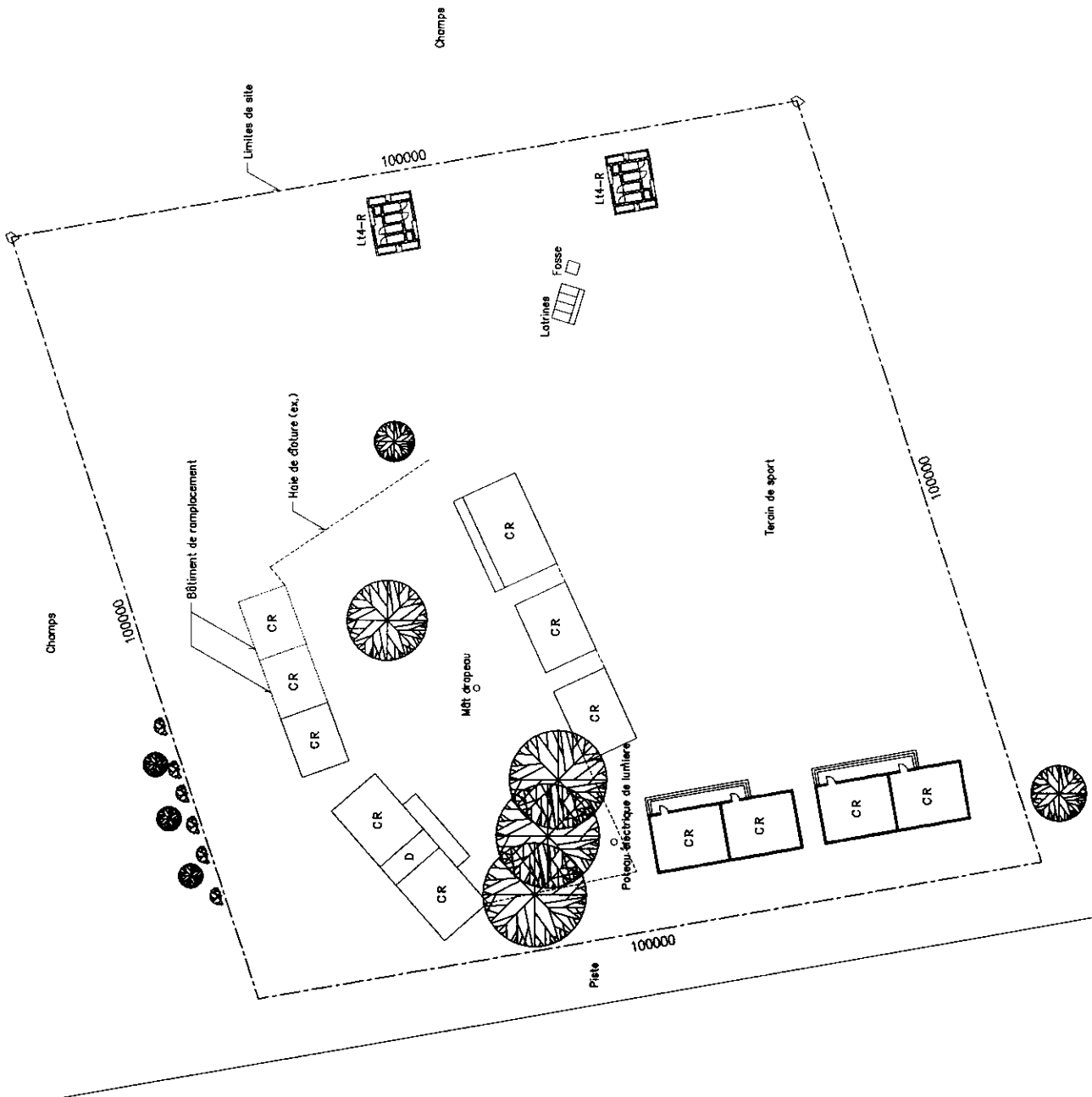
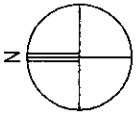
N: 14° 36' 41"  
W: 17° 04' 50"

I.A. Thies

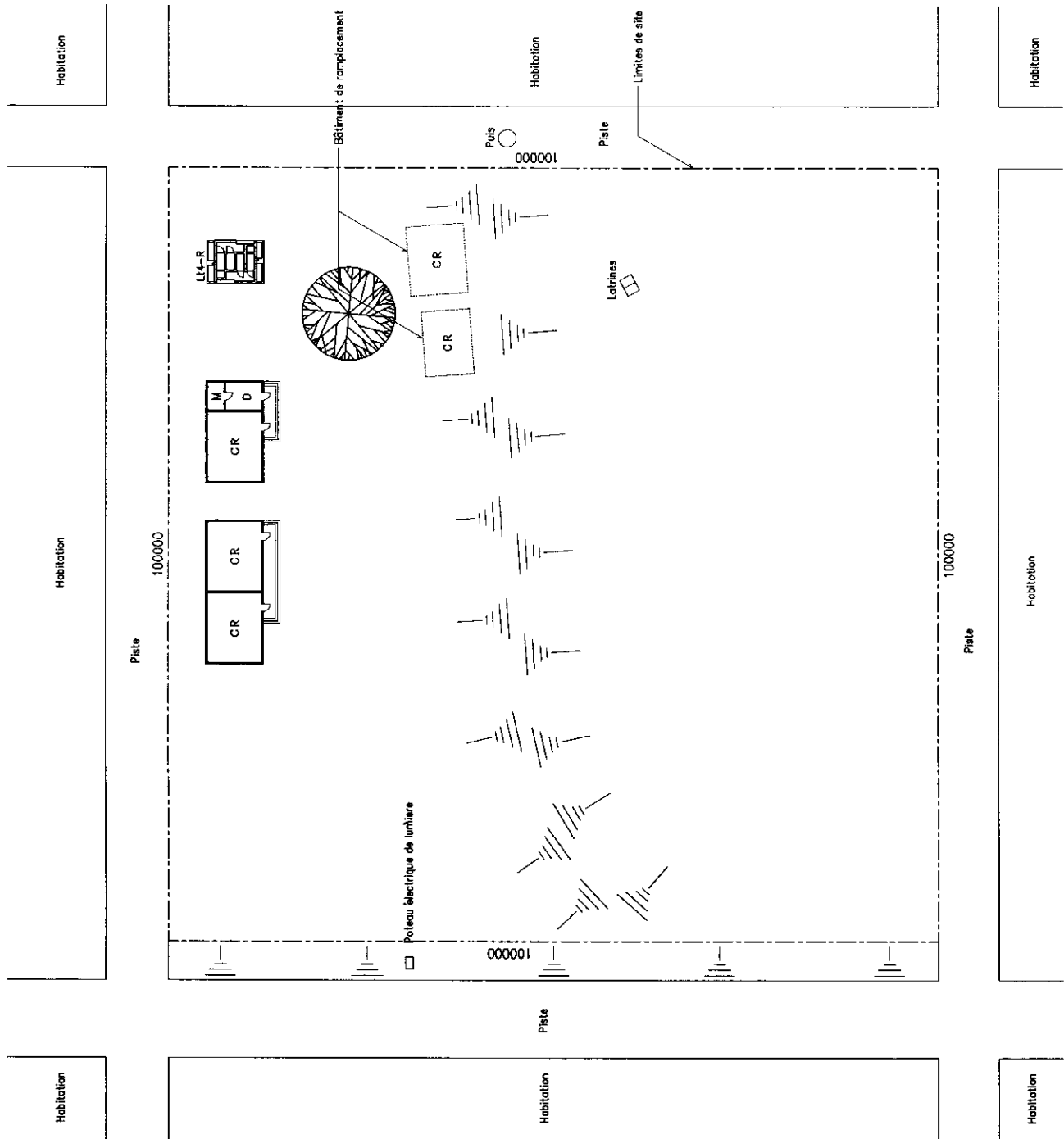
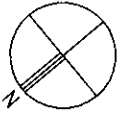
I.D.E.N. Mbour

Nom d'École

Tchiky



MB11 Geographique N: 14° 29' 40"  
 W: 16° 39' 07"  
 I.A. Thies I.D.E.N. Mbour  
 Nom d'I Ecole Ndiadiane



MB12 Geographique

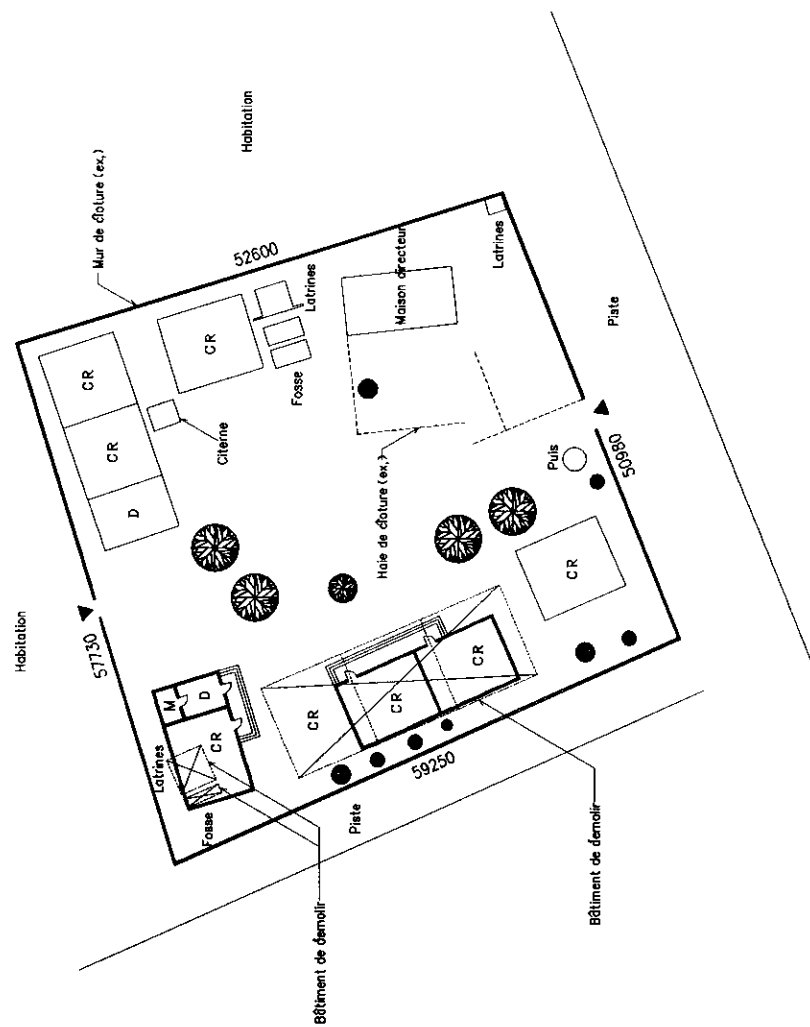
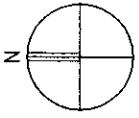
N: 14° 31' 04"  
W: 16° 56' 32"

I.A. Thies

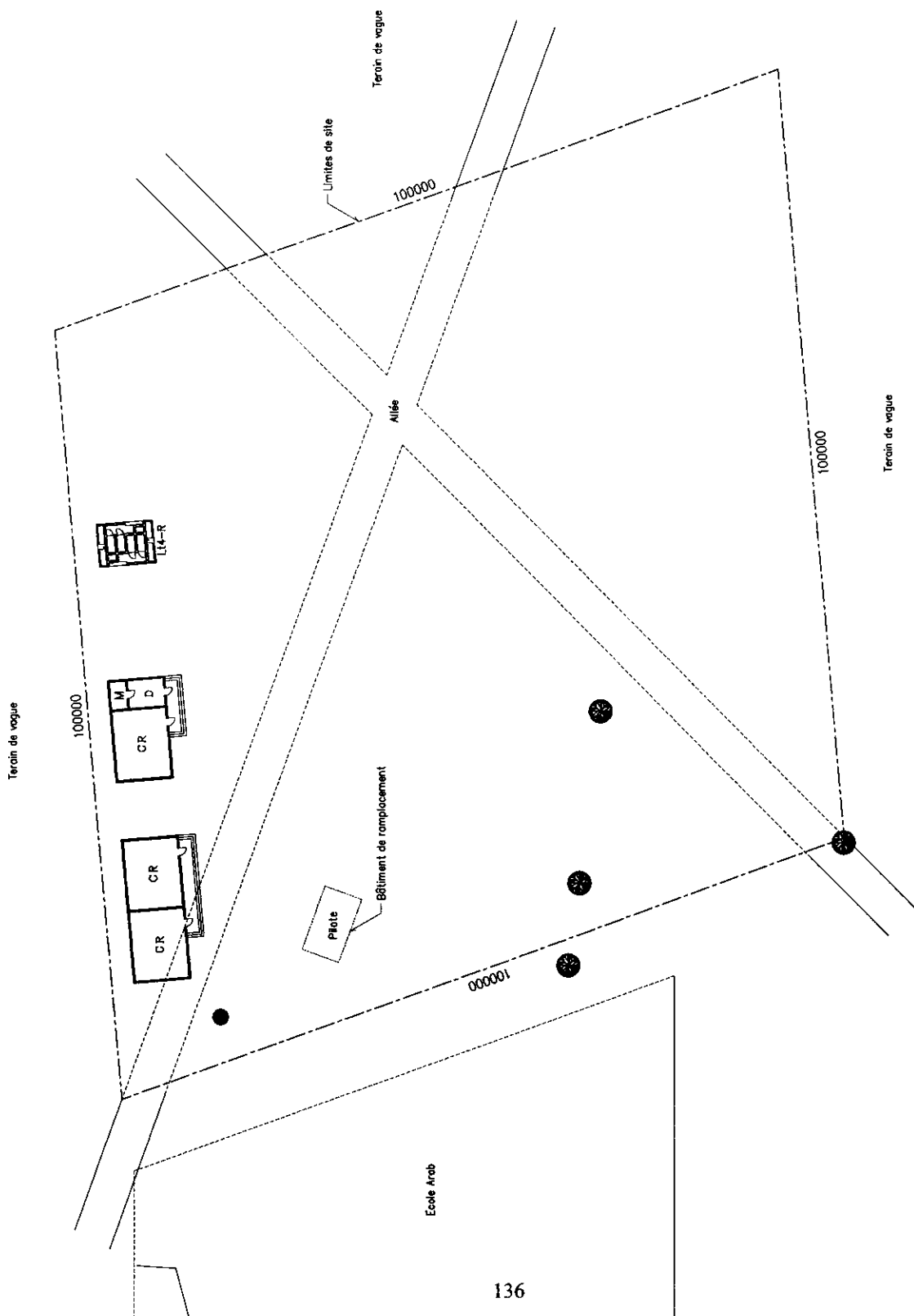
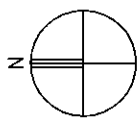
I.D.E.N. Mbour

Nom d'I Ecole

Tène Toubab



TD02 Geographique N: 14° 49' 25"  
W: 16° 39' 35"  
I.A. Thies I.D.E.N. Thies departement  
Nom d'l Ecole Sindiane



TD03 Geographie

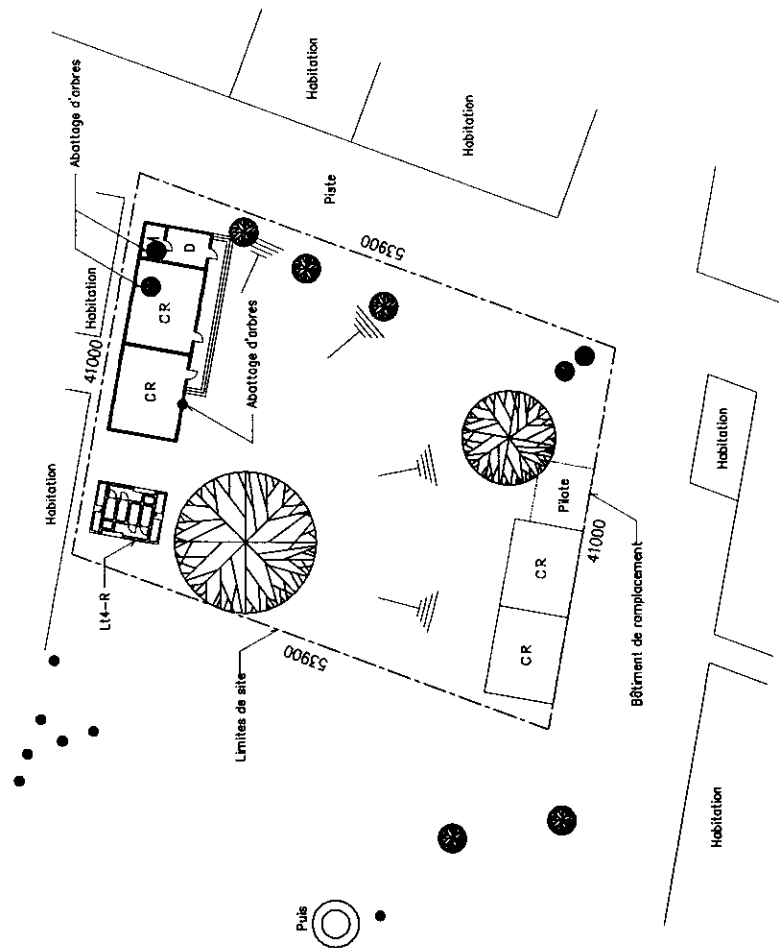
N: 14° 50' 46"  
W: 16° 43' 07"

I.A. Thies

I.D.E.N. Thies departement

Nom d'I Ecole

Keur Ndiaga Sarr



TD04 Geographie

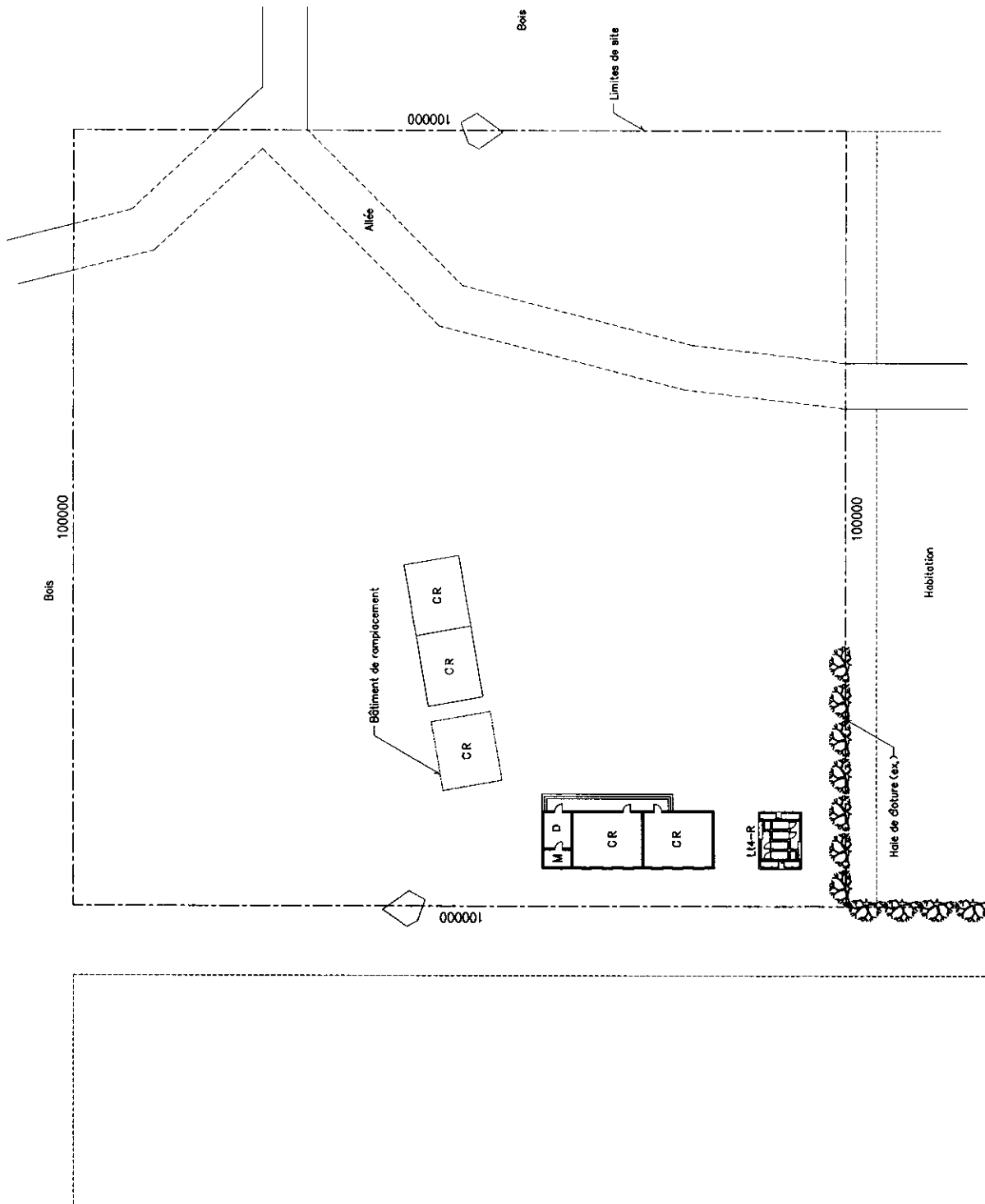
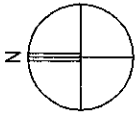
N: 14° 46' 22"  
W: 16° 37' 10"

I.A. Thies

I.D.E.N. Thies departement

Nom d'I Ecole

Ndiaba Khaly



TD06 Geographique

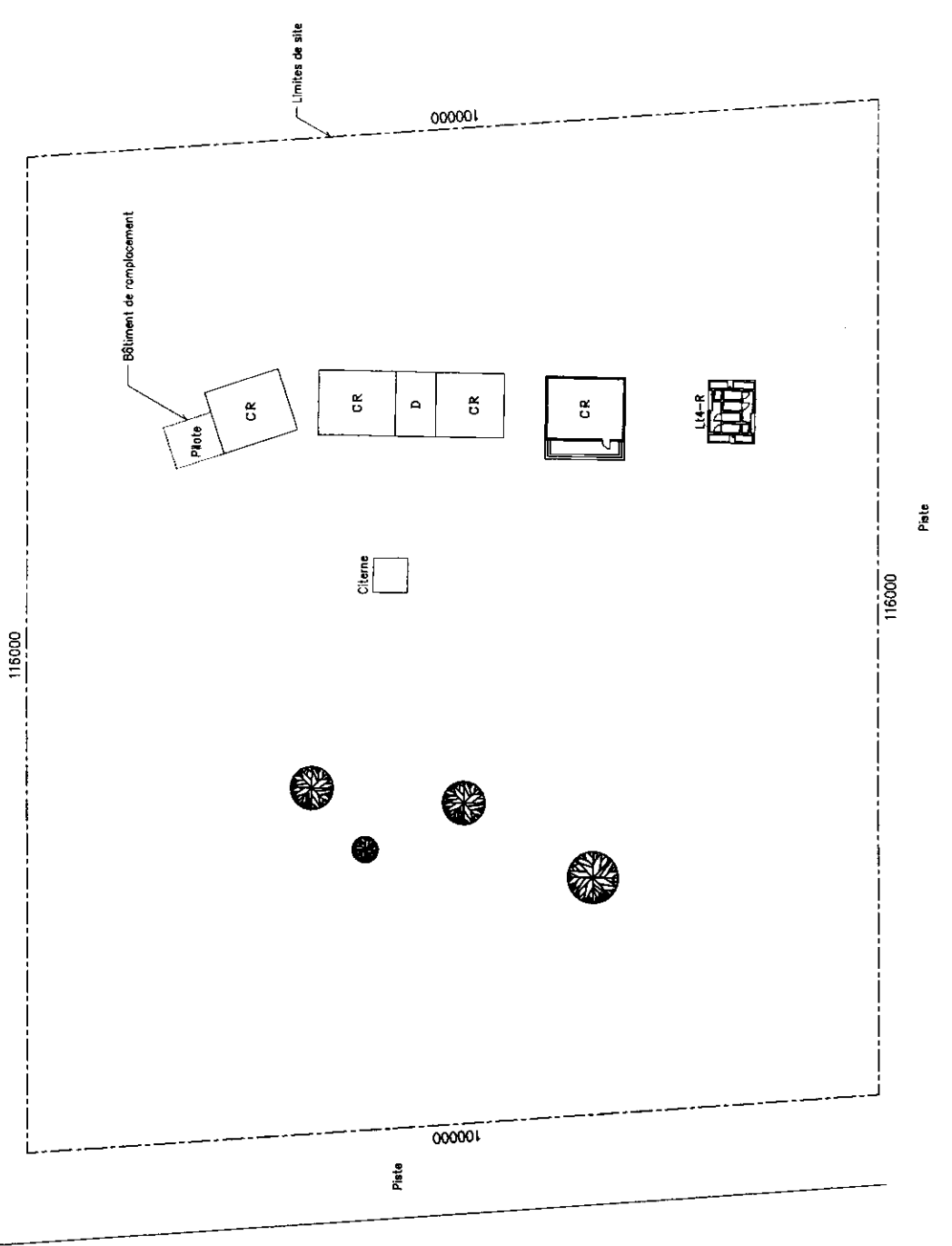
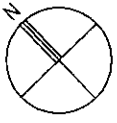
N: 14° 46' 57"  
W: 16° 37' 02"

I.A. Thies

I.D.E.N. Thies departement

Nom d'Ecole

Samel Ndour





TD07 Geographie

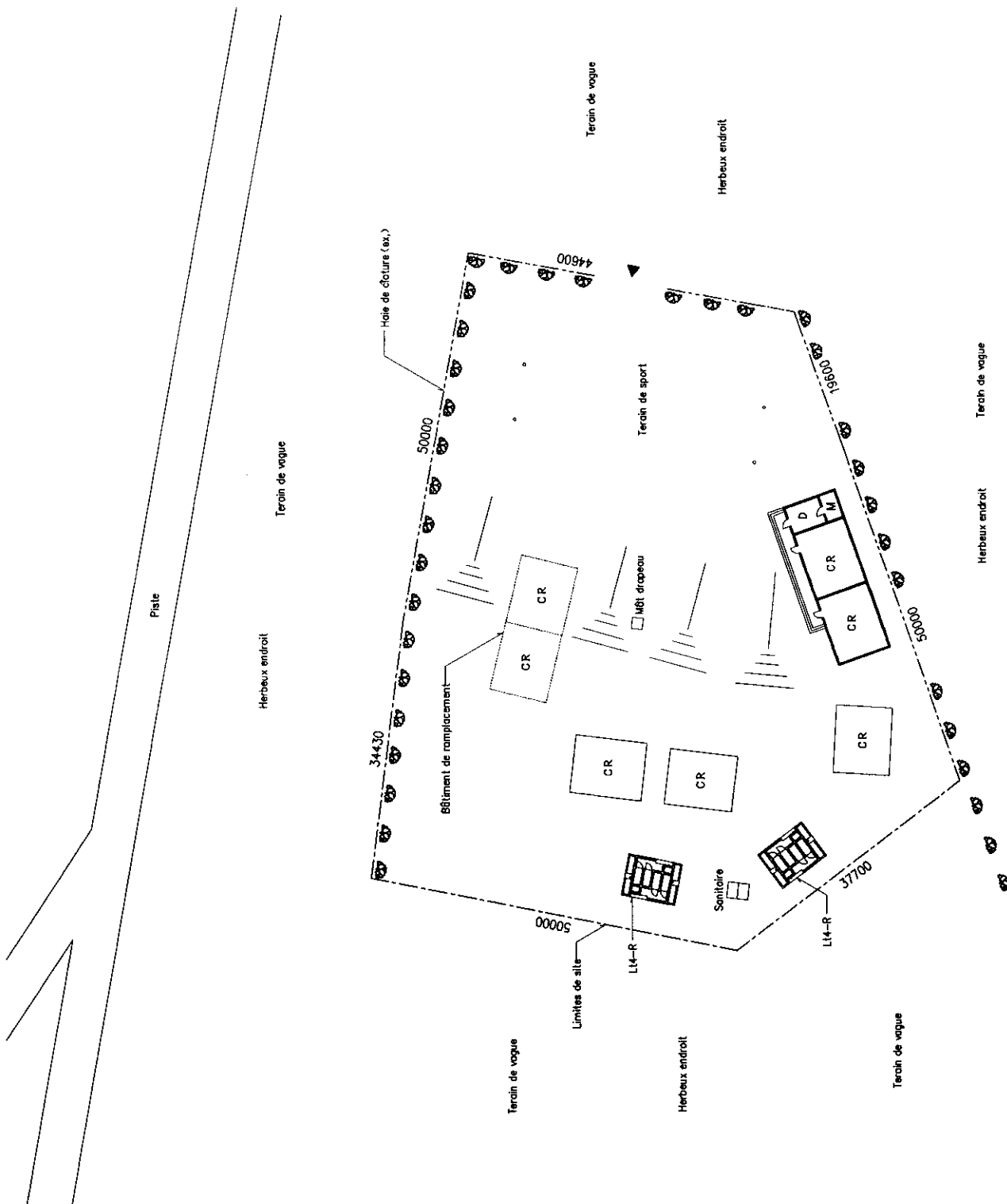
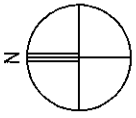
N: 14° 53' 18"  
W: 17° 08' 12"

I.A. Thies

I.D.E.N. Thies departement

Nom d'Ecole

Keur Abdou Ndoye



TD08 Geographique

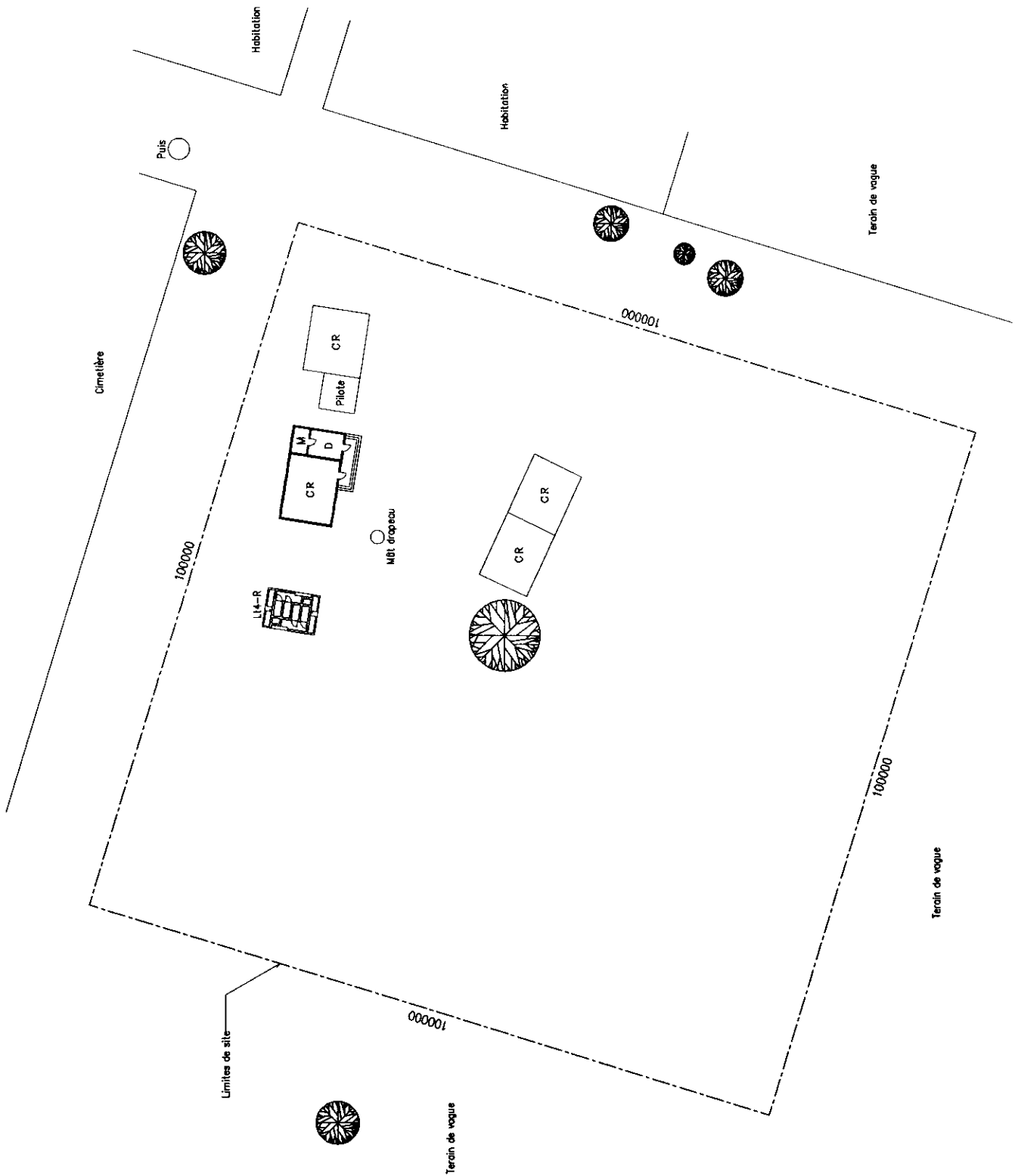
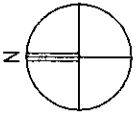
N: 14° 49' 39"  
W: 16° 41' 09"

I.A. Thies

I.D.E.N. Thies departement

Nom d'Ecole

Gade Khayes



TD09 Geographique

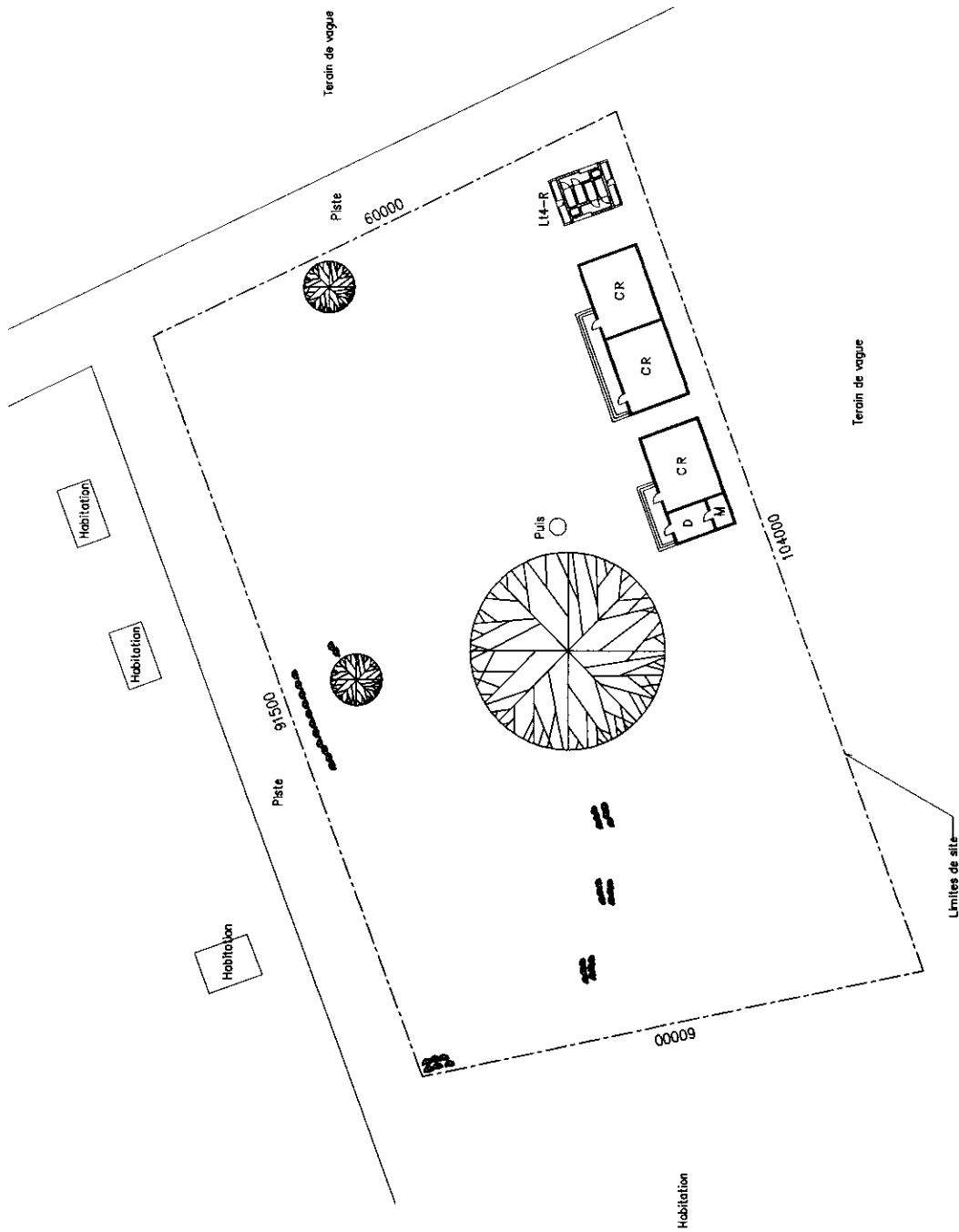
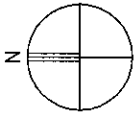
N: 14° 46' 44"  
W: 16° 48' 33"

I.A. Thies

I.D.E.N. Thies departement

Nom d'Ecole

Khayes Séreres (Khayes)



TD10 Geographie

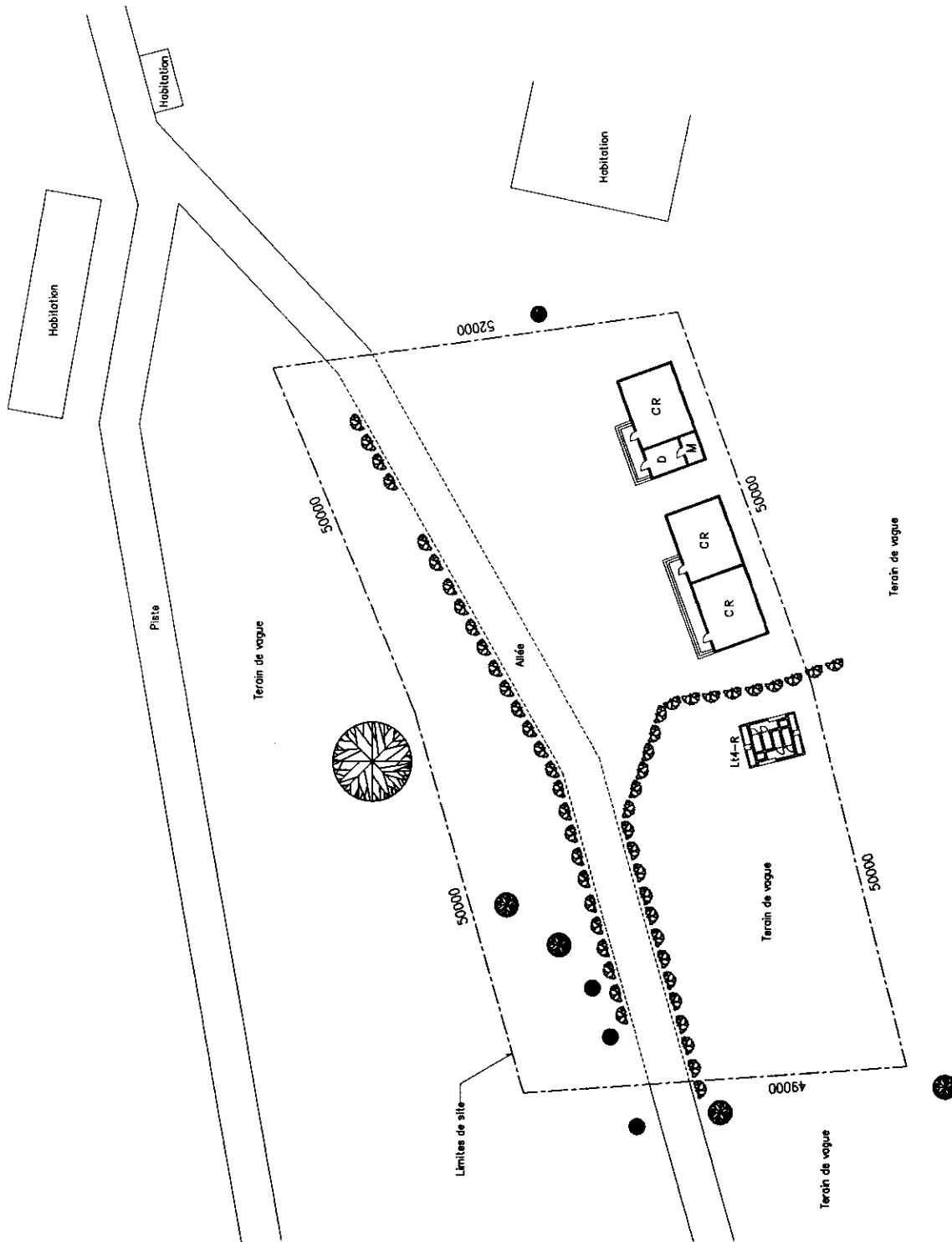
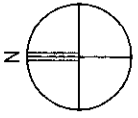
N: 14° 48' 45"  
W: 17° 05' 32"

I.A. Thies

I.D.E.N. Thies departement

Nom d'l Ecole

Yadé



TV03 Geographie

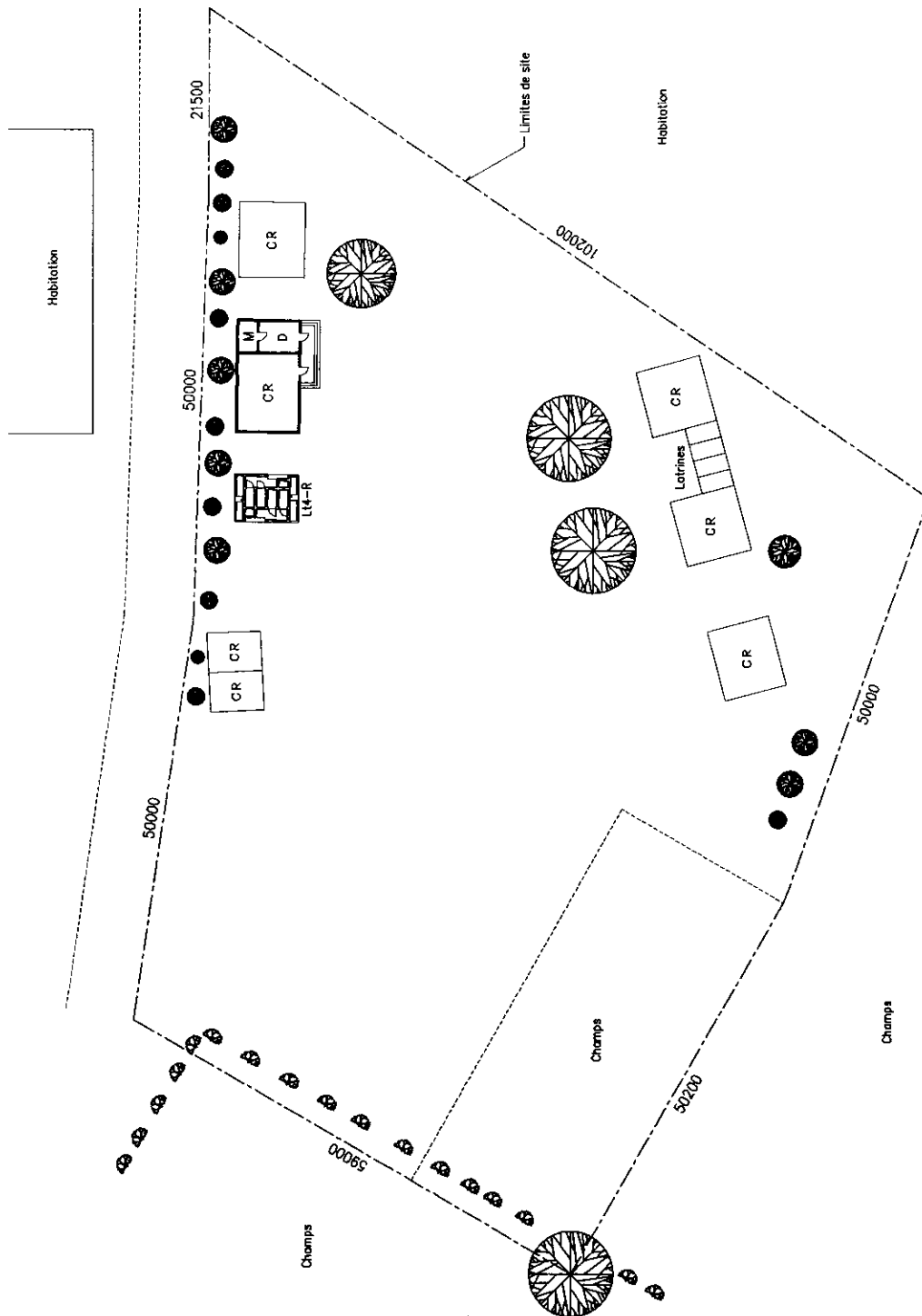
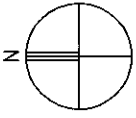
N: 14° 58' 24"  
W: 16° 51' 38"

I.A. Thies

I.D.E.N. Tivaouane

Nom d'École

Keur Baba Alima



KB02 Geographie

N: 15° 14' 57"

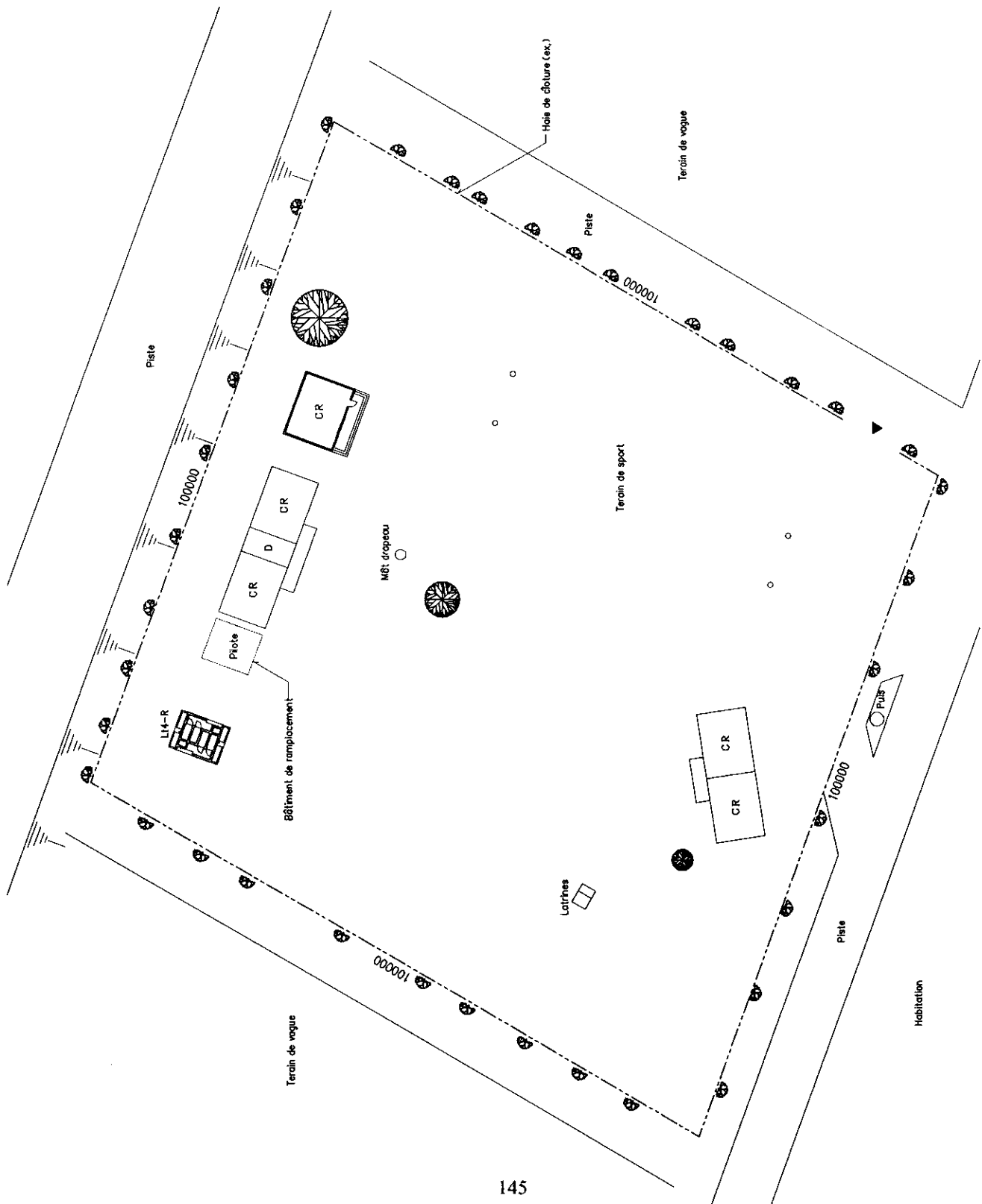
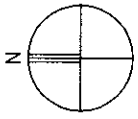
W: 16° 07' 06"

I.A. Louga

I.D.E.N. Kébèmer

Nom d'Ecole

Mbessine



KB03 Geographie

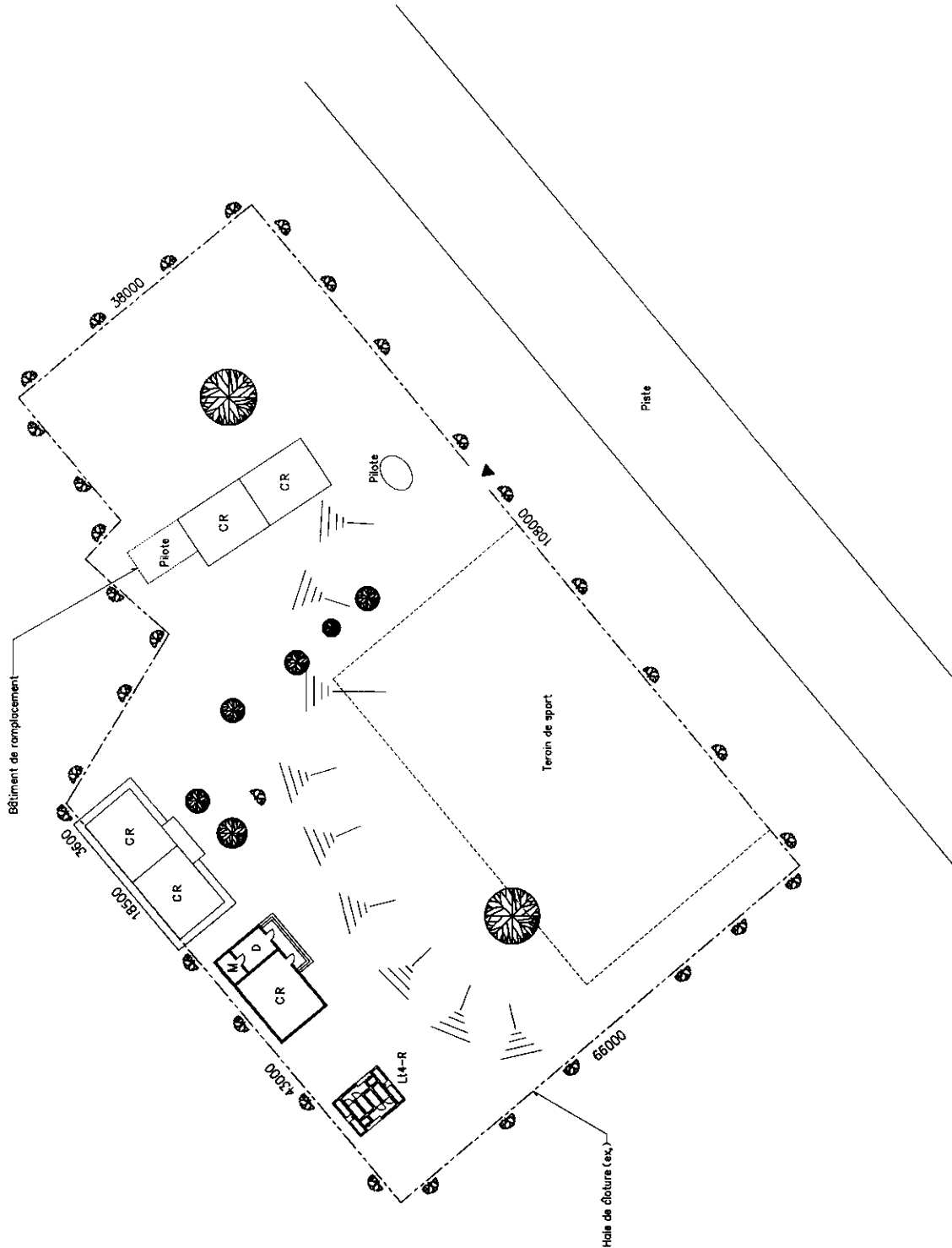
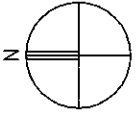
N: 15° 26' 08"  
W: 16° 23' 42"

I.A. Louga

I.D.E.N. Kébèmer

Nom d'École

Pekh Tall



KB04 Géographique

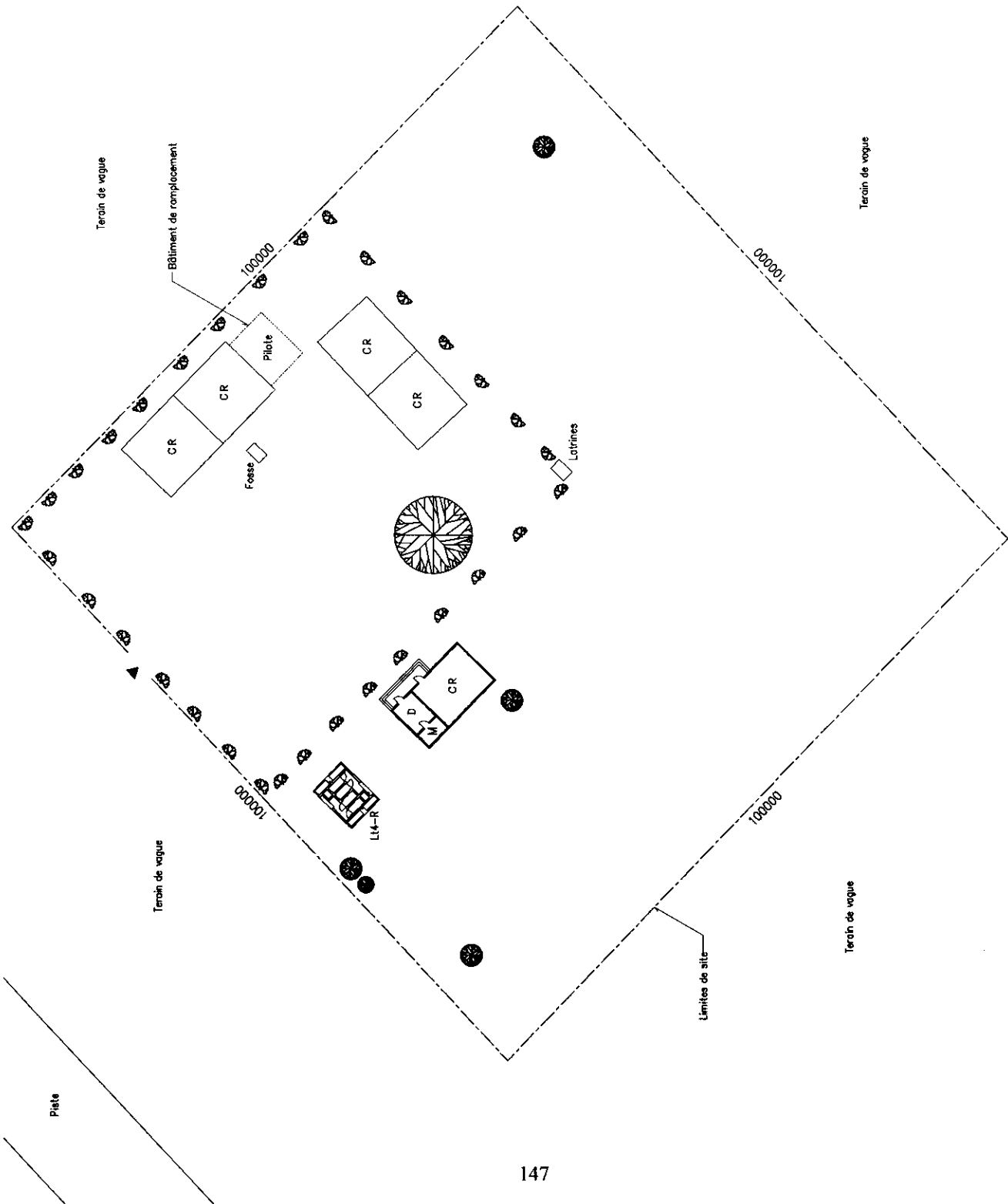
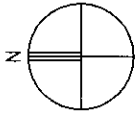
N: 15° 15' 50"  
W: 16° 32' 29"

I.A. Louga

I.D.E.N. Kébèmer

Nom d'École

Palméo Fall





KB05 Geograpique

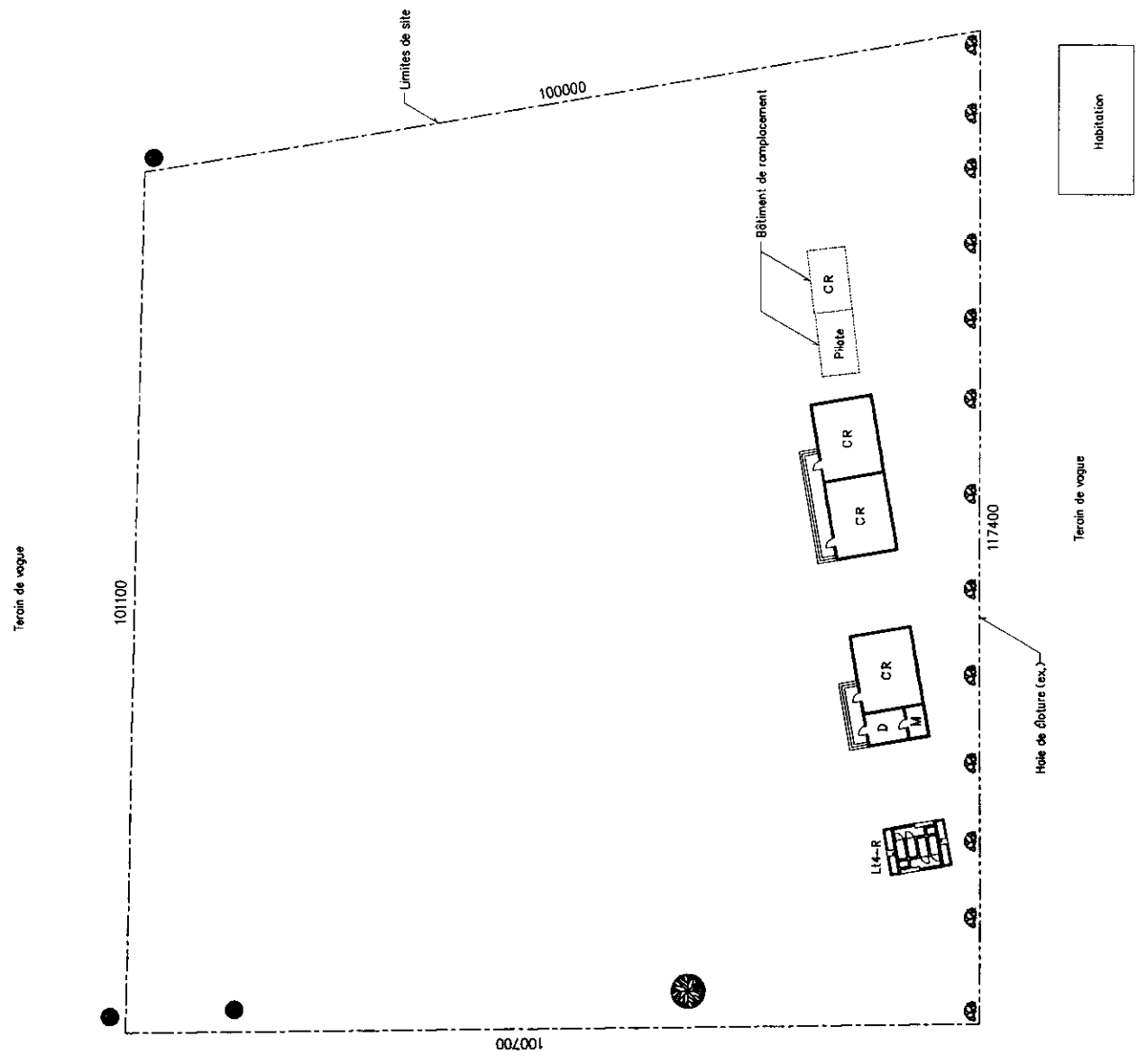
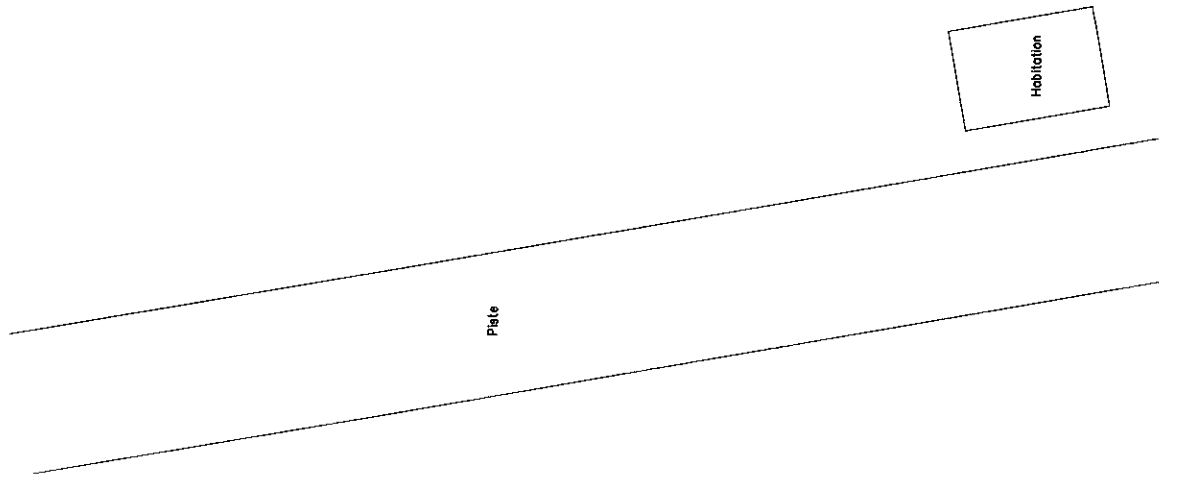
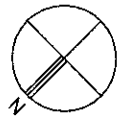
N: 15° 12' 18"  
W: 16° 34' 36"

I.A. Louga

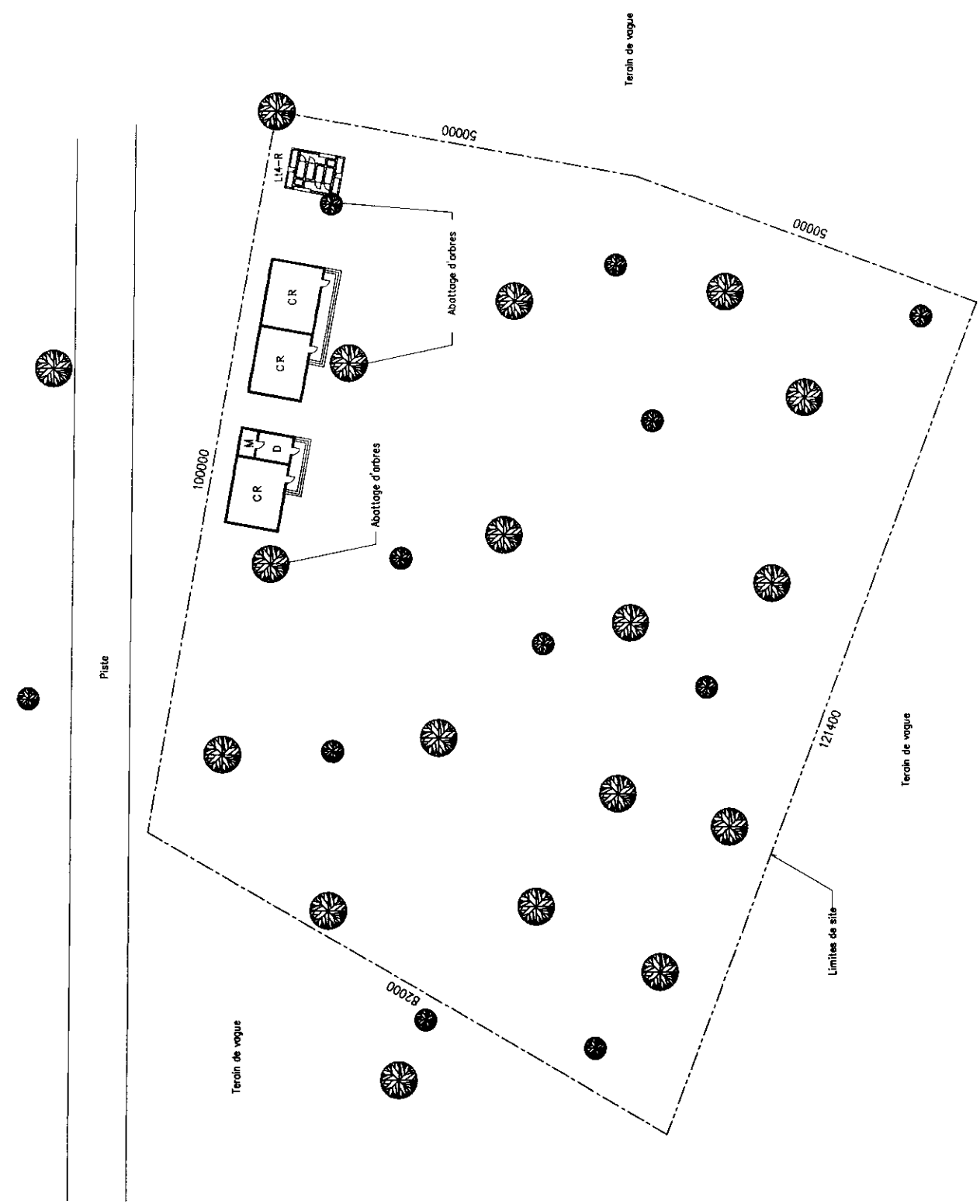
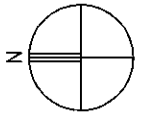
I.D.E.N. Kébèmer

Nom d'l Ecole

Beud Forage



KB06 Geographie N: 15° 12' 42"  
 I.A. Louga W: 16° 35' 42"  
 Nom d'École I.D.E.N. Kébèmer  
 Ndiaye Boumi



KB07 Geographie

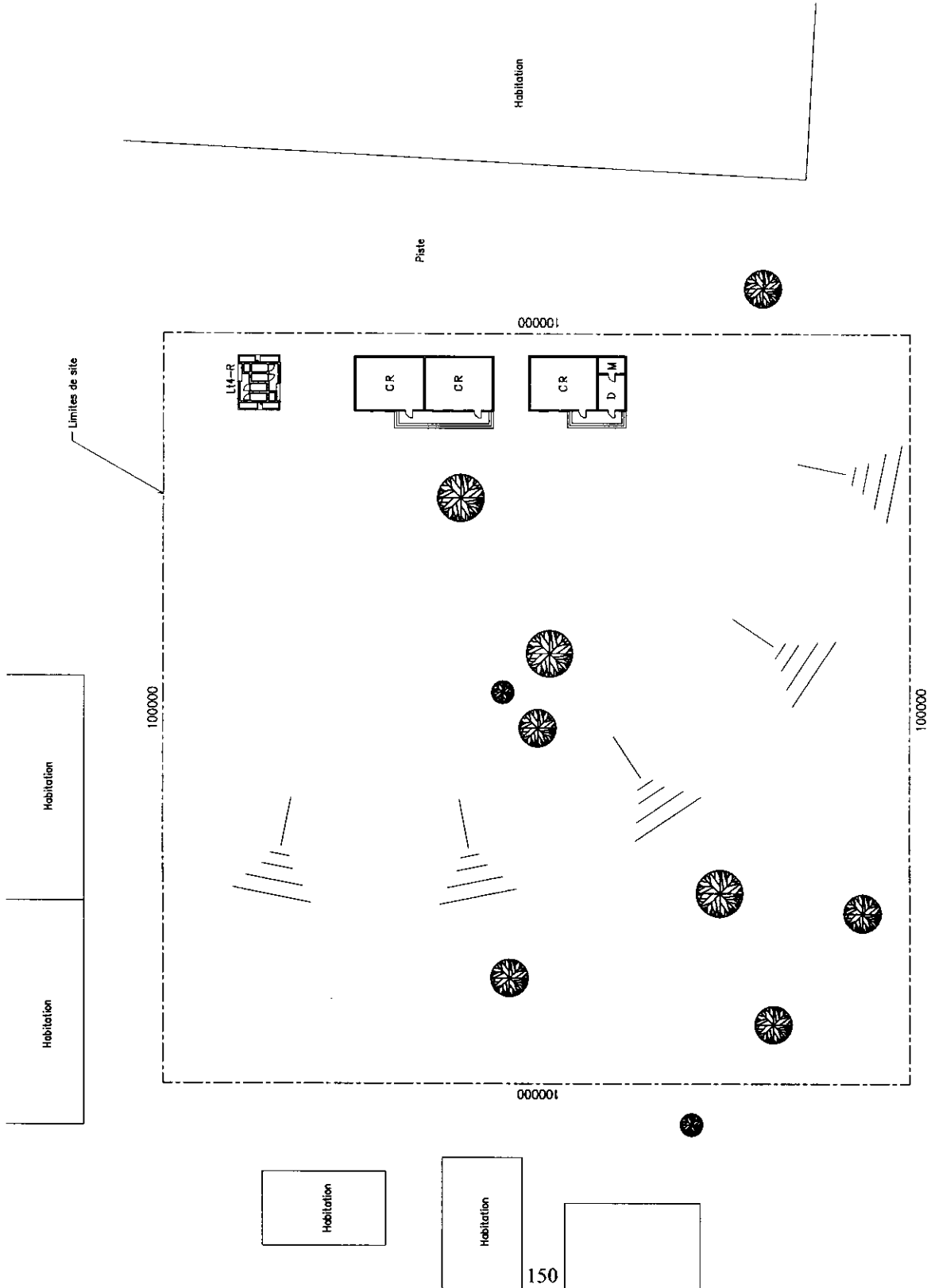
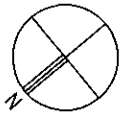
N: 15° 16' 39"  
W: 16° 31' 49"

I.A. Louga

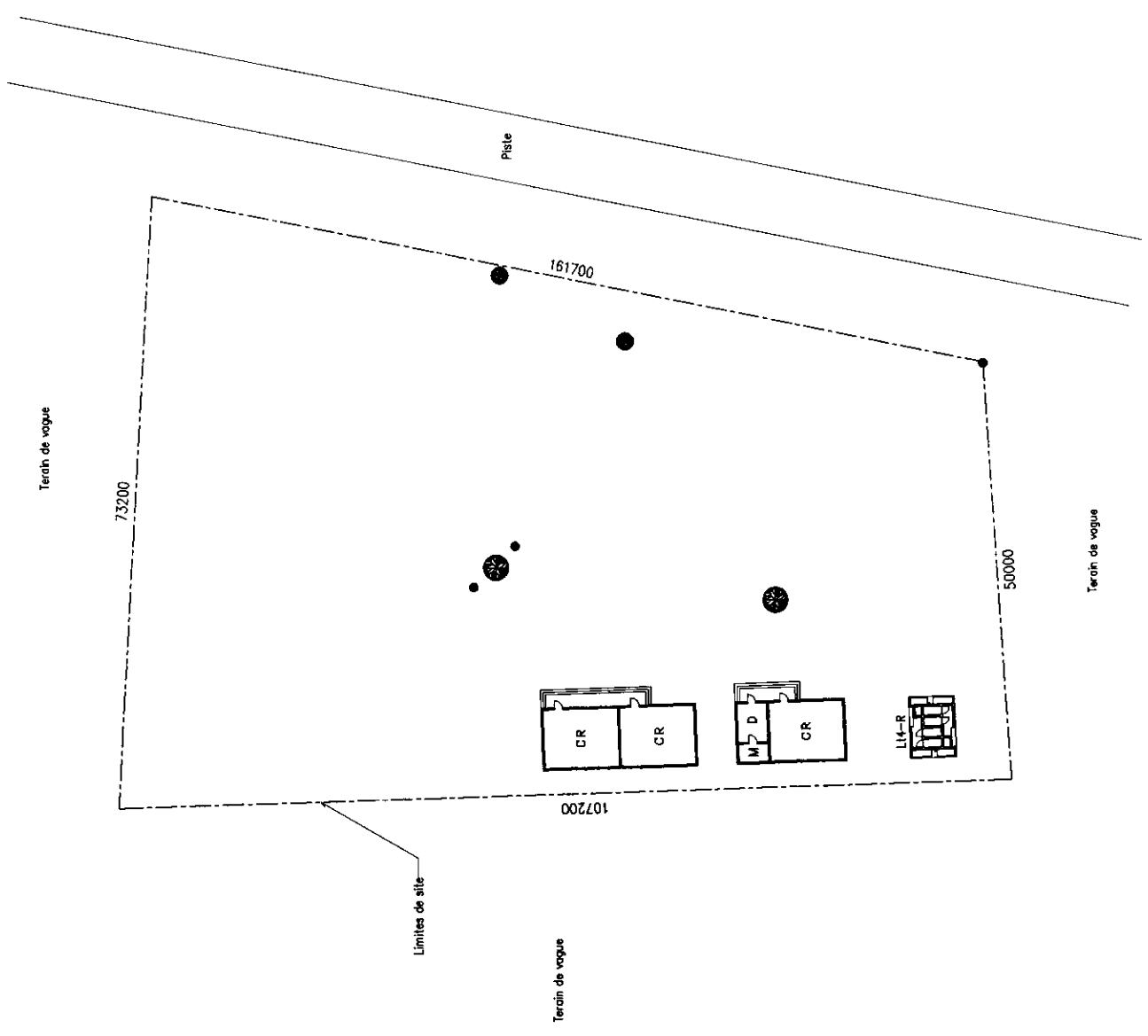
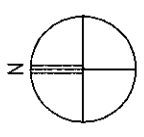
I.D.E.N. Kébèmer

Nom d'École

Ndande 3



KB08 Geographie N: 15° 19' 50"  
 W: 16° 18' 47"  
 I.A. Louga I.D.E.N. Kébèmer  
 Nom d'l Ecole Massar Diop



KB09 Geographique

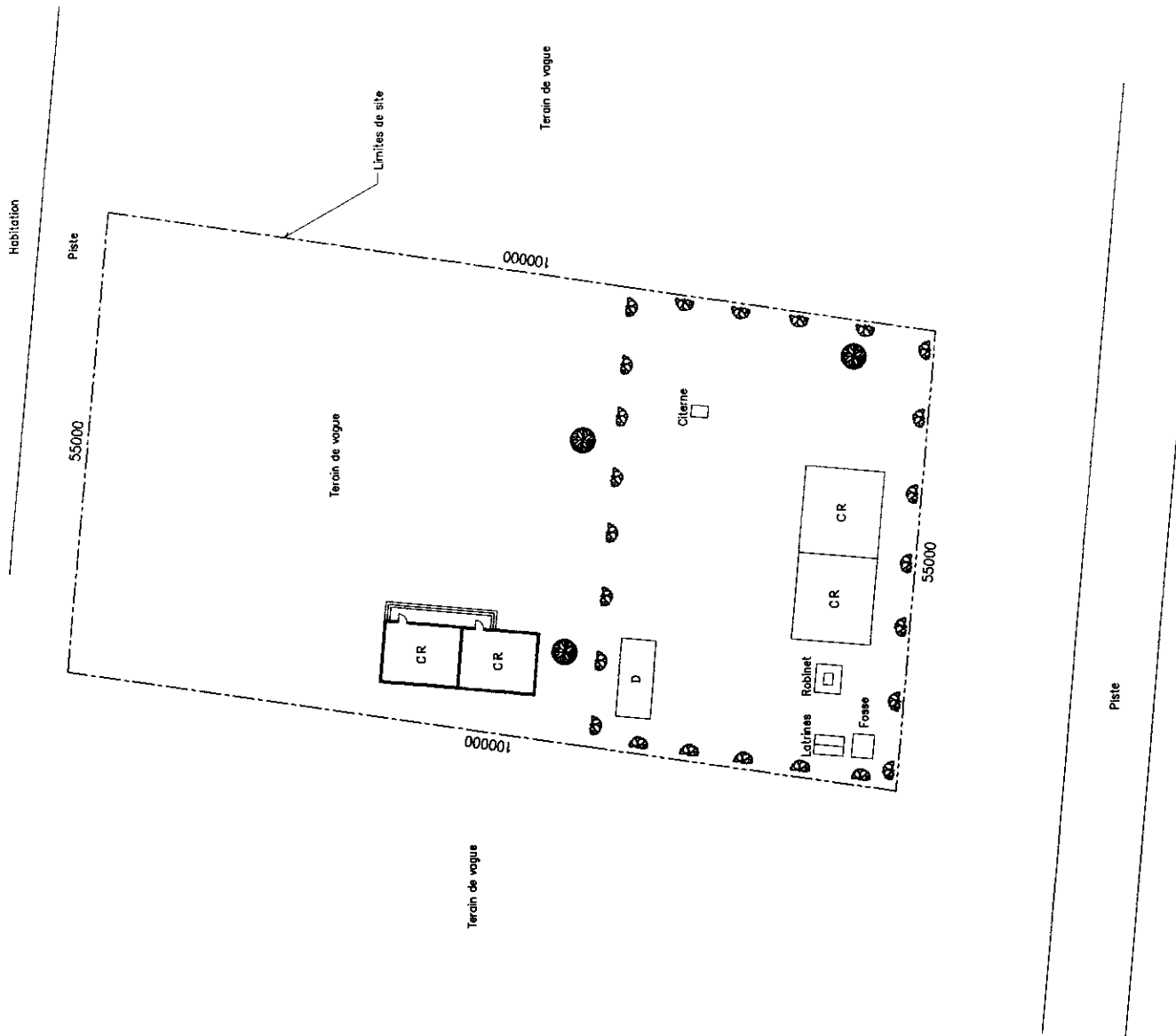
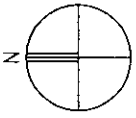
N: 15° 19' 22"  
W: 16° 15' 08"

I.A. Louga

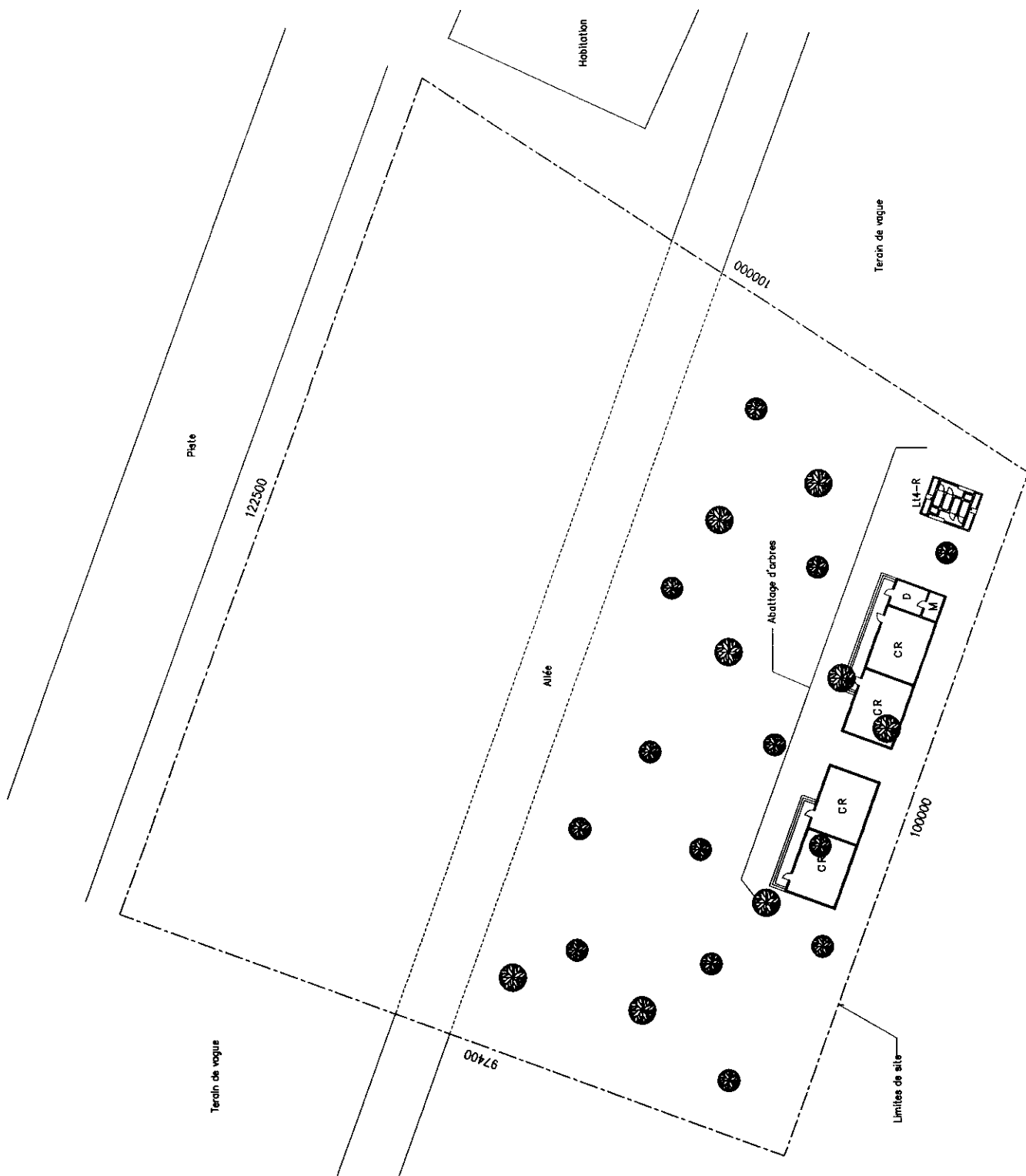
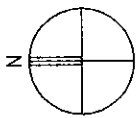
I.D.E.N. Kébèmer

Nom d'l Ecole

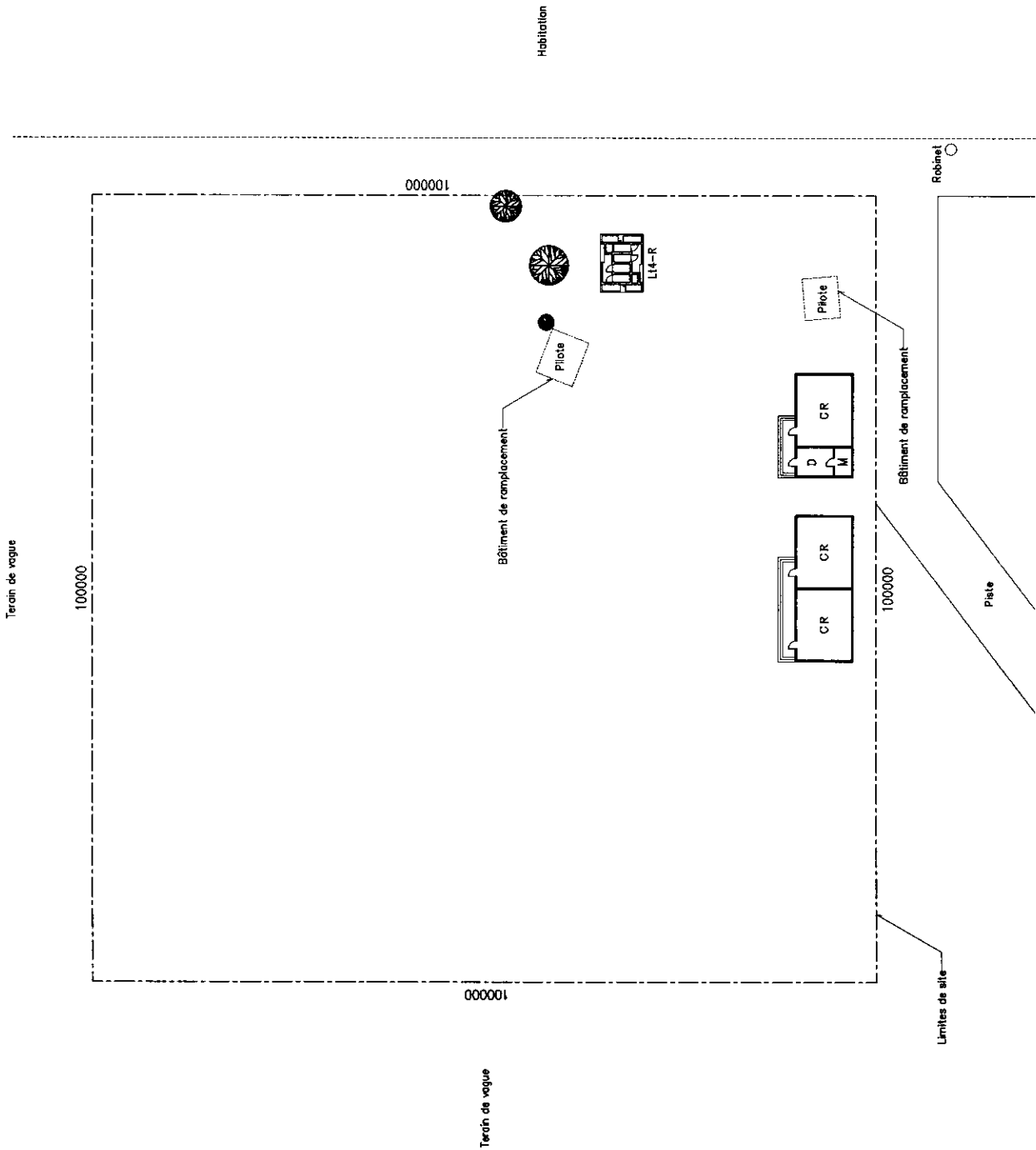
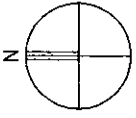
Ndieng Diaw



KB10 Geographique N: 15° 19' 59"  
 I.A. Louga W: 16° 18' 14"  
 I.D.E.N. Kébèmer  
 Nom d'École Ndiattar



KB11 Geographique N: 15° 18' 31"  
 W: 16° 16' 30"  
 I.A. Louga I.D.E.N. Kébèmer  
 Nom d'École Mousladji



KB12 Geographie

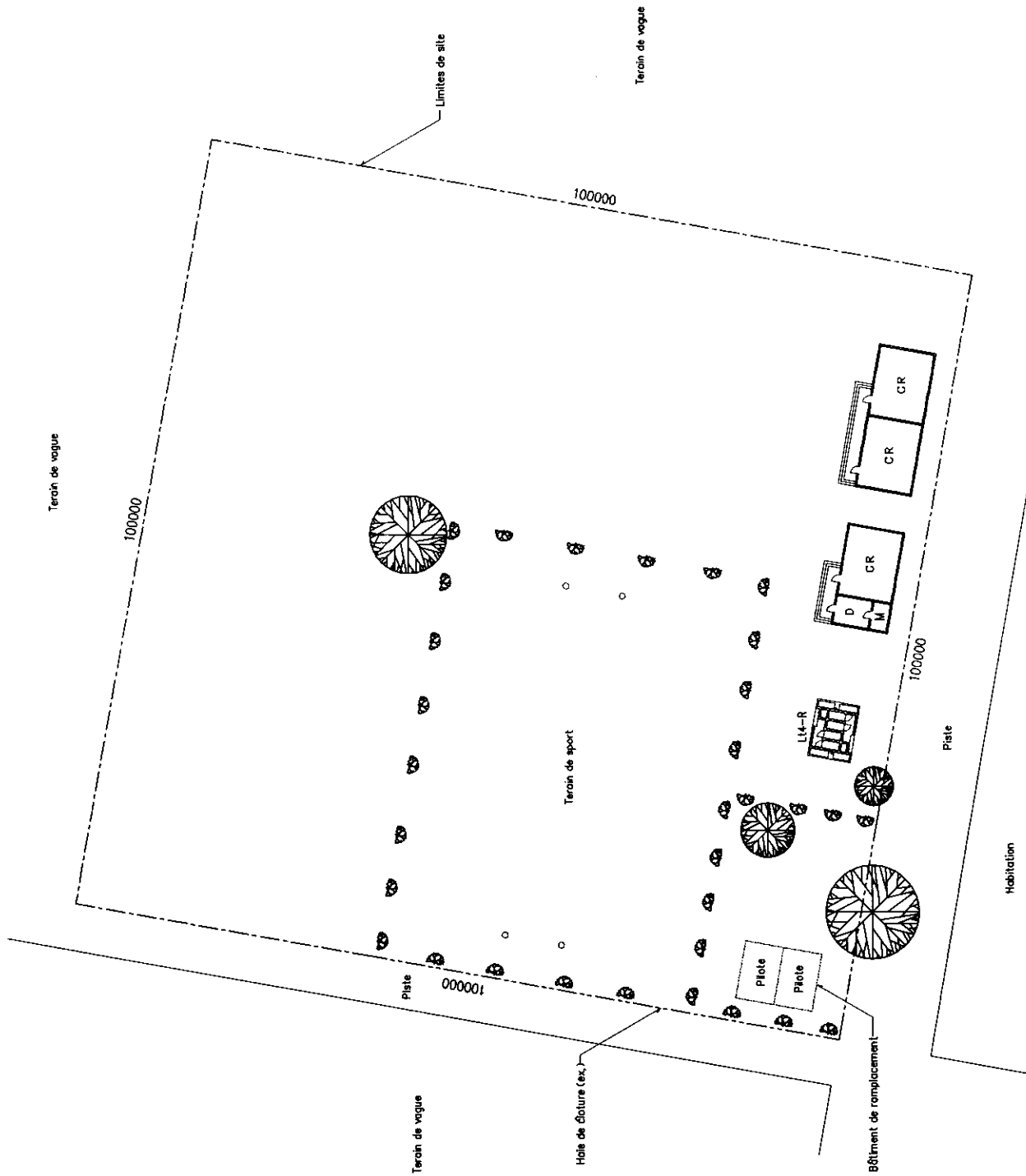
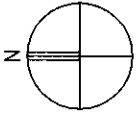
N: 15° 23' 46"  
W: 16° 23' 31"

I.A. Louga

I.D.E.N. Kébèmer

Nom d'École

Mbelcor Mboup





LG01 Geographie

N: 15° 37' 22"

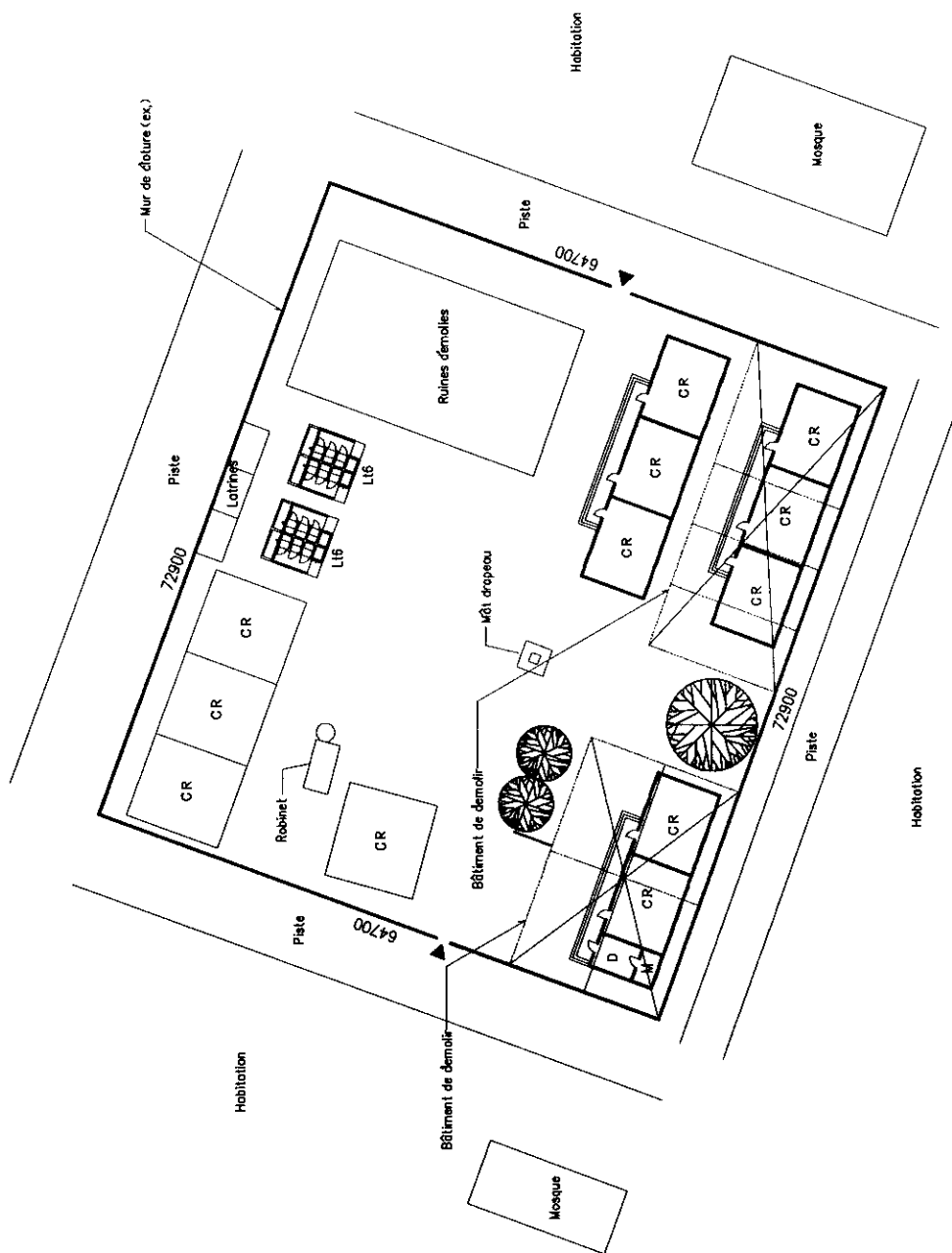
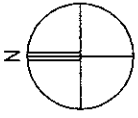
W: 16° 13' 19"

I.A. Louga

I.D.E.N. Louga

Nom d'Ecole

Louga 2



LG02 Géographique

N: 15° 36' 42"

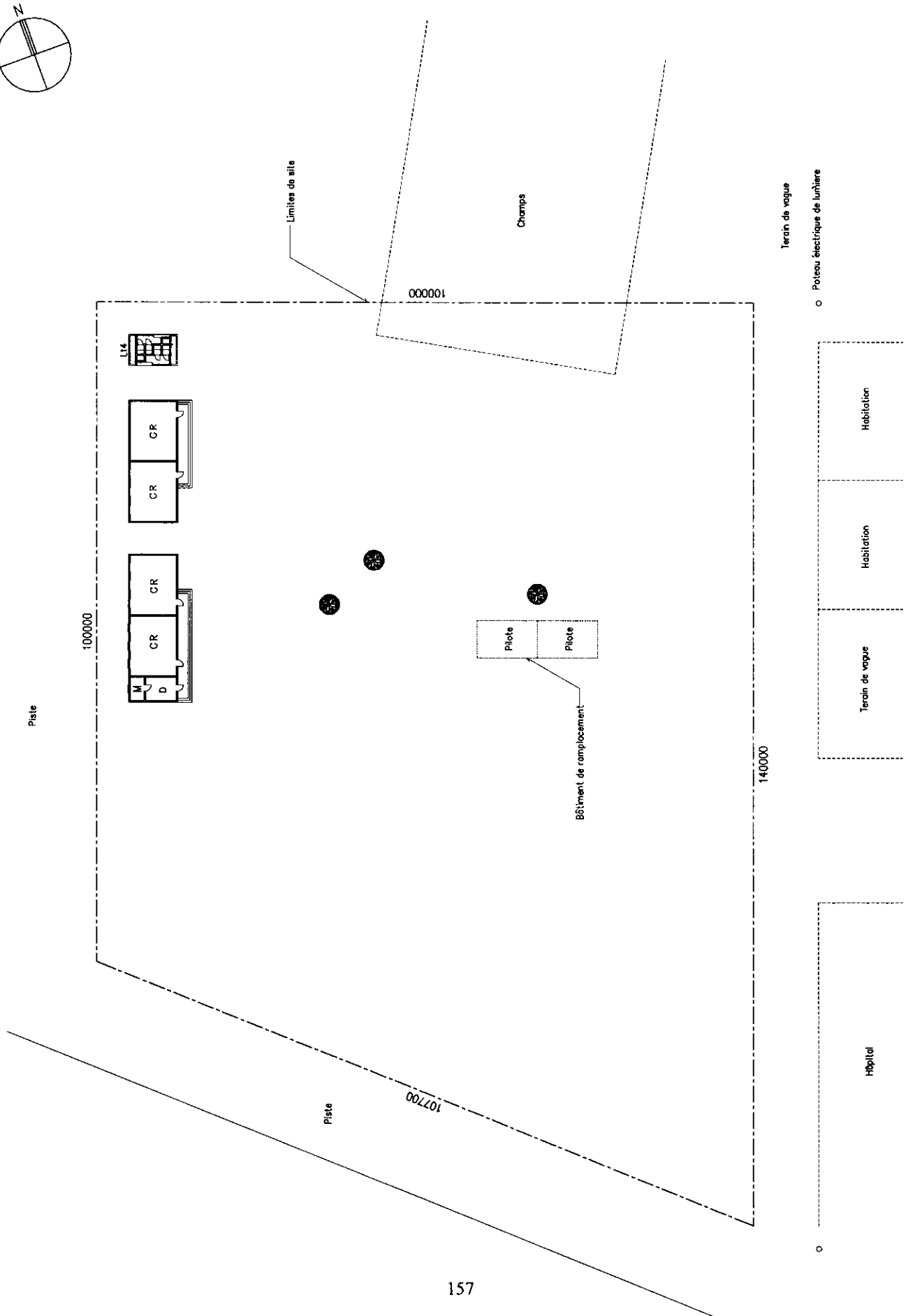
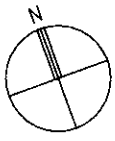
W: 16° 13' 02"

I.A. Louga

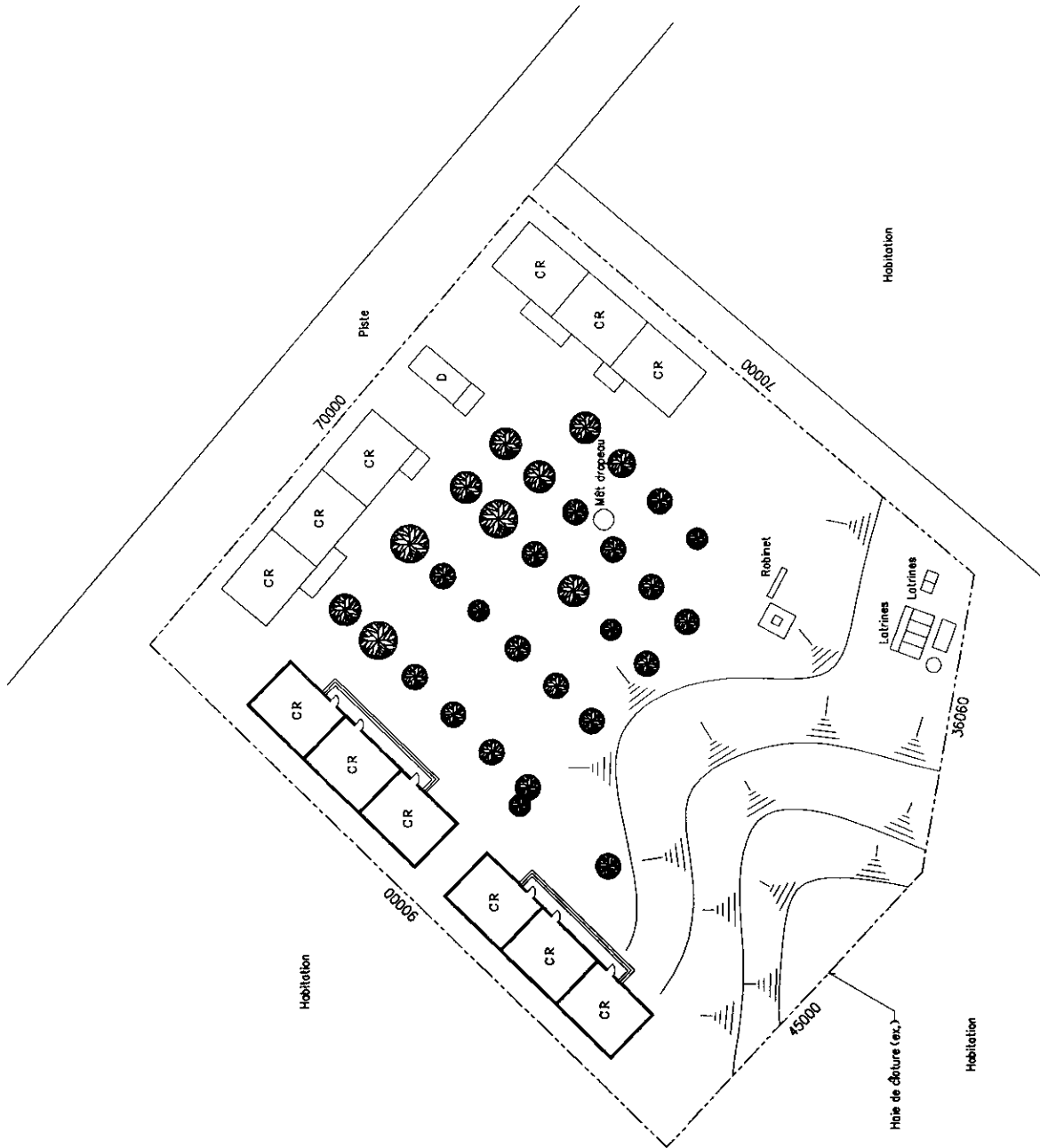
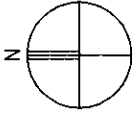
I.D.E.N. Louga

Nom d'Ecole

Keur Serigne Louga Est



LG05 Geographique N: 15° 36' 48"  
 I.A. Louga W: 16° 13' 48"  
 I.D.E.N. Louga  
 Nom d'l Ecole Diamaguène



LG06 Geographique

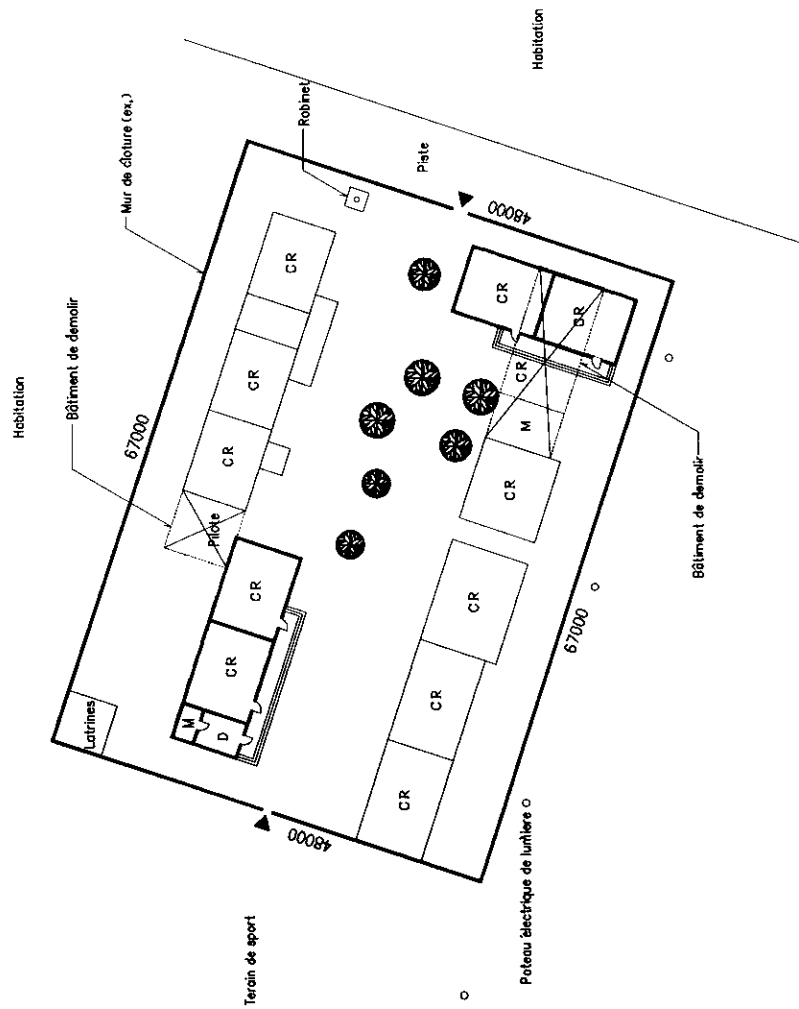
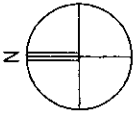
N: 15° 37' 51"  
W: 16° 13' 39"

I.A. Louga

I.D.E.N. Louga

Nom d'Ecole

Santhiaba Nord



LG07 Geographique

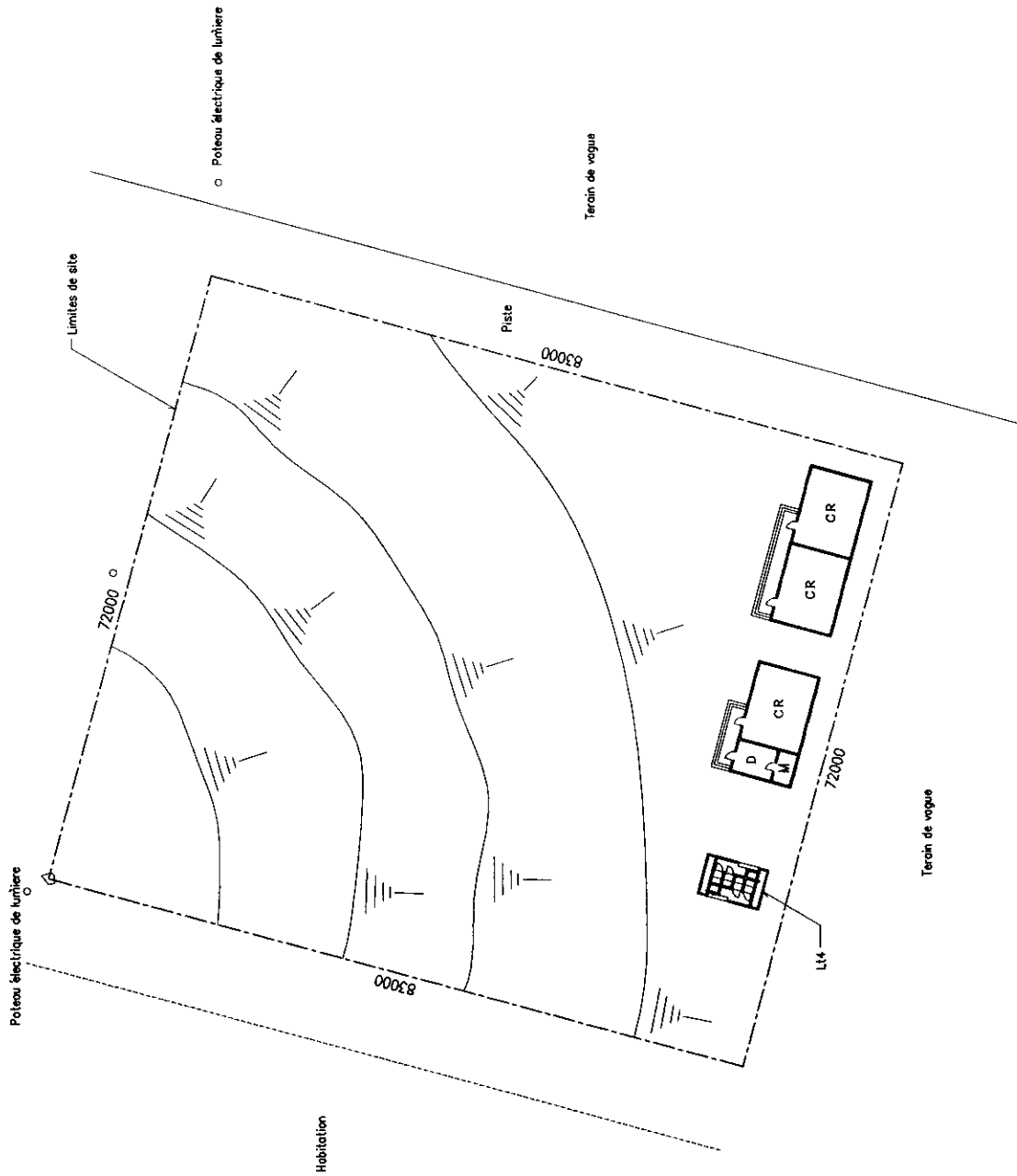
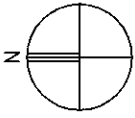
N: 15° 36' 45"  
W: 16° 14' 52"

I.A. Louga

I.D.E.N. Louga

Nom d'l Ecole

Grand Louga Est



LN01 Geographie

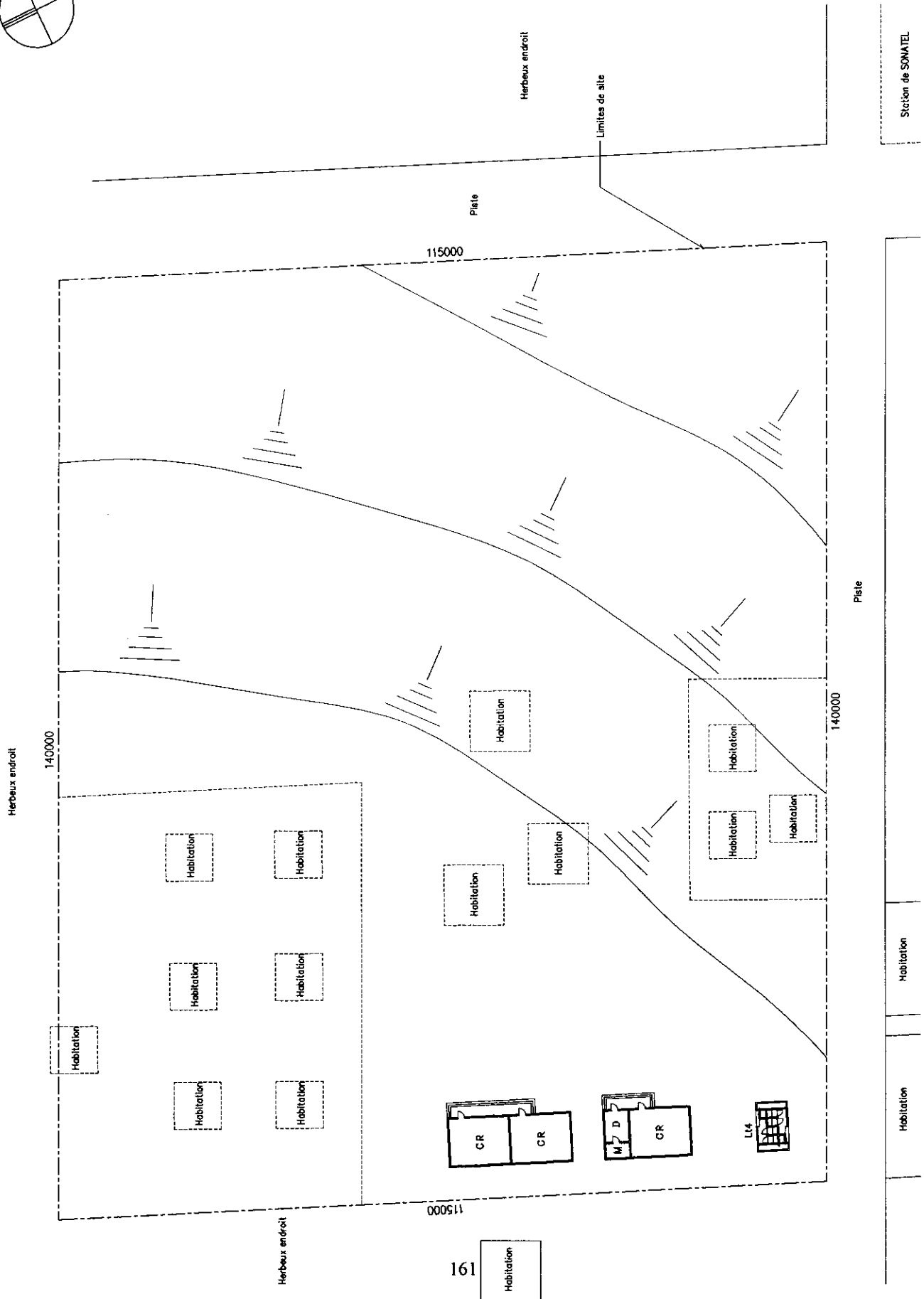
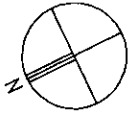
N: 15° 24' 15"  
W: 15° 07' 01"

I.A. Louga

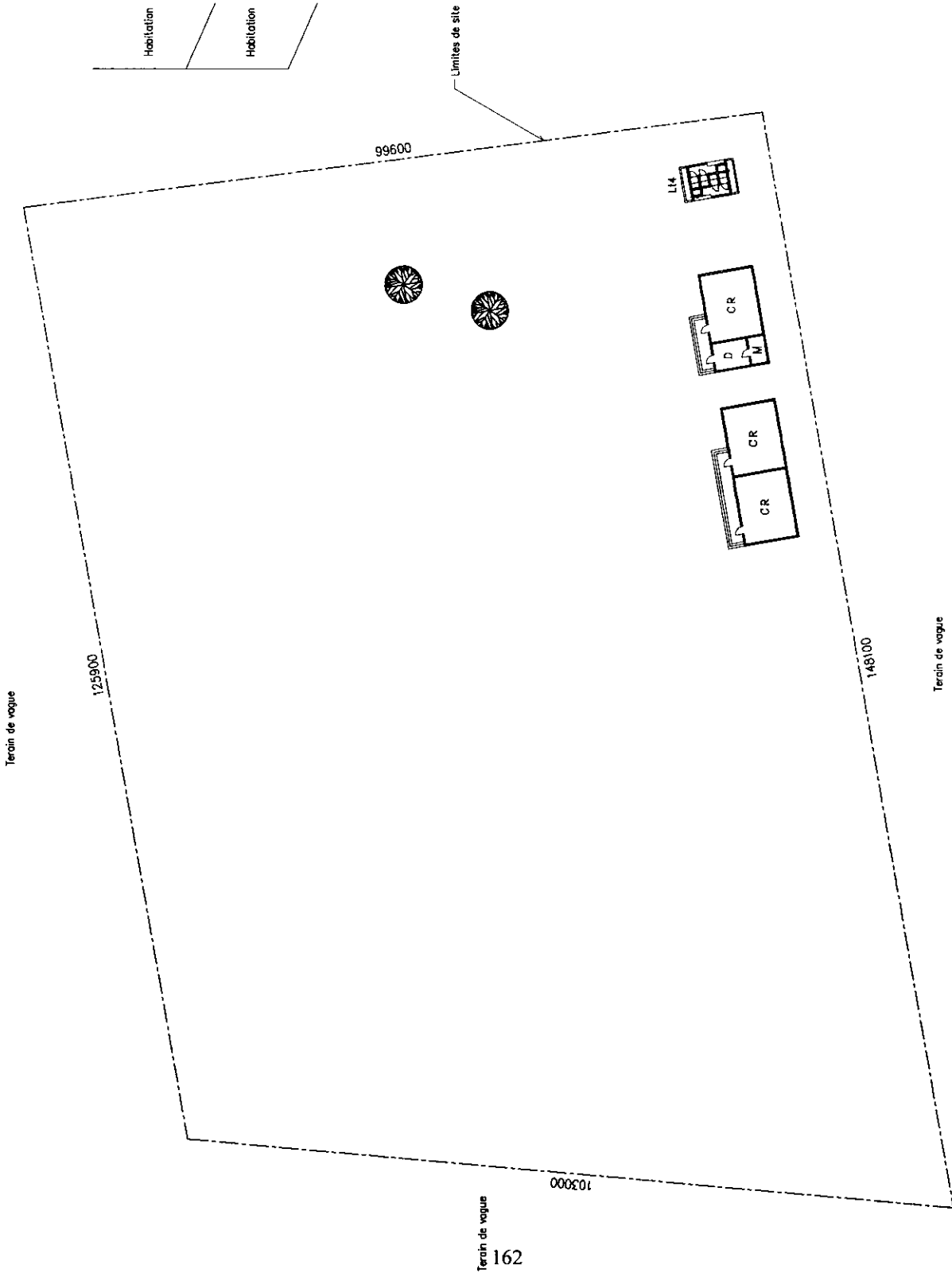
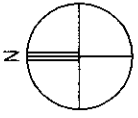
I.D.E.N. Linguère

Nom d'École

Linguère 5



LN03 Geographique N: 15° 20' 45"  
W: 15° 27' 56"  
I.A. Louga I.D.E.N. Linguère  
Nom d'l Ecole Ngomé



NR01 Geographique

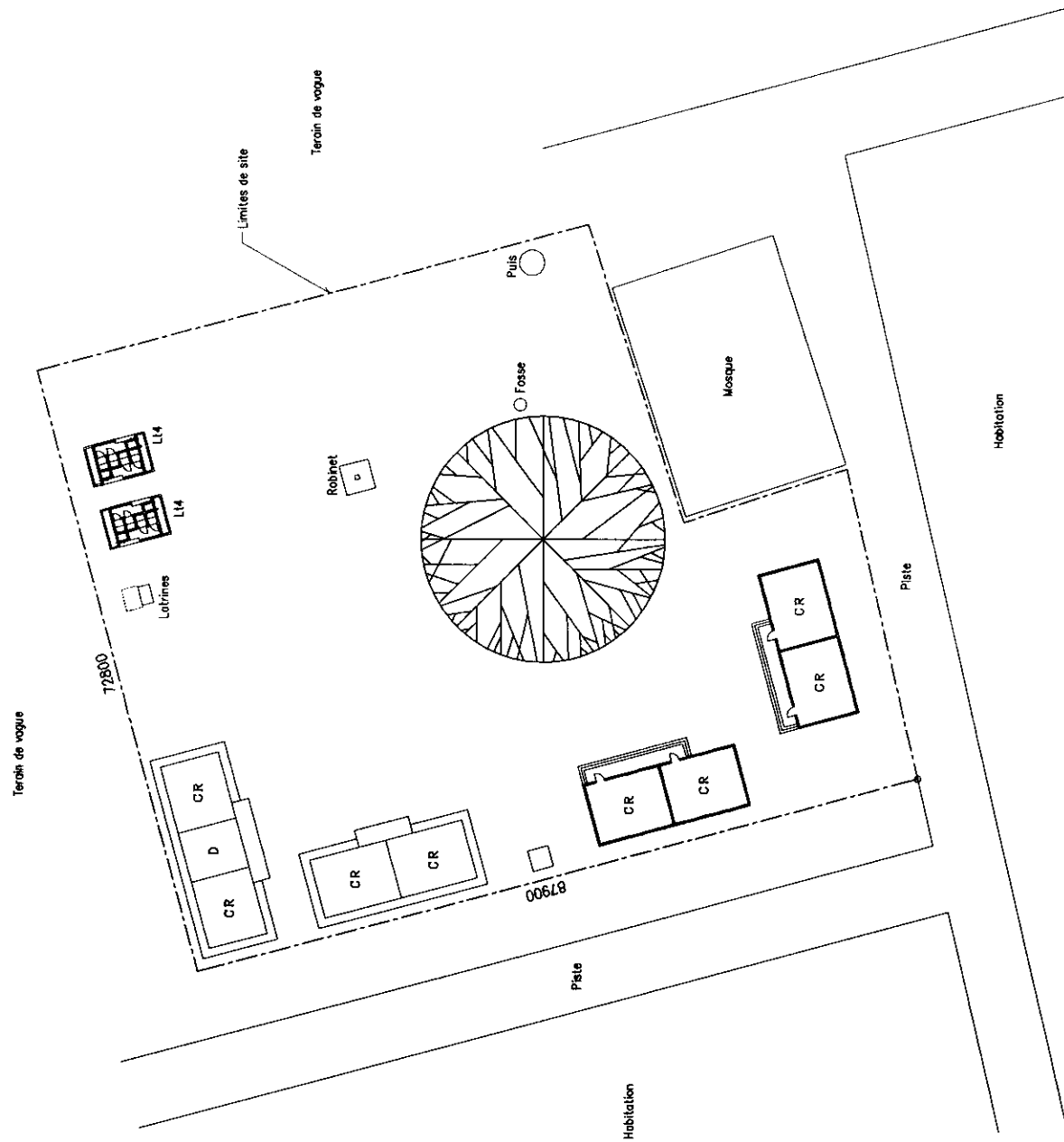
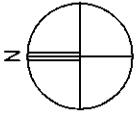
N: 13° 45' 16"  
W: 15° 46' 59"

I.A. Kaolack

I.D.E.N. Nioro Du Rip

Nom d'École

Nioro Nord





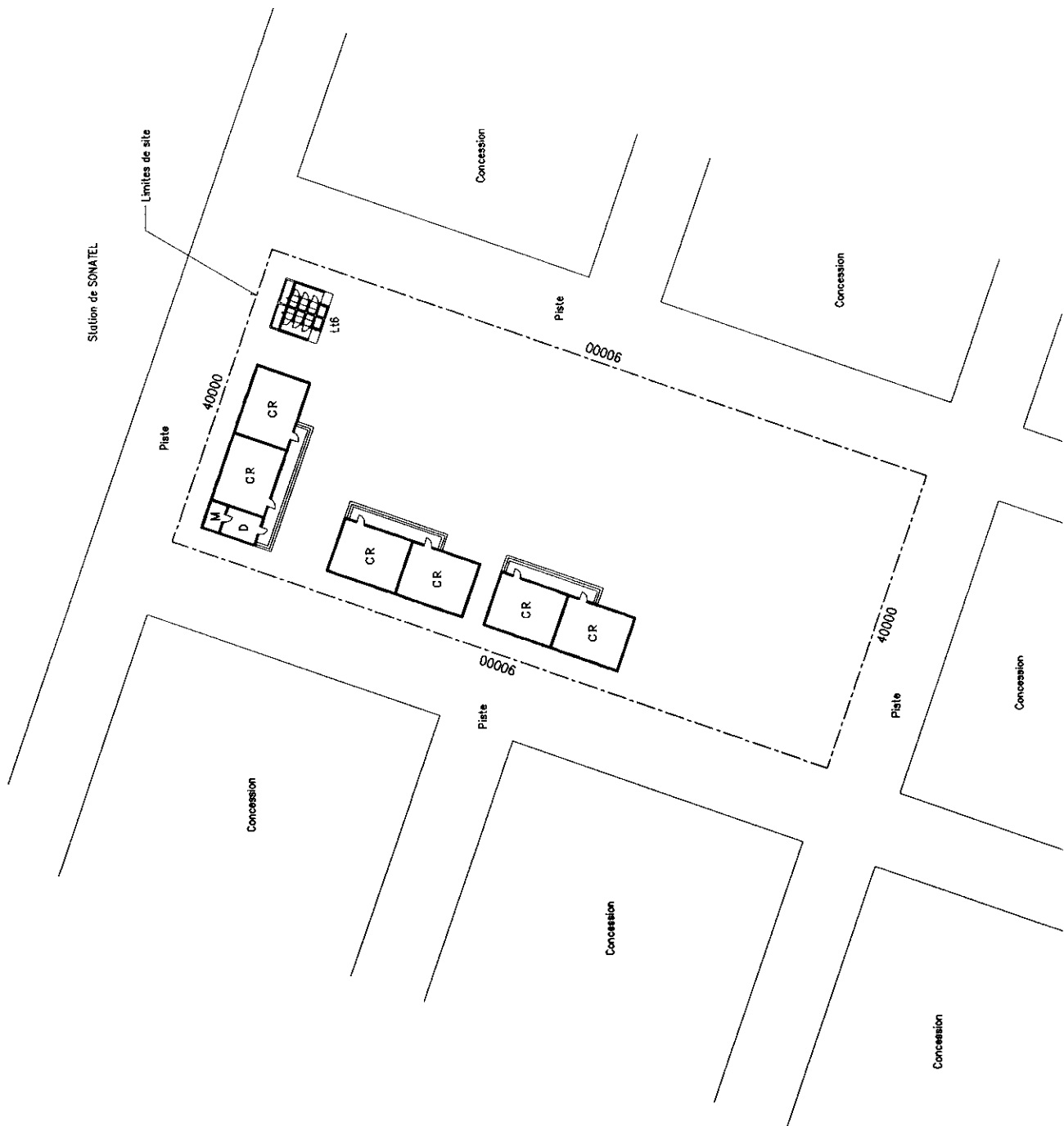
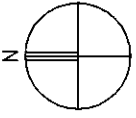
NR02 Geographie

I.A. Kaolack

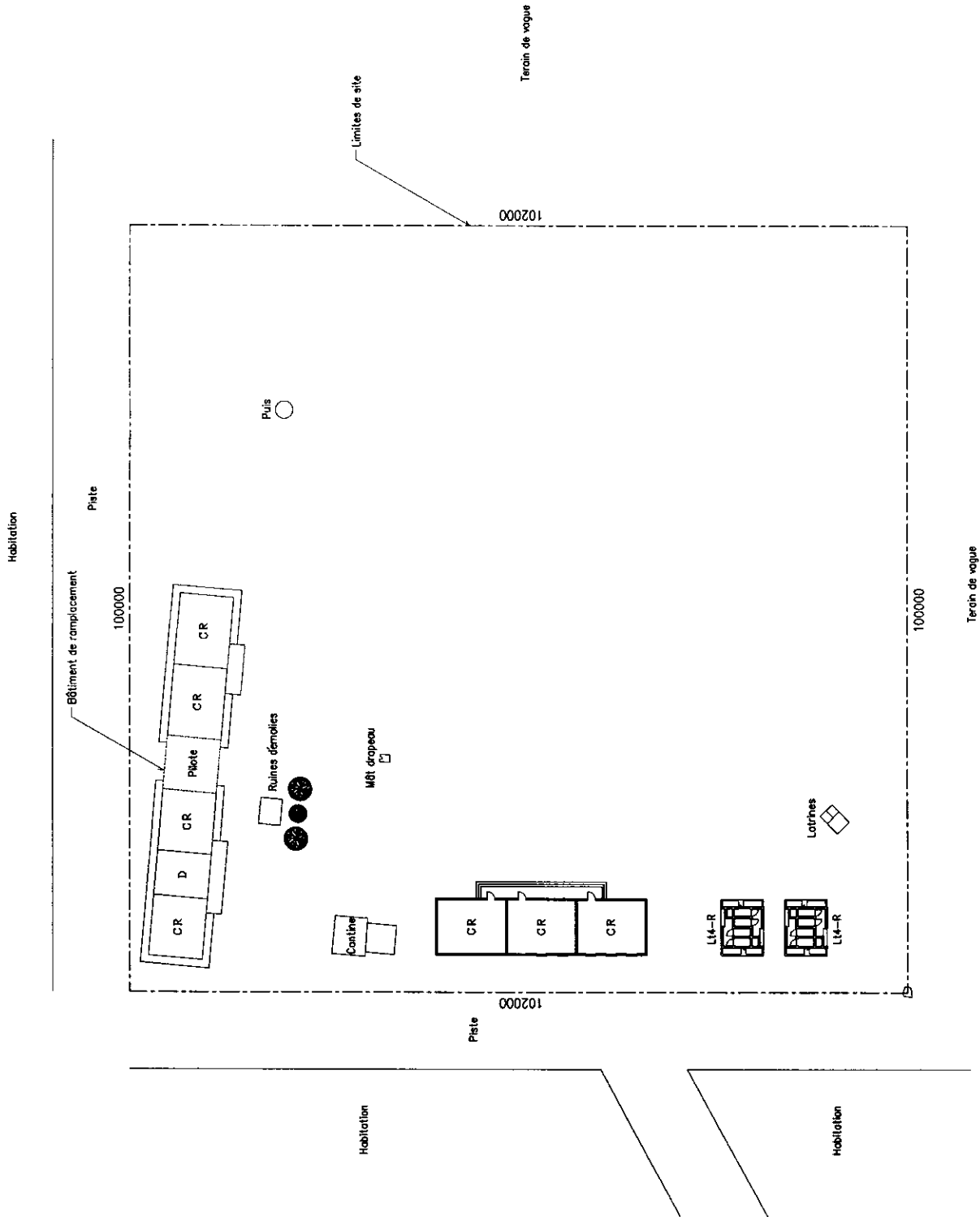
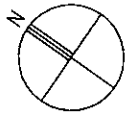
I.D.E.N. Nioro Du Rip

Nom d'Ecole

Nioro Darou Salam



NR05 Geographique N: 13° 50' 56"  
 W: 15° 51' 10"  
 I.A. Kaolack I.D.E.N. Nioro Du Rip  
 Nom d'I Ecole Dinguiraye



NR07 Geographique

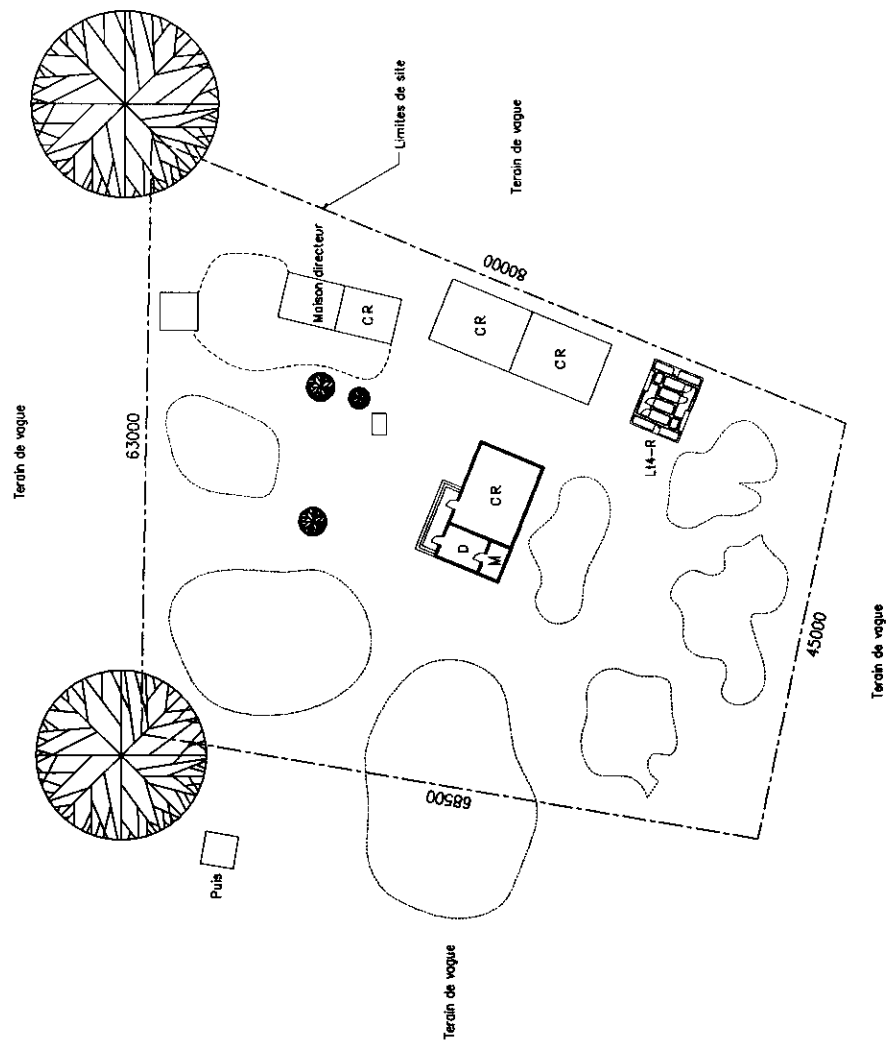
N: 13° 51' 18"  
W: 15° 54' 54"

I.A. Kaolack

I.D.E.N. Nioro Du Rip

Nom d'École

Faourou Sérère



NR08 Geographique

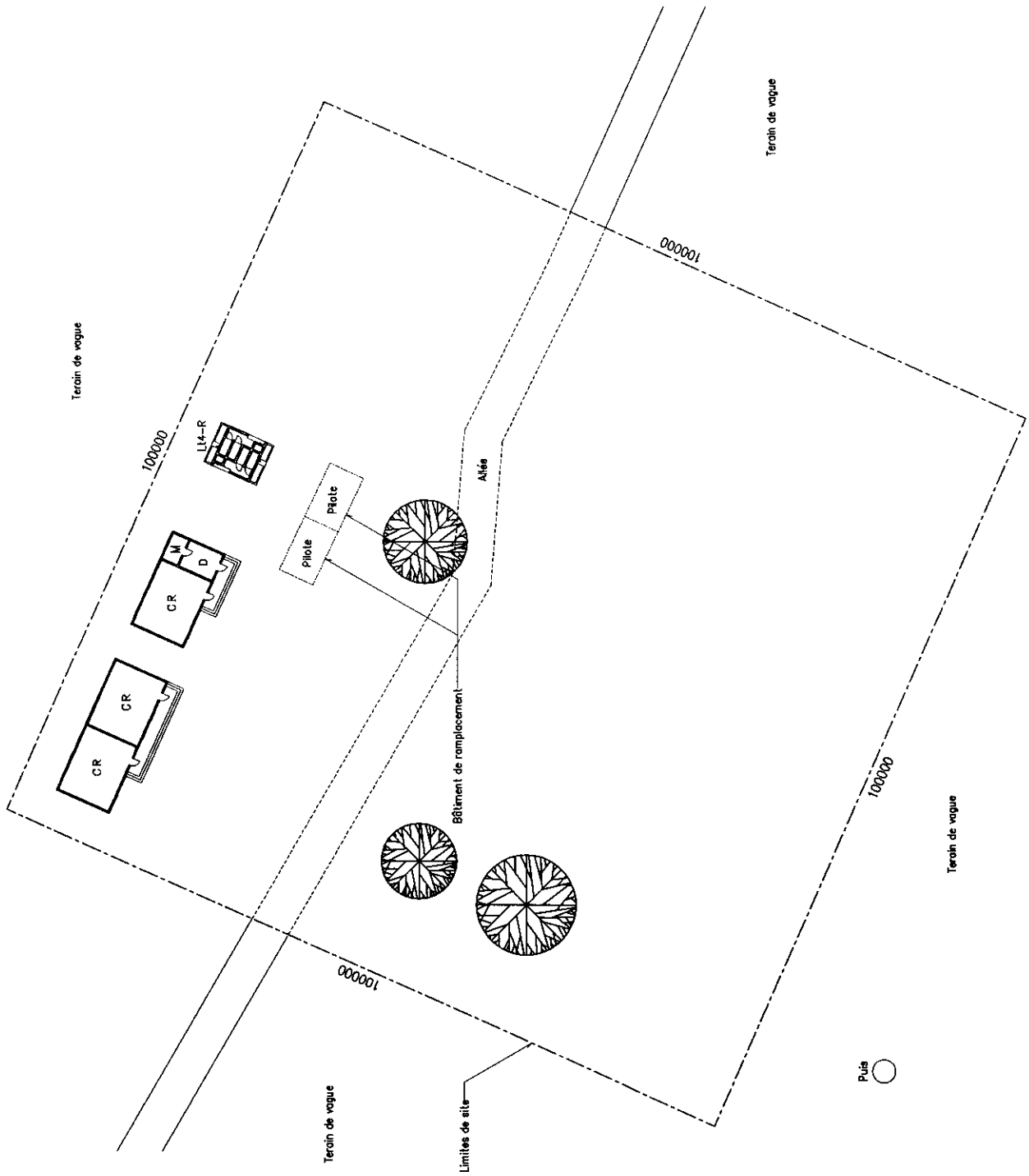
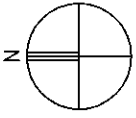
N: 13° 50' 59"  
W: 15° 47' 39"

I.A. Kaolack

I.D.E.N. Nioro Du Rip

Nom d'l Ecole

Diamwély



NR11 Geographique

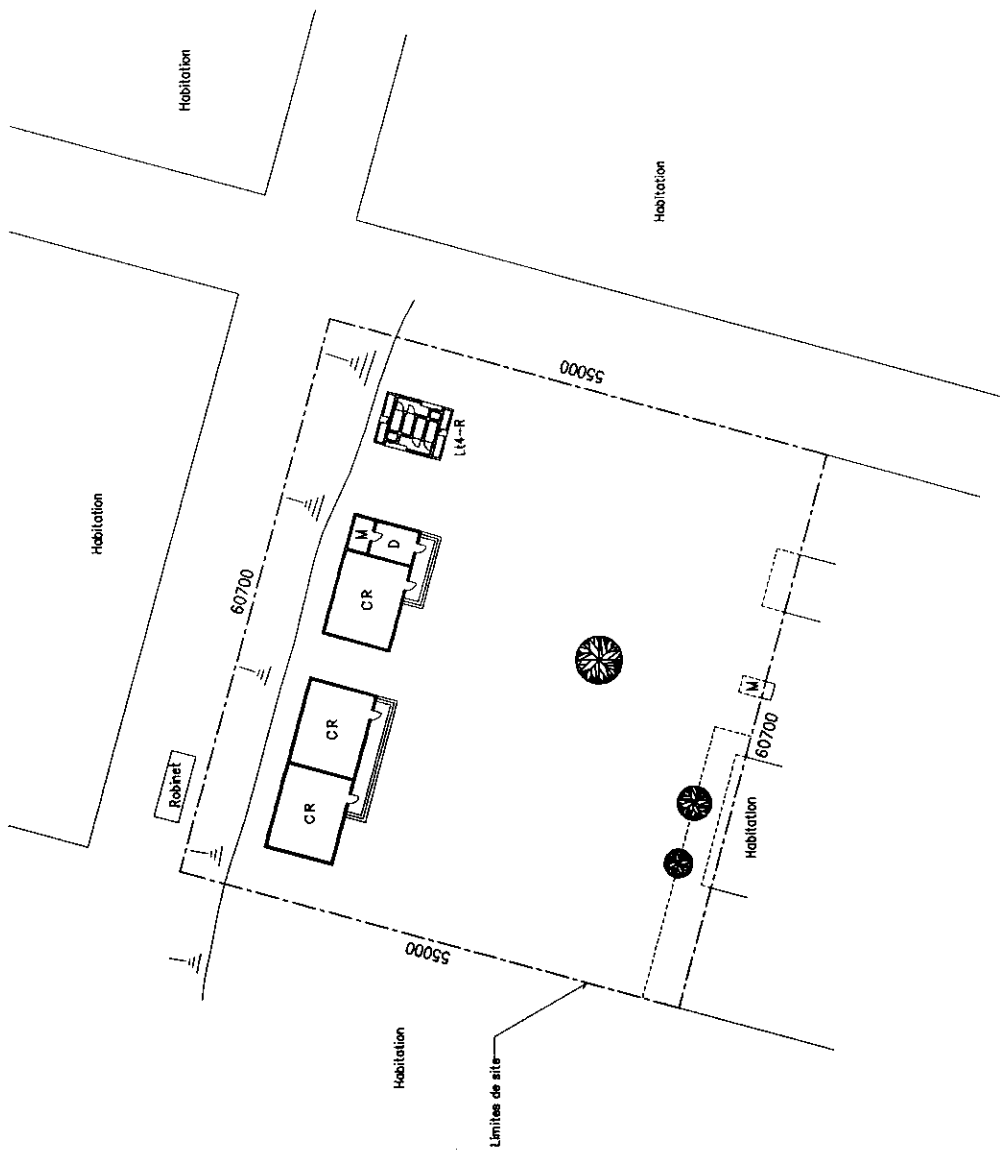
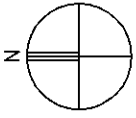
N: 13° 35' 59"  
W: 15° 34' 45"

I.A. Kaolack

I.D.E.N. Nioro Du Rip

Nom d'l Ecole

Médina Sabakh 2



NR13 Geographique

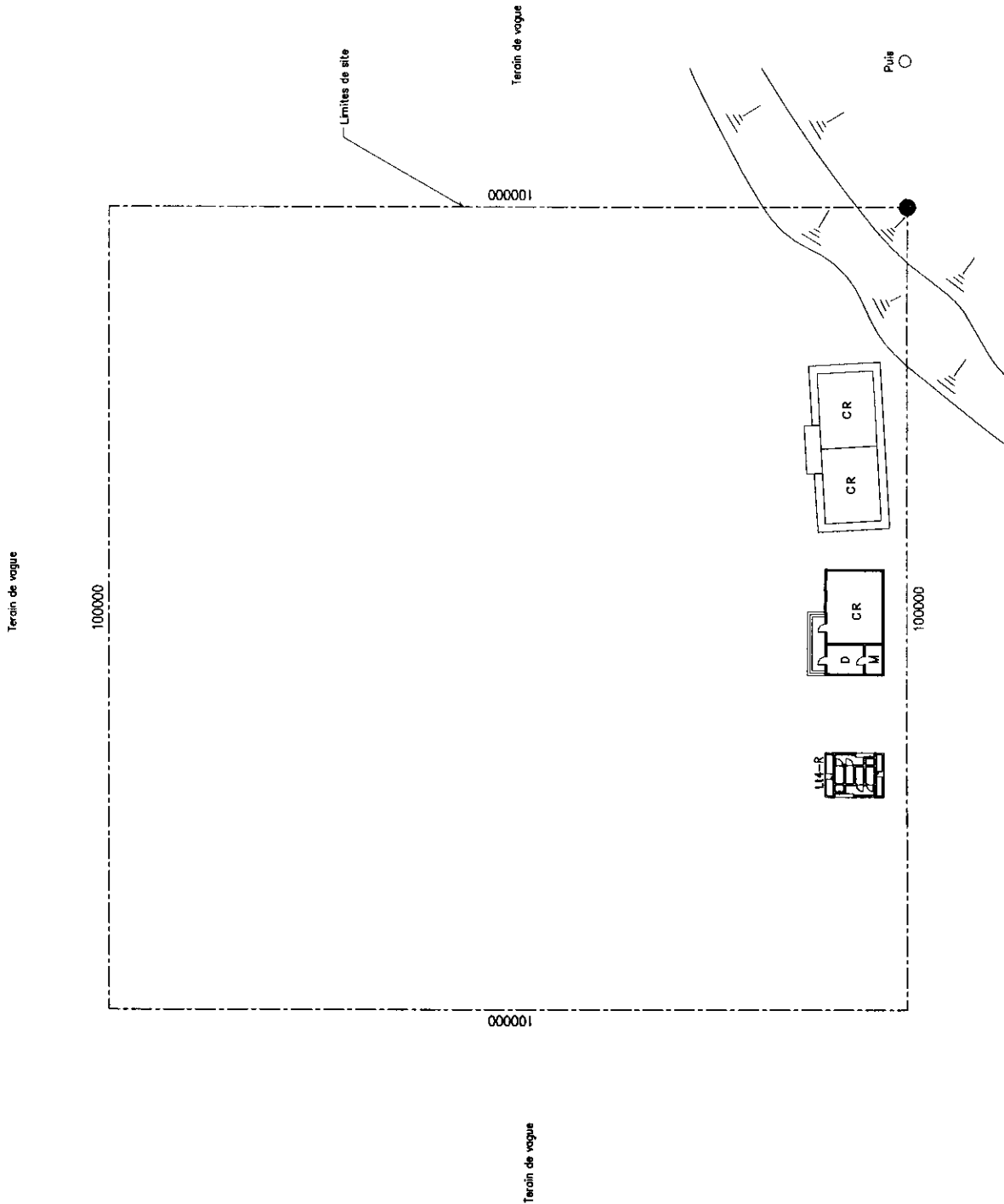
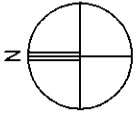
N: 13° 40' 07"  
W: 15° 37' 24"

I.A. Kaolack

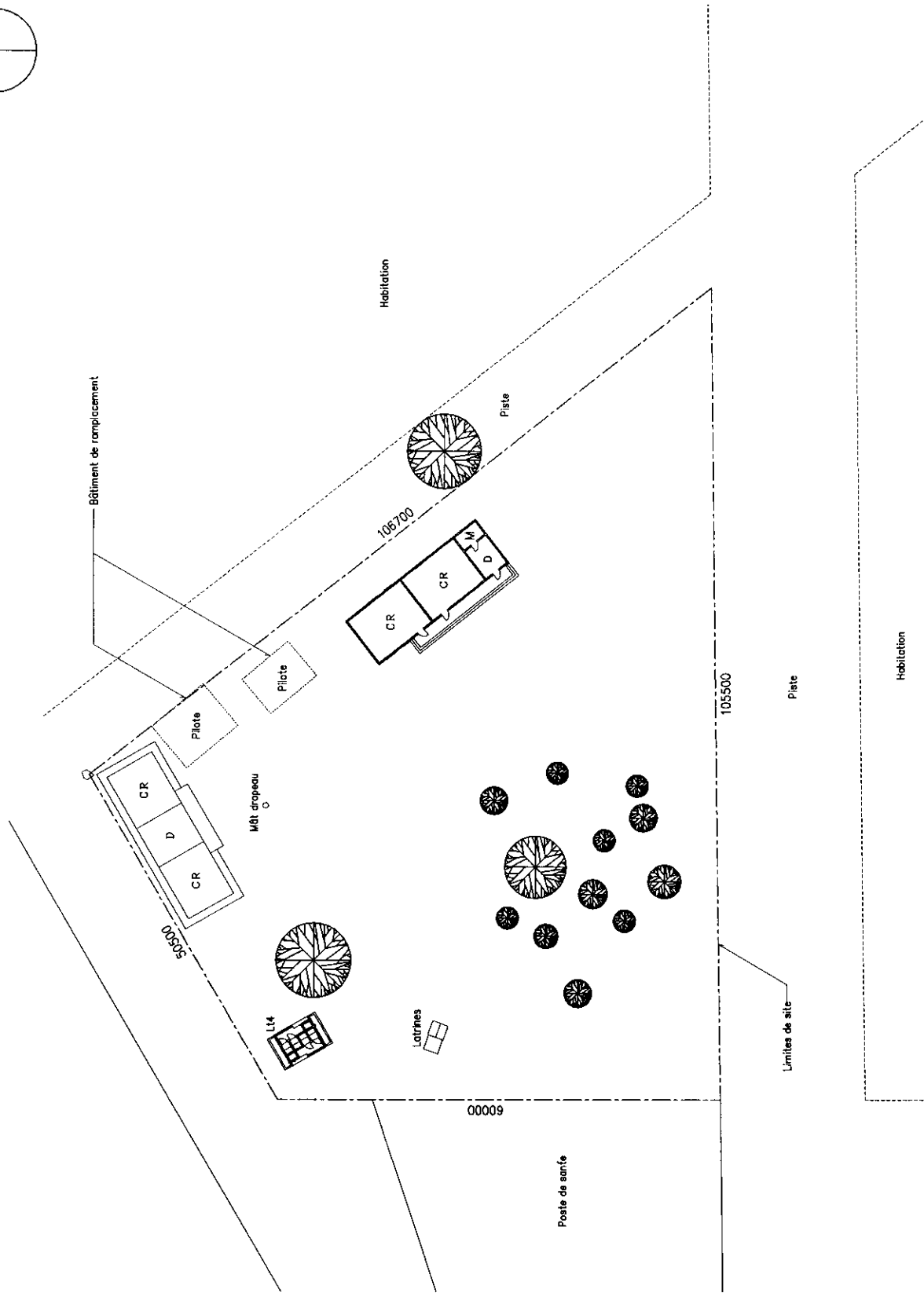
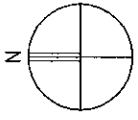
I.D.E.N. Nioro Du Rip

Nom d'Ecole

Keur Katim Diama



KD01 Géographique N: 13° 55' 12"  
 W: 15° 55' 59"  
 I.A. Kaolack I.D.E.N. Kaolack Département  
 Nom d'l Ecole Ndoffane 3







KD05 Geographique

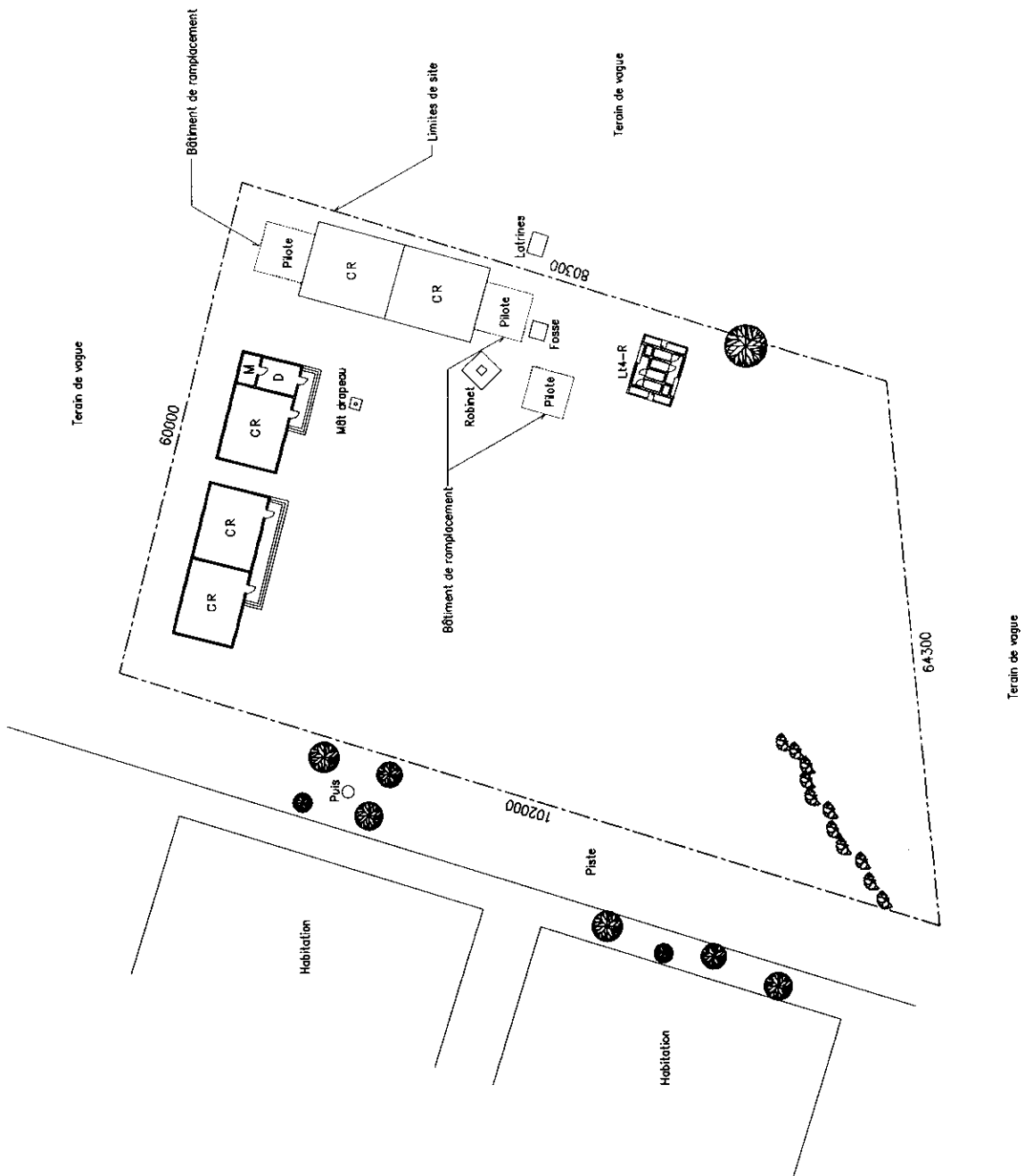
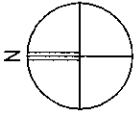
N: 14° 04' 57"  
W: 16° 04' 23"

I.A. Kaolack

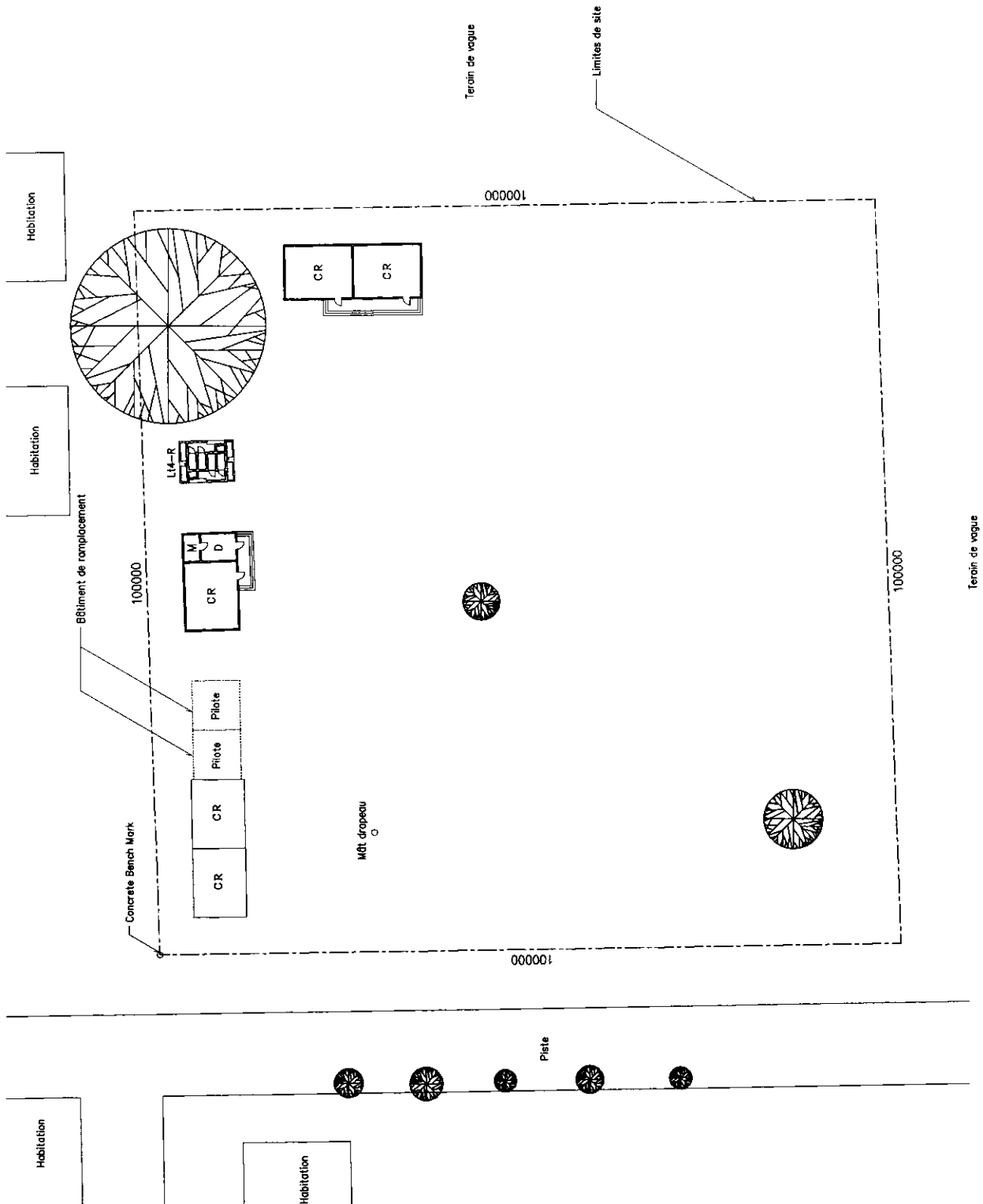
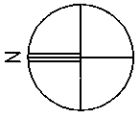
I.D.E.N. Kaolack Departement

Nom d'l Ecole

Koutal Serere



KD06 Geographique N: 14° 05' 12"  
 W: 15° 10' 12"  
 I.A. Kaolack I.D.E.N. Kaolack Departement  
 Nom d'l Ecole Ndiaffatte Serere



KD07 Géographique

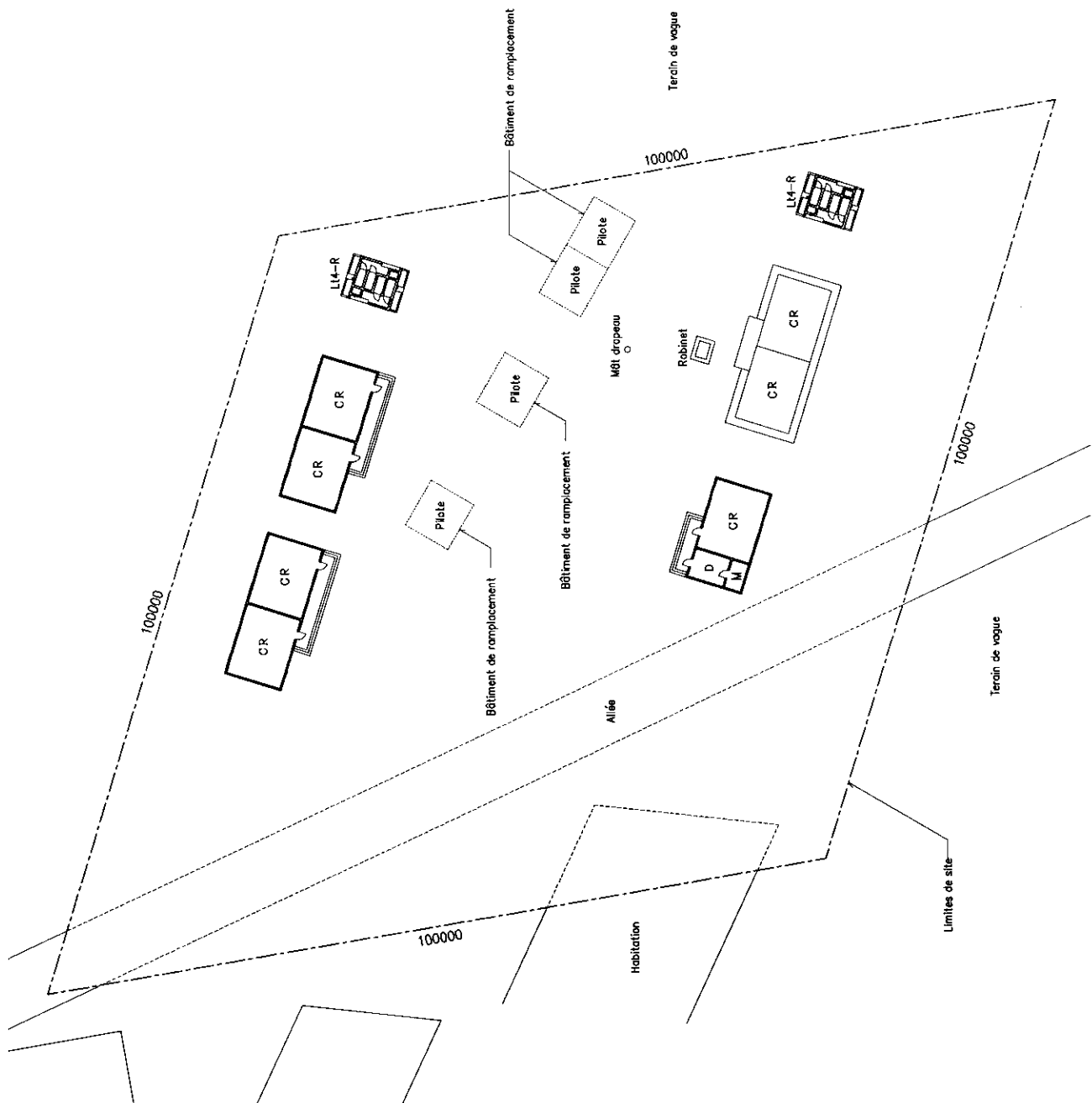
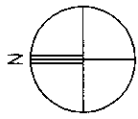
N: 14° 10' 54"  
W: 16° 09' 37"

I.A. Kaolack

I.D.E.N. Kaolack Département

Nom d'Ecole

Sibassor 2



KA03 Geographie

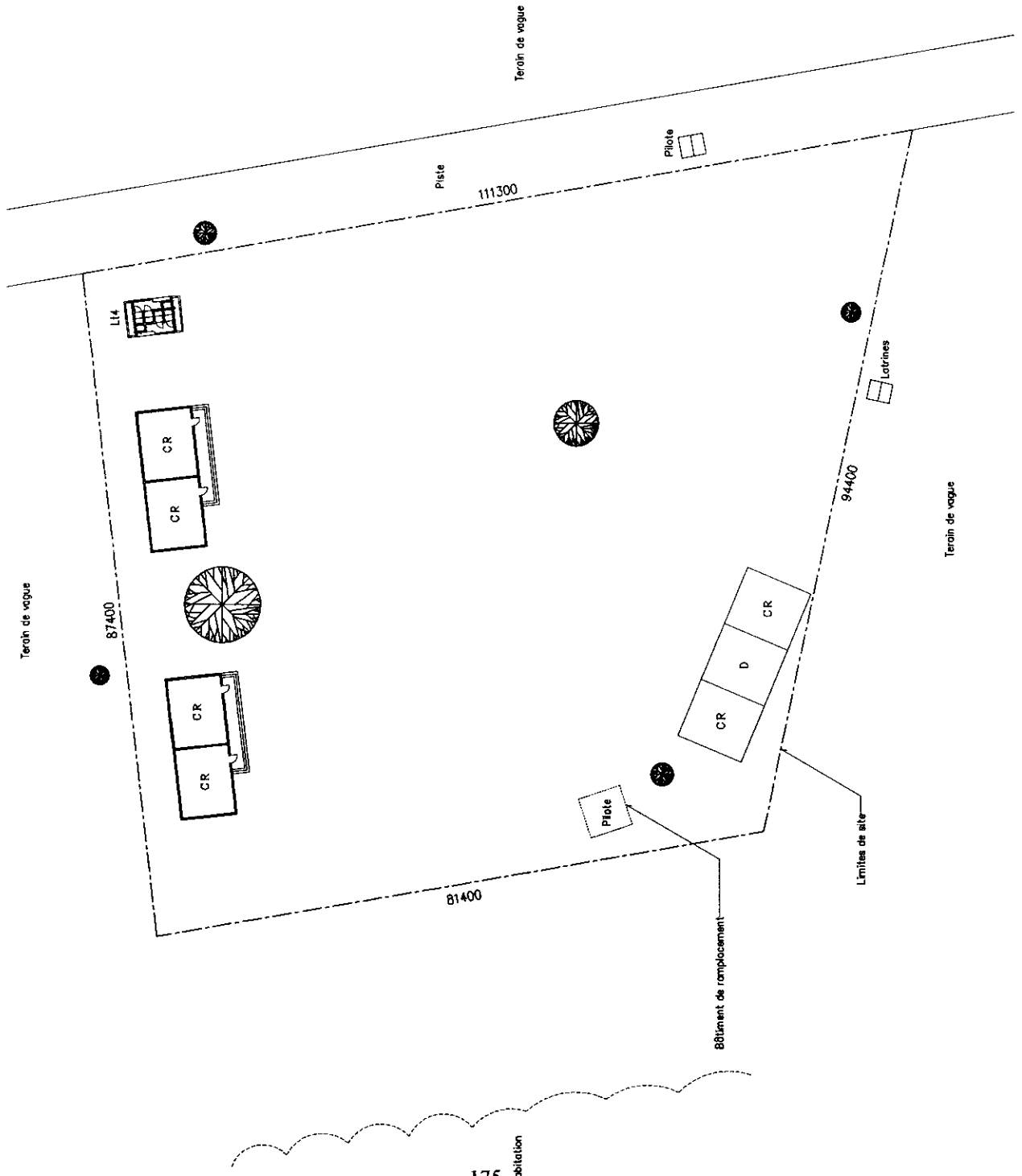
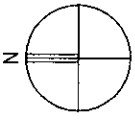
N: 14° 06' 02"  
W: 15° 32' 16"

I.A. Kaolack

I.D.E.N. Kaffrine

Nom d'École

Ndiobène (Kaffrine 9)



KA04 Geographie

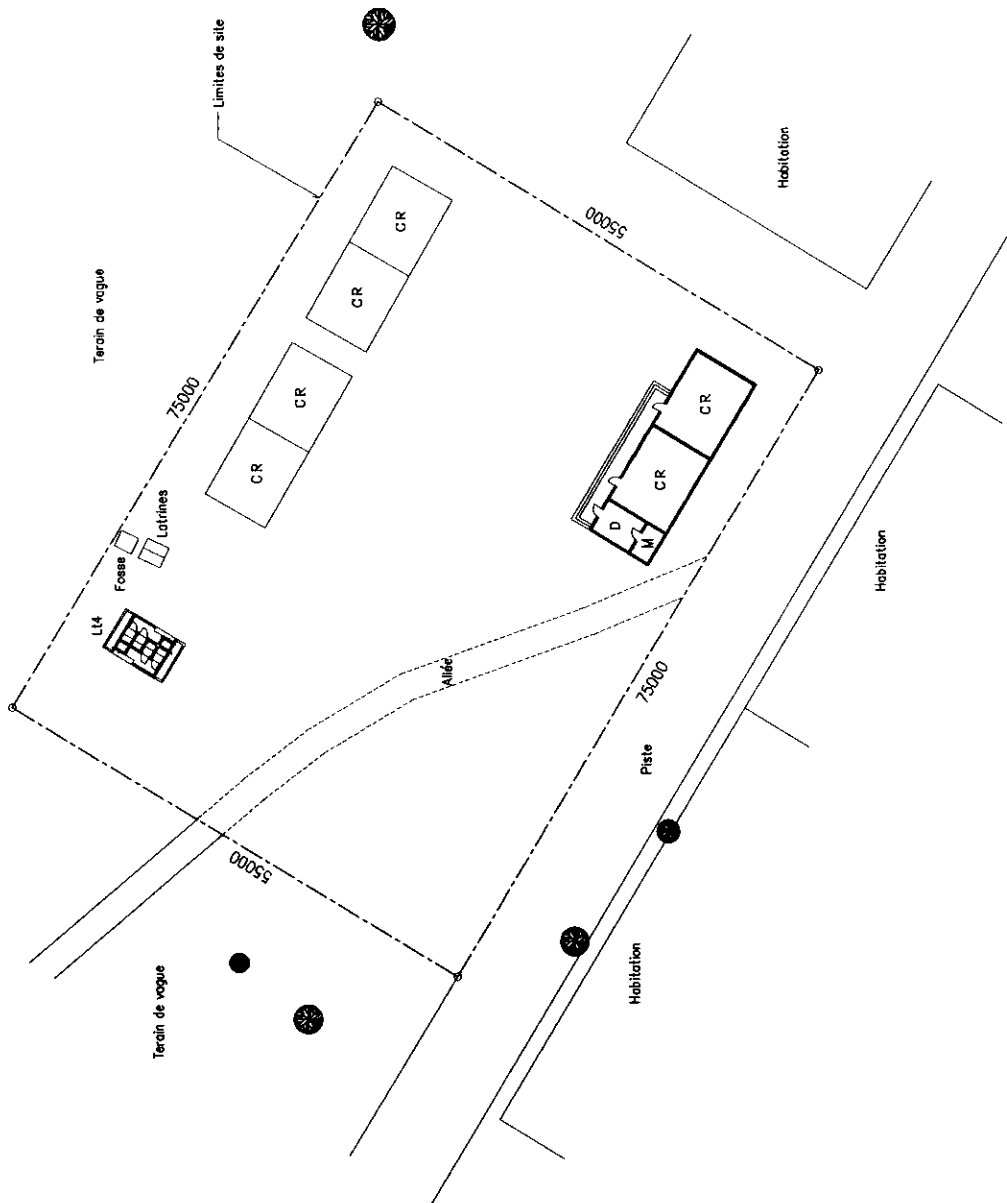
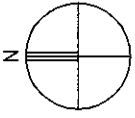
N: 14° 08' 15"  
W: 15° 44' 55"

I.A. Kaolack

I.D.E.N. Kaffrine

Nom d'Ecole

Birkilane Municipale



KA05 Geographie

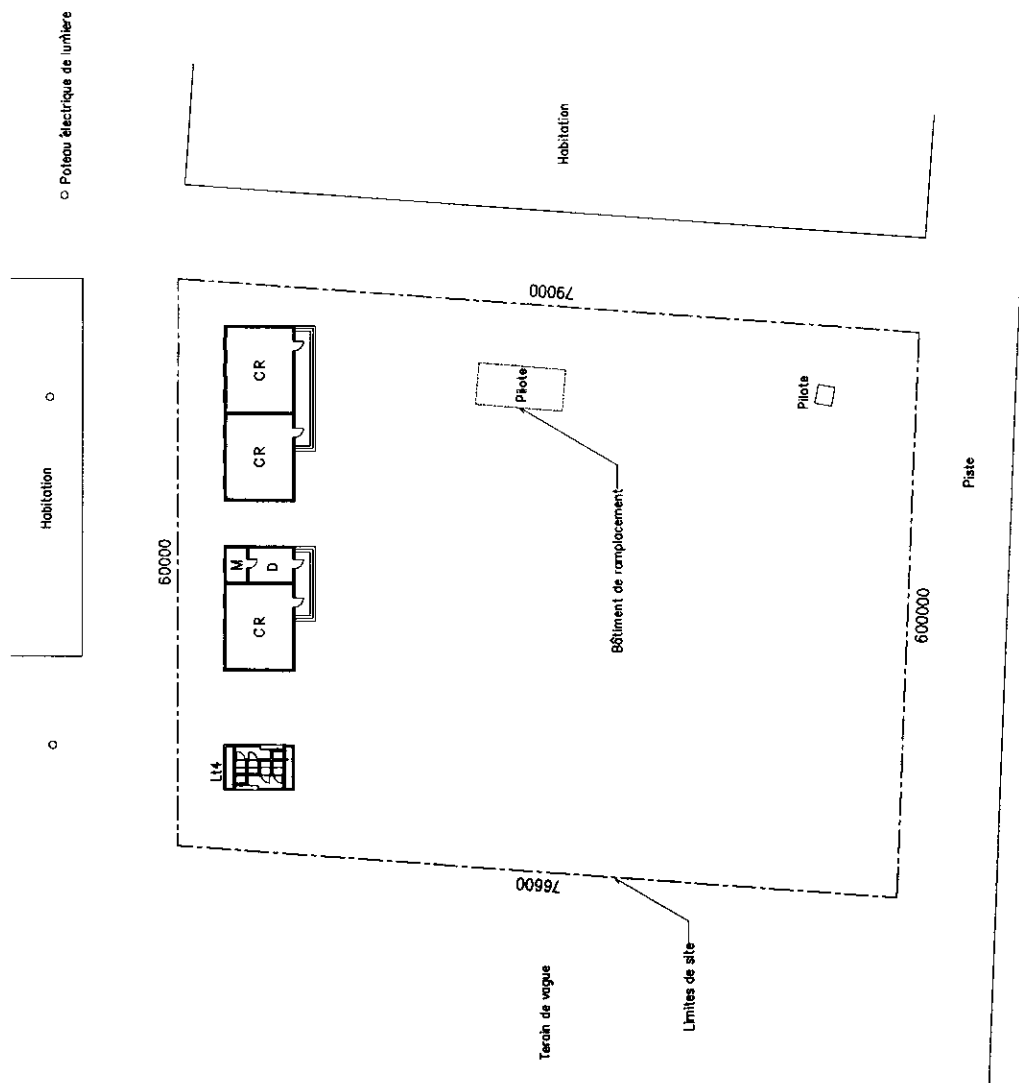
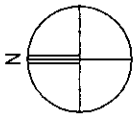
N: 14° 07' 00"  
W: 15° 43' 59"

I.A. Kaolack

I.D.E.N. Kaffrine

Nom d'Ecole

Navel



KC02 Geographie

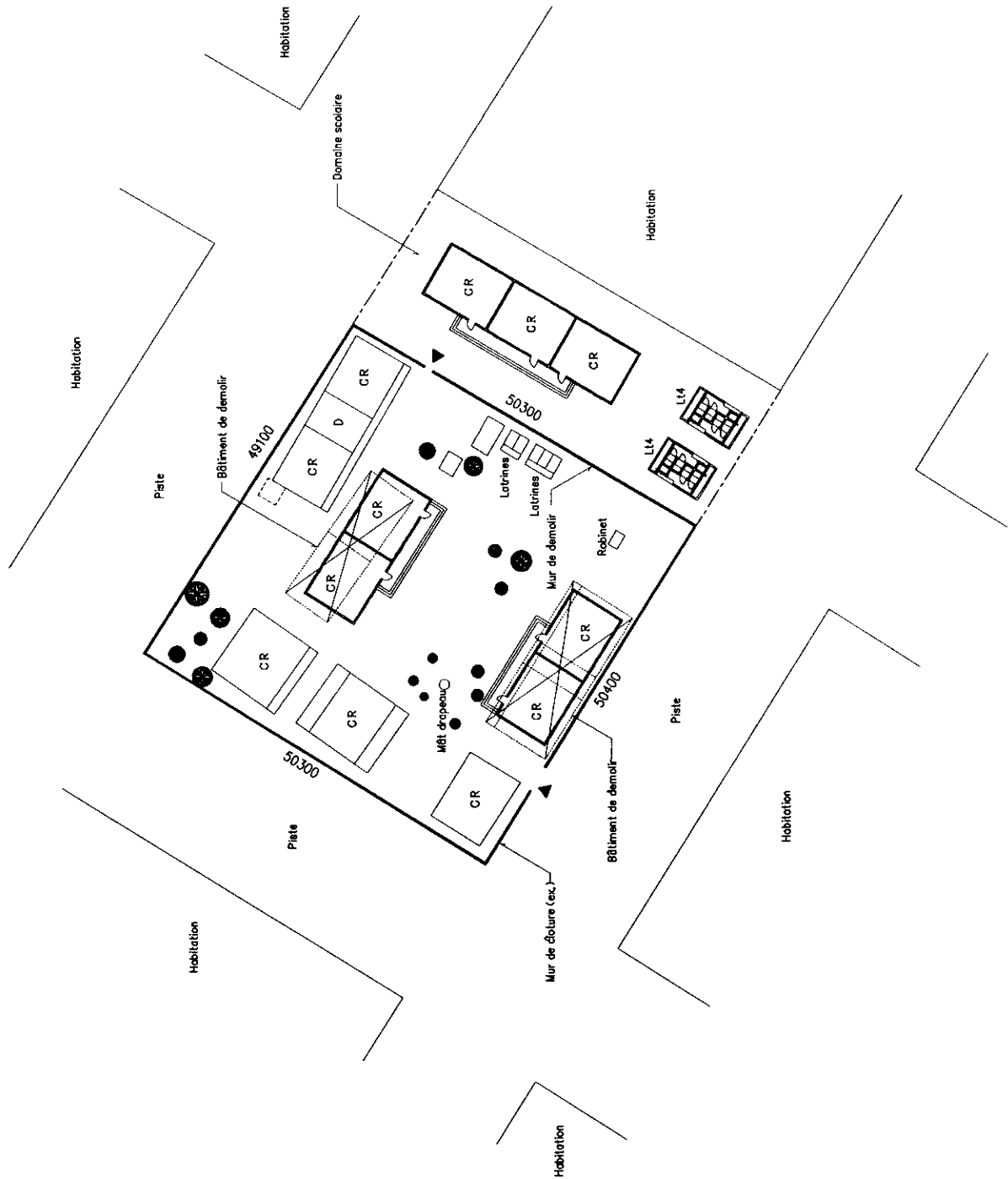
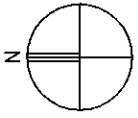
N: 14° 08' 51"  
W: 16° 04' 47"

I.A. Kaolack

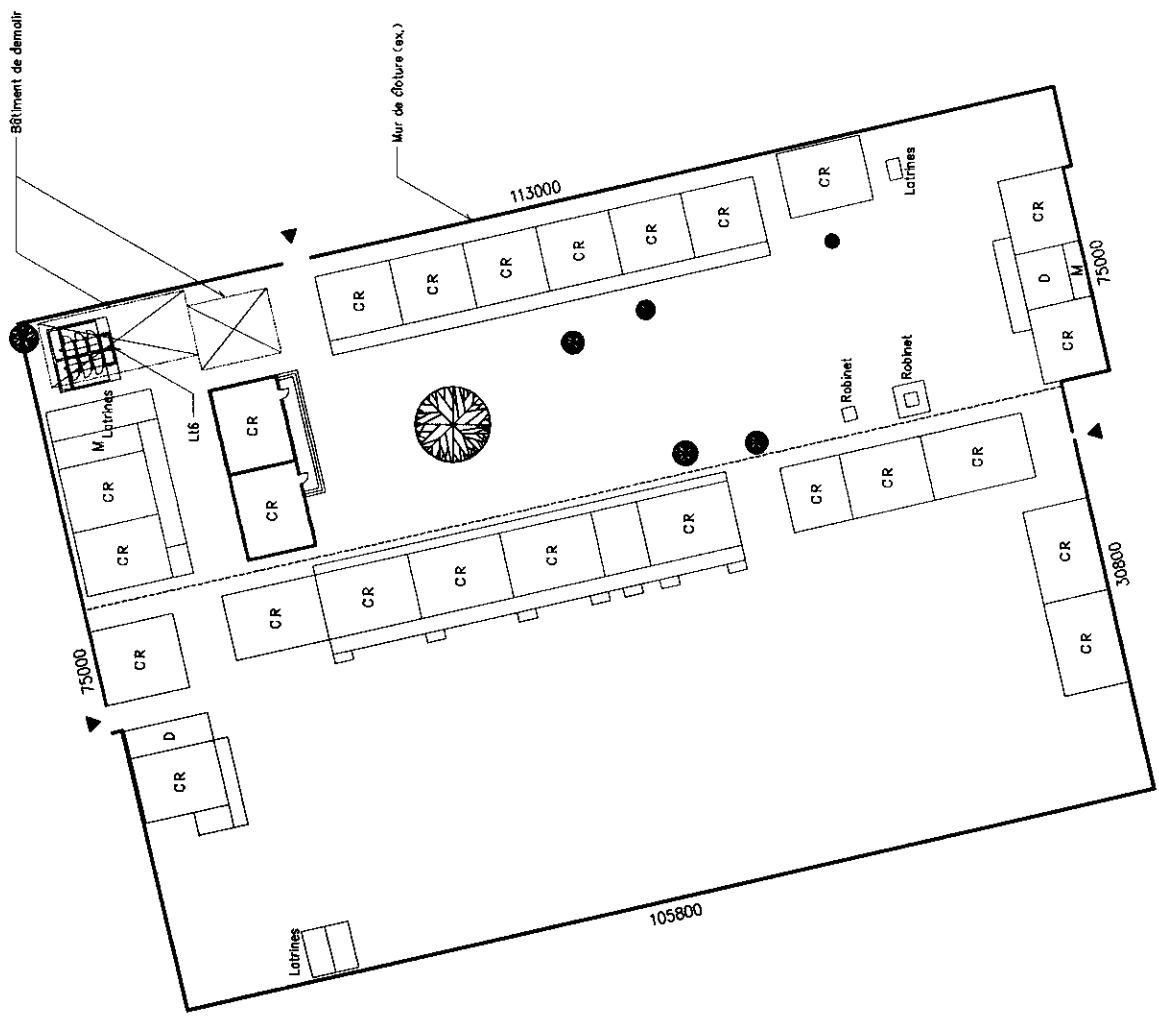
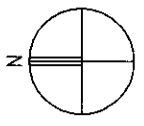
I.D.E.N. Kaolack Com.

Nom d'l Ecole

El Hadji Seck Faye



KC05 Geographique N: 14° 08' 09"  
 W: 16° 04' 06"  
 I.A. Kaolack I.D.E.N. Kaolack Com.  
 Nom d'l Ecole Malafi Dieng



Stade



FA02 Geographie

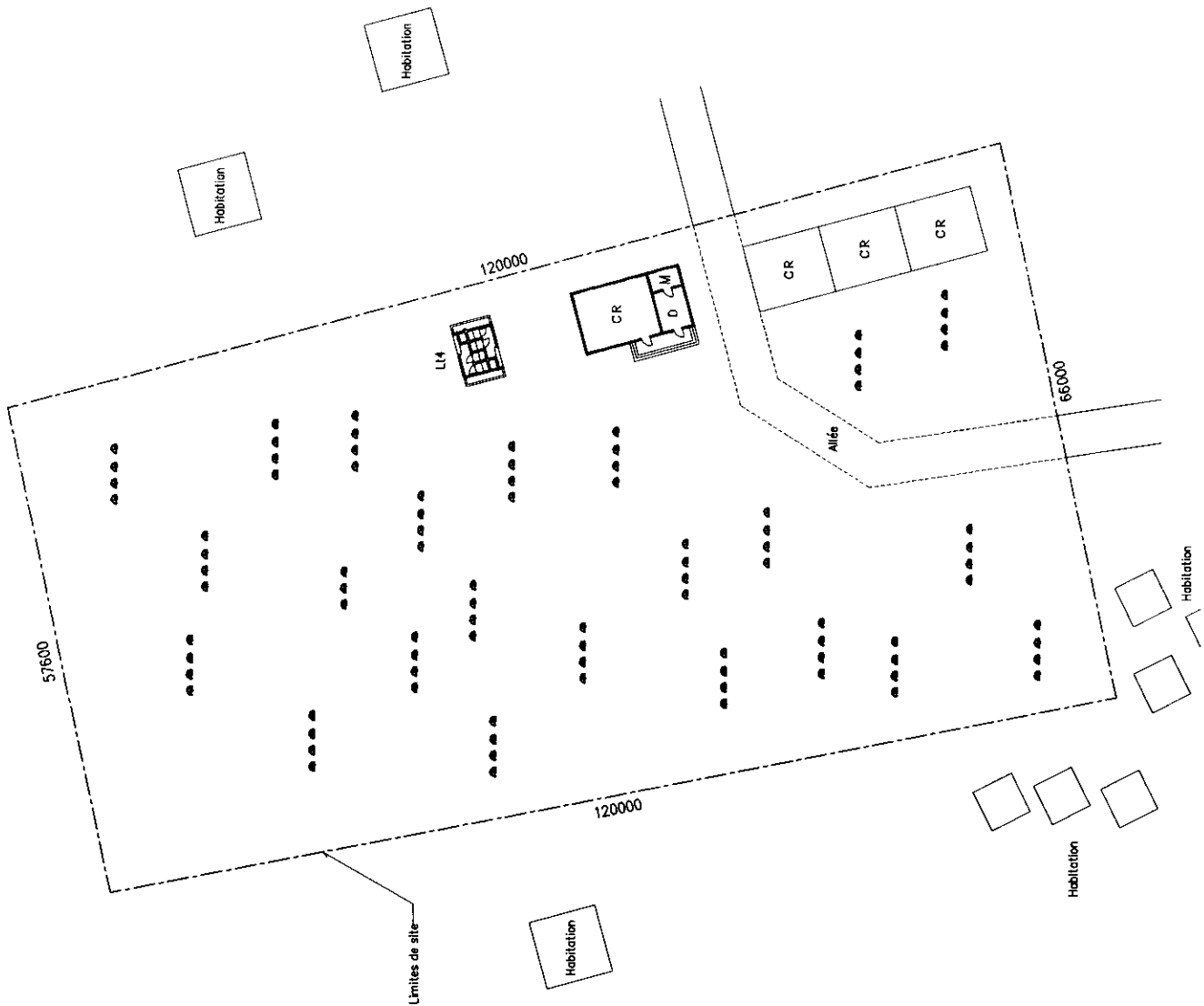
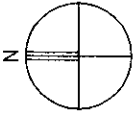
N: 14° 20' 41"  
W: 16° 24' 40"

I.A. Fatick

I.D.E.N. Fatick

Nom d'École

Dara12



FA03 Geographie

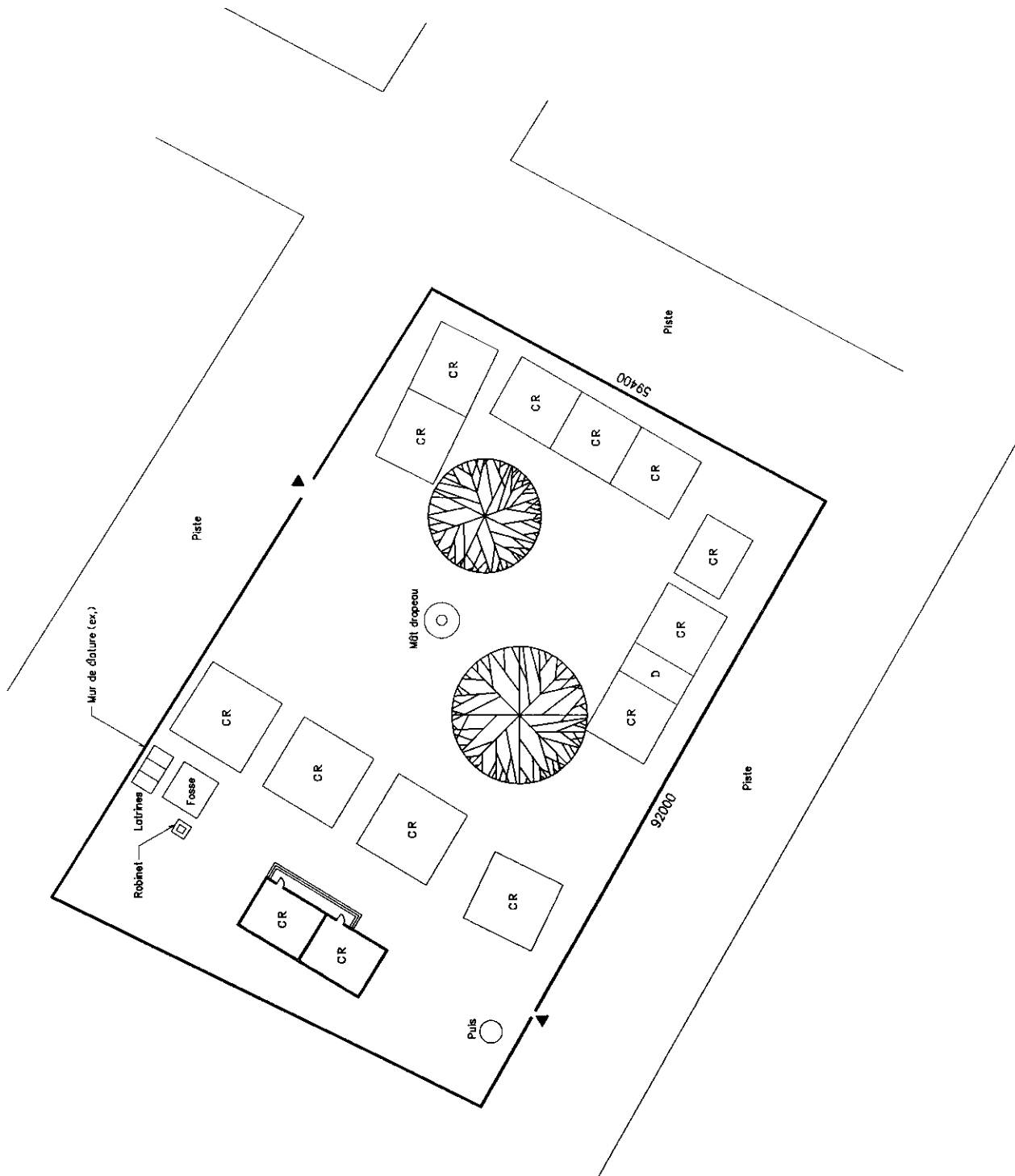
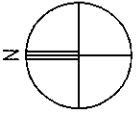
N: 14° 19' 27"  
W: 16° 24' 47"

I.A. Fatick

I.D.E.N. Fatick

Nom d'École

Ngor N'dame Ndiaye



FA04 Geographique

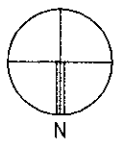
N: 14° 11' 08"  
W: 16° 39' 58"

I.A. Fatick

I.D.E.N. Fatick

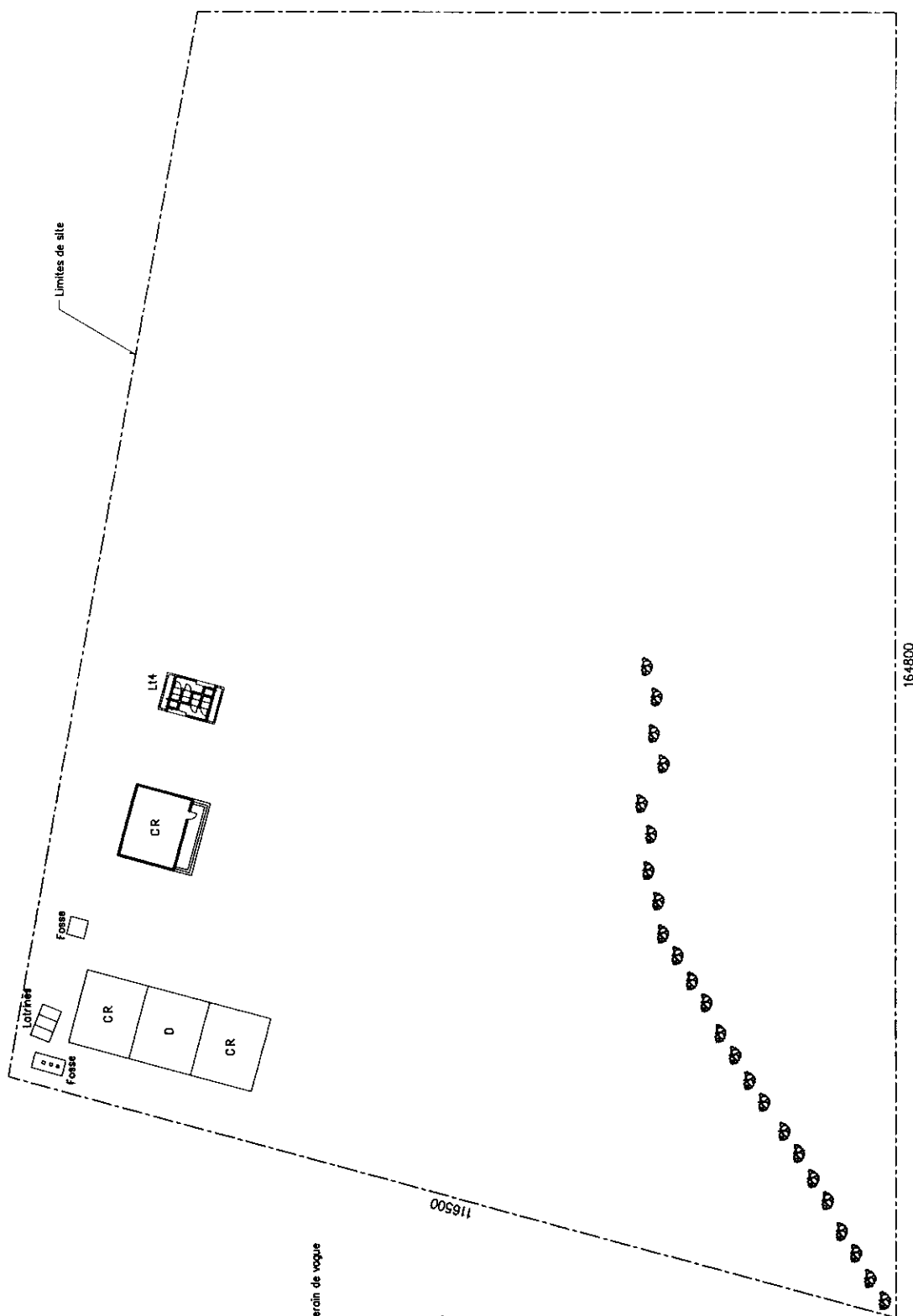
Nom d'l Ecole

Médina Diofior



Terrain de vague

Terrain de vague



Terrain de vague

FA05 Geographie

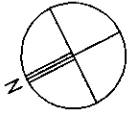
N: 14° 10' 58"  
W: 16° 39' 29"

I.A. Fatick

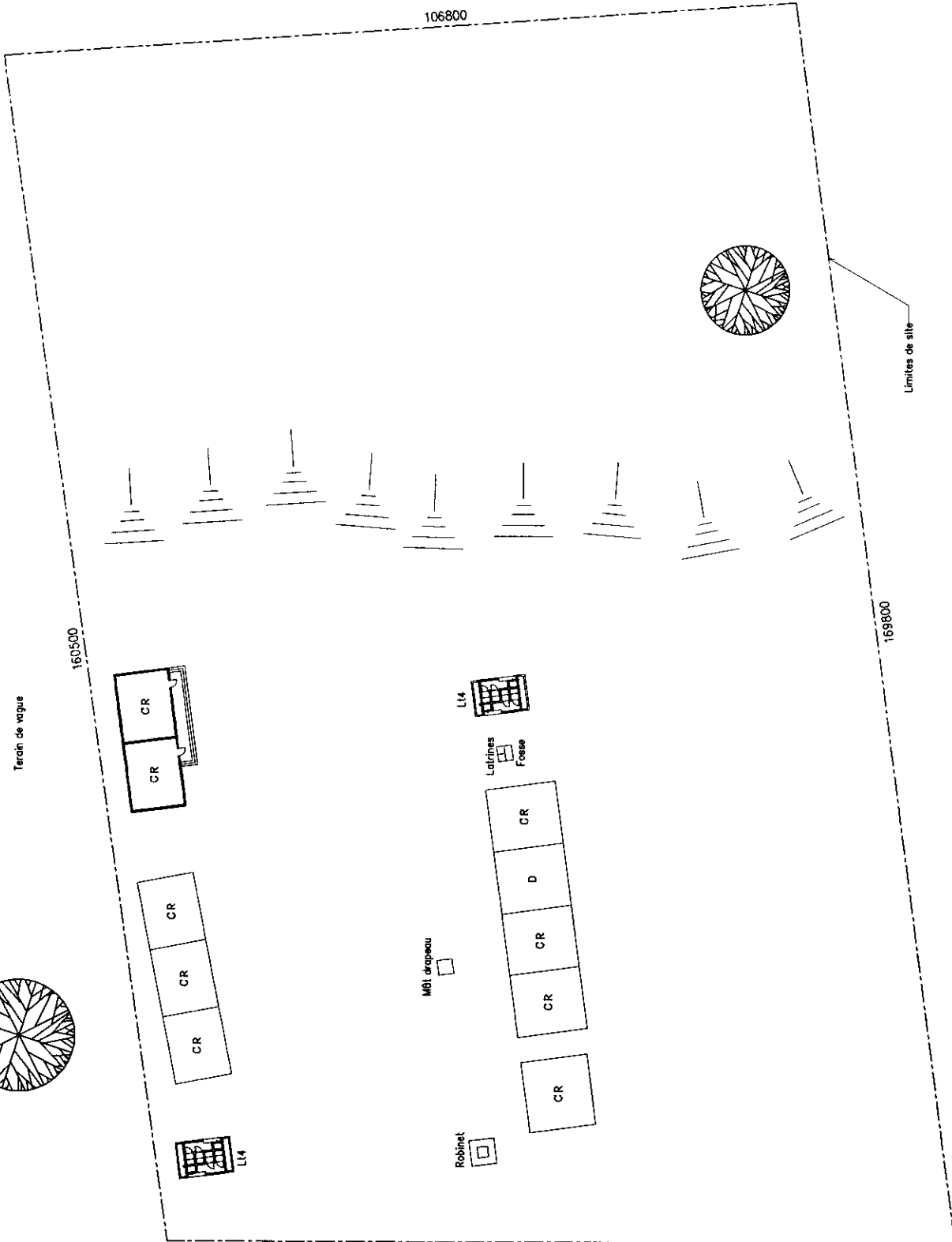
I.D.E.N. Fatick

Nom d'Ecole

Nimzatt



Terrain de vague



Limites de site

Terrain de vague


Terrain de vague

160500

169800

183

001901



FA06 Geographie

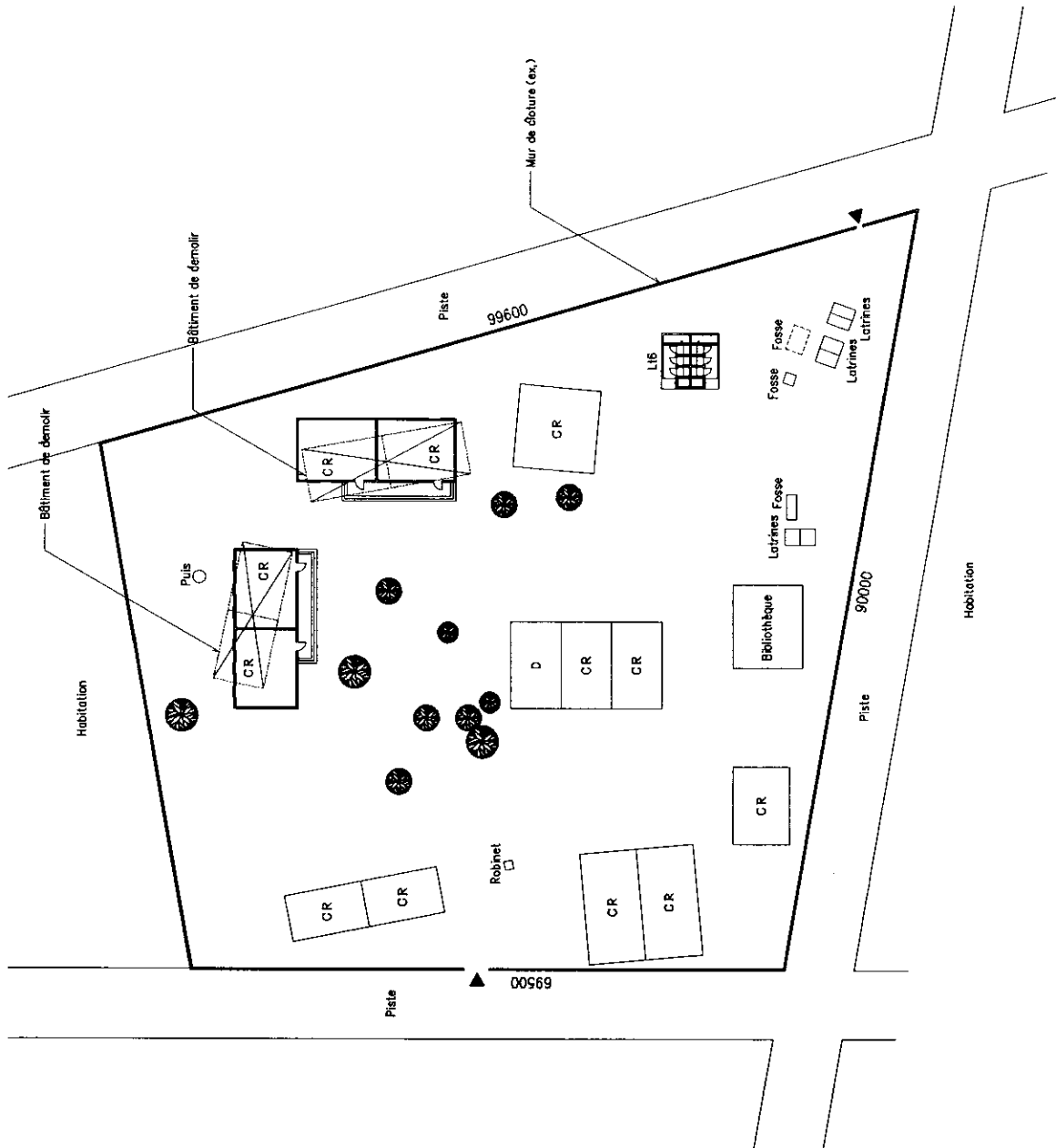
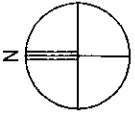
N: 14° 11' 19"  
W: 16° 39' 22"

I.A. Fatick

I.D.E.N. Fatick

Nom d'Ecole

Coly Senghor



FA07 Geographie

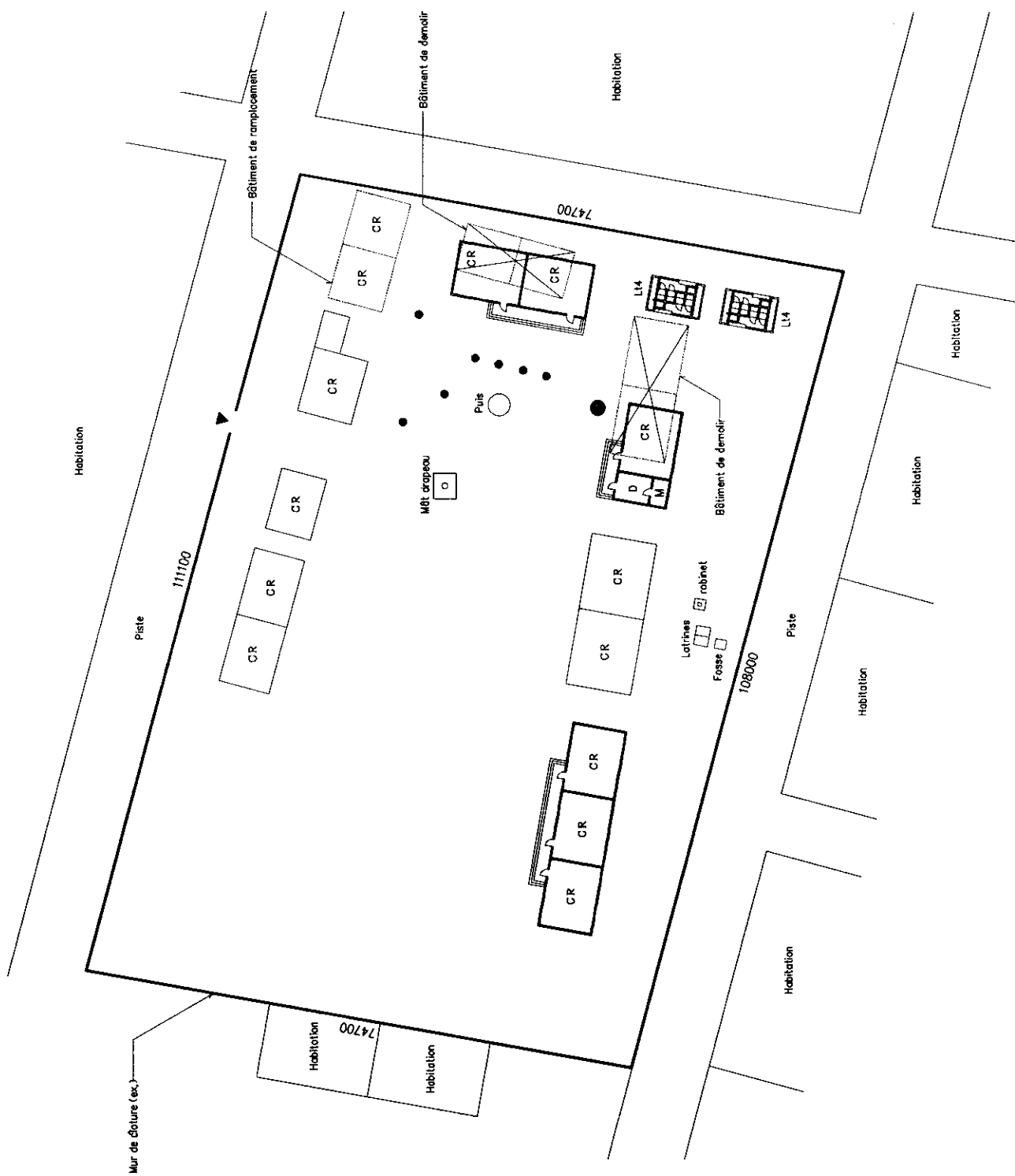
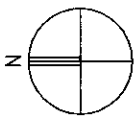
N: 14° 11' 33"  
W: 16° 39' 52"

I.A. Fatick

I.D.E.N. Fatick

Nom d'Ecole

Sindianeka



FA08 Geographique

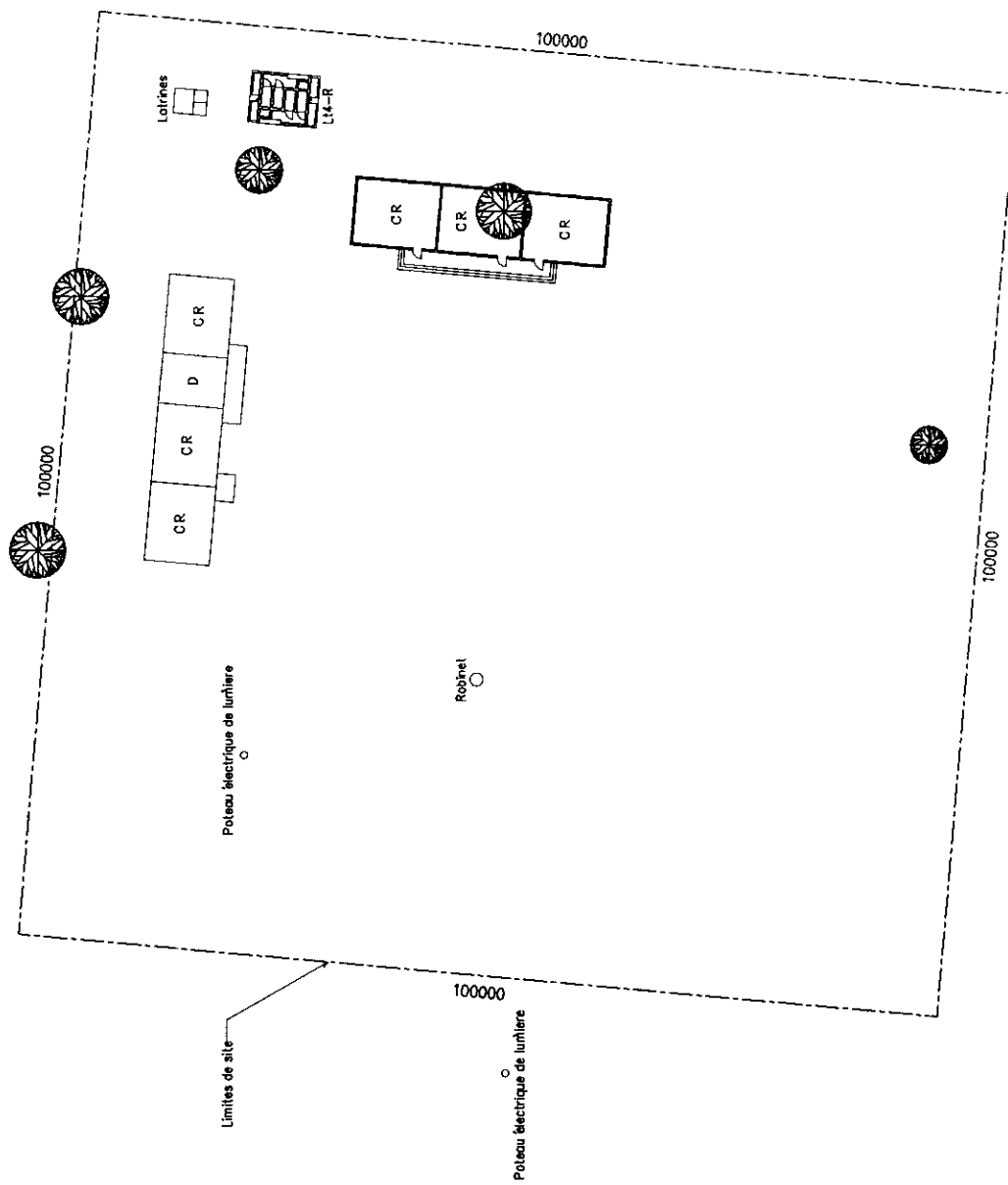
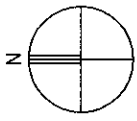
N: 14° 29' 34"  
W: 16° 23' 55"

I.A. Fatick

I.D.E.N. Fatick

Nom d'l Ecole

Niakhar2



FA09 Geographique

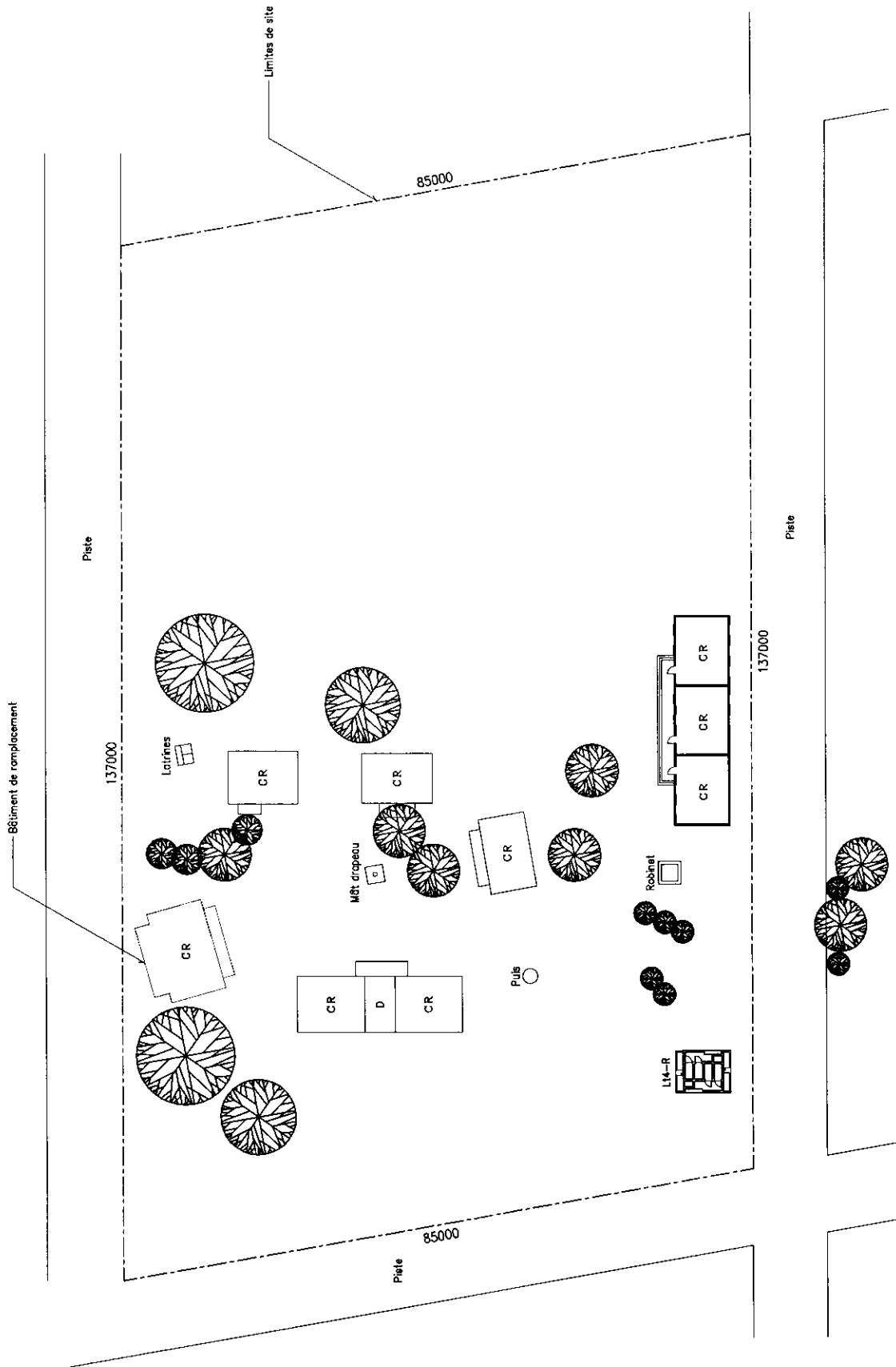
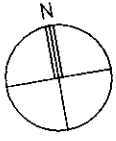
N: 14° 26' 15"  
W: 16° 21' 51"

I.A. Fatick

I.D.E.N. Fatick

Nom d'Ecole

Sanghaïe





FA10 Geographie

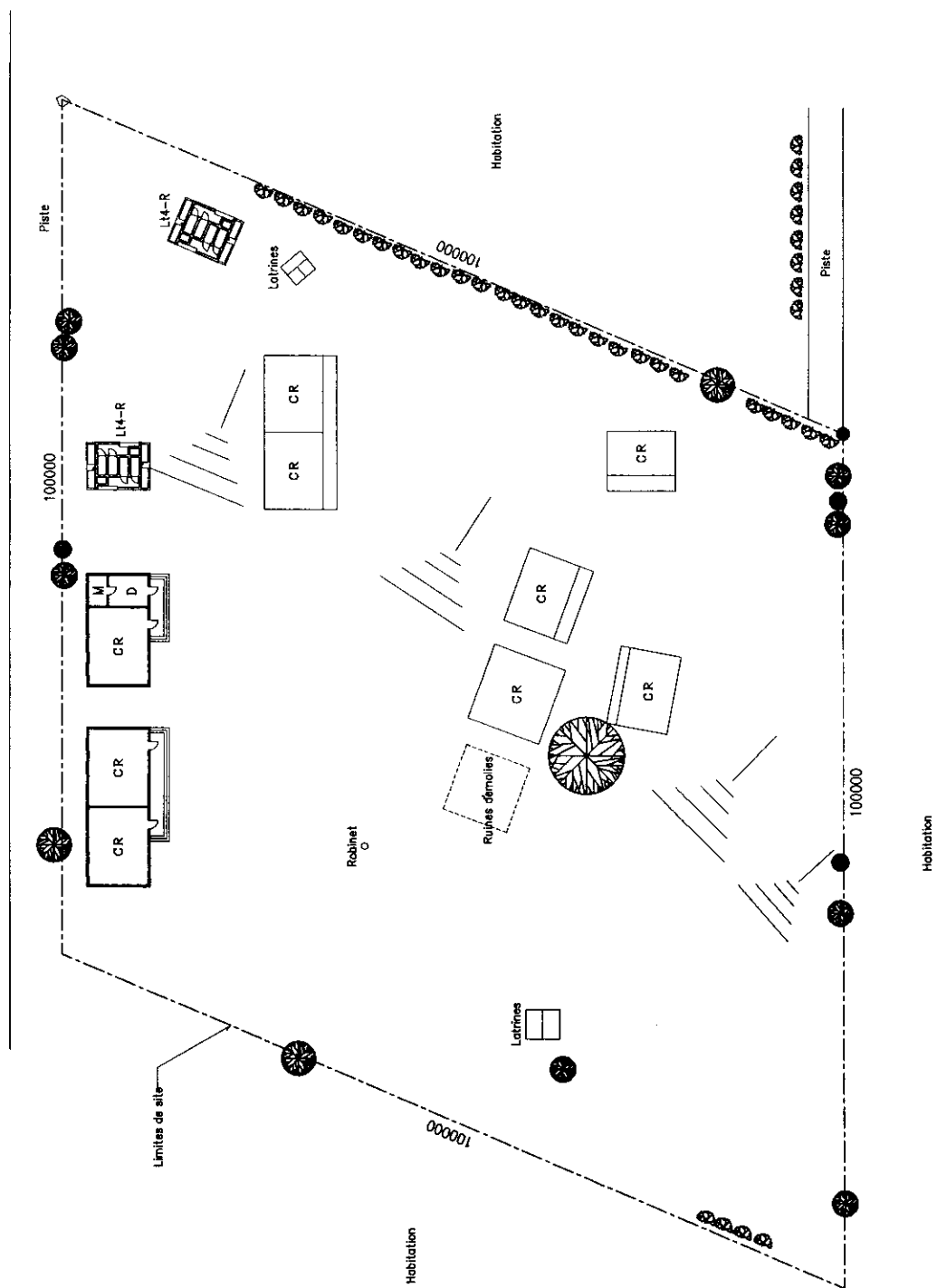
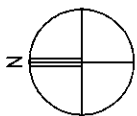
N: 14° 32' 05"  
W: 16° 26' 09"

I.A. Fatick

I.D.E.N. Fatick

Nom d'Ecole

Ngayokhème



FA11 Geographique

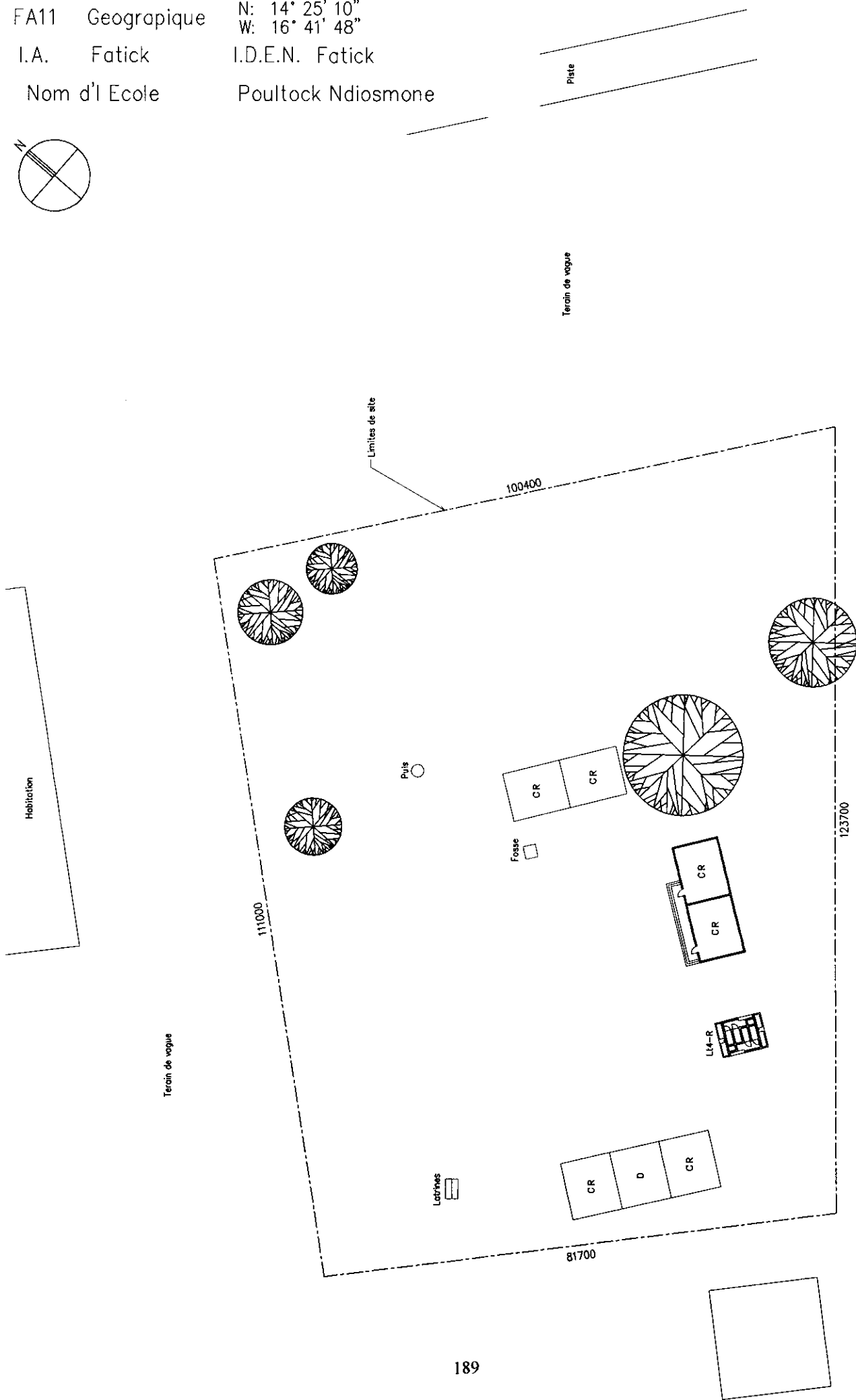
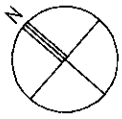
N: 14° 25' 10"

I.A. Fatick

W: 16° 41' 48"

Nom d'l Ecole

I.D.E.N. Fatick  
Poultock Ndiosmone



FA12 Geographique

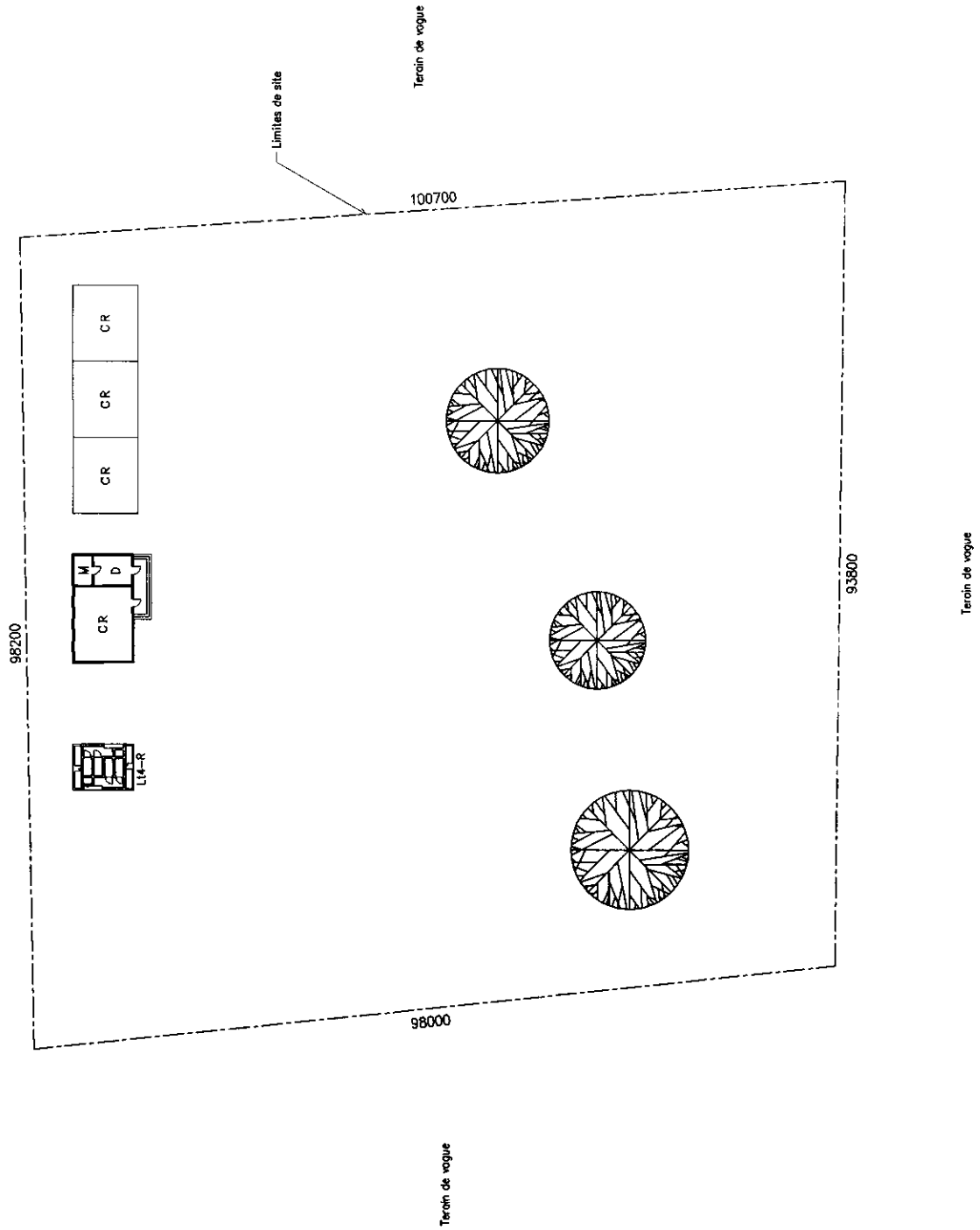
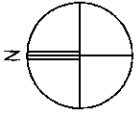
N: 14° 25' 05"  
W: 16° 37' 59"

I.A. Fatick

I.D.E.N. Fatick

Nom d'i Ecole

Tattaguine Sérère



FA13 Geographique

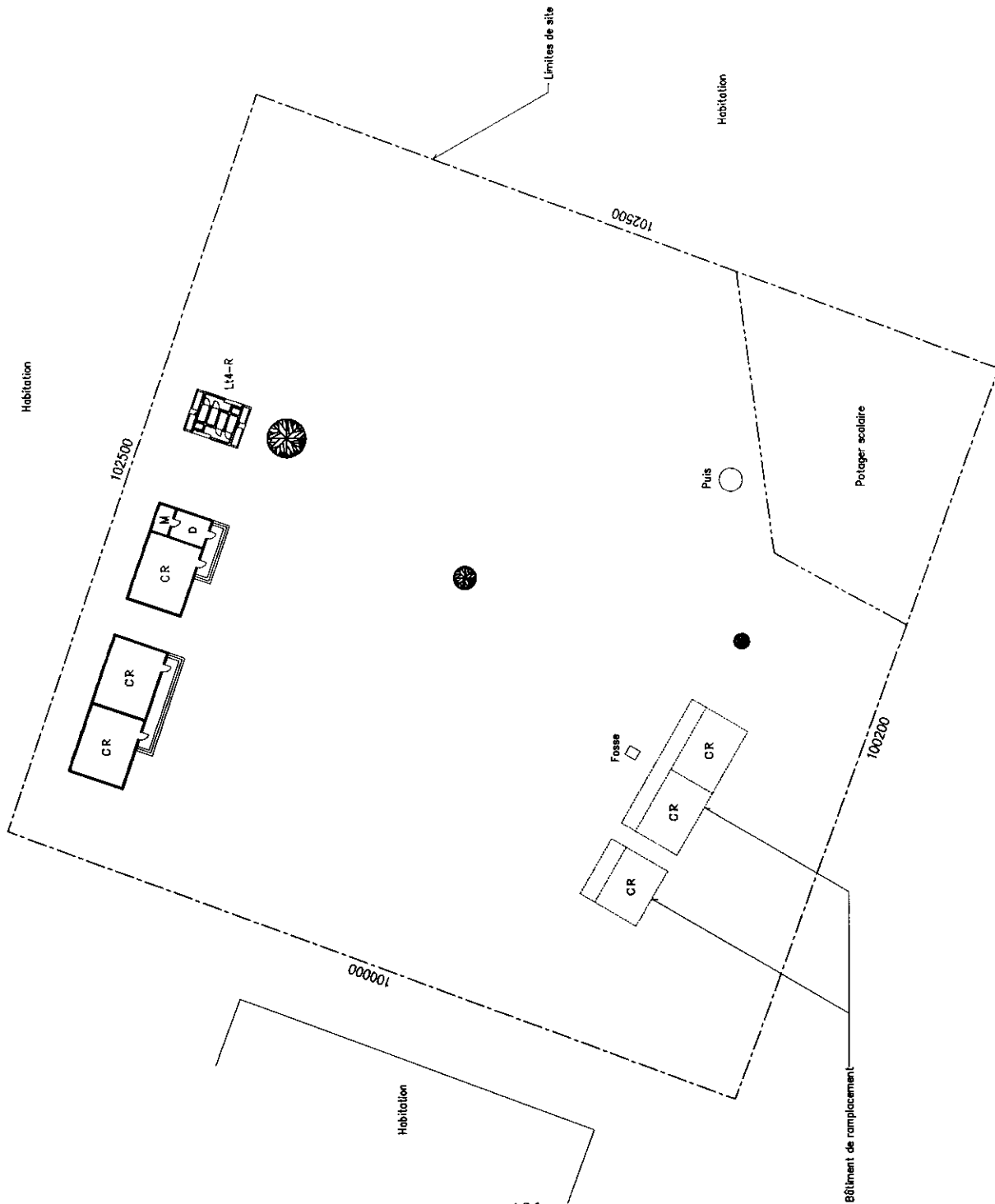
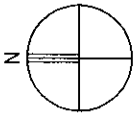
N: 14° 24' 10"  
W: 16° 35' 33"

I.A. Fatick

I.D.E.N. Fatick

Nom d'Ecole

Diouroup Coop



FA14 Geographique

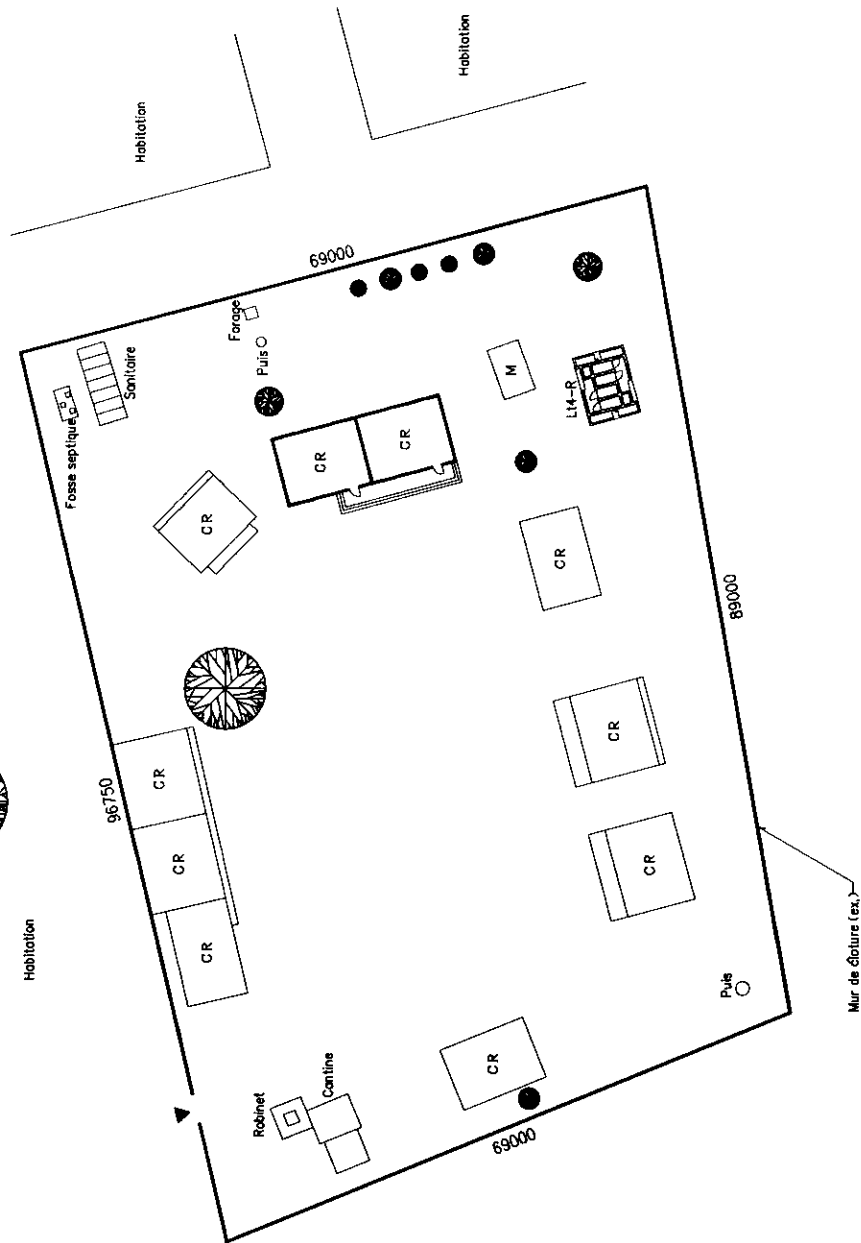
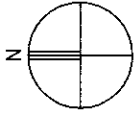
N: 14° 24' 09"  
W: 16° 30' 33"

I.A. Fatick

I.D.E.N. Fatick

Nom d'l Ecole

Senghor



FA15 Geographie

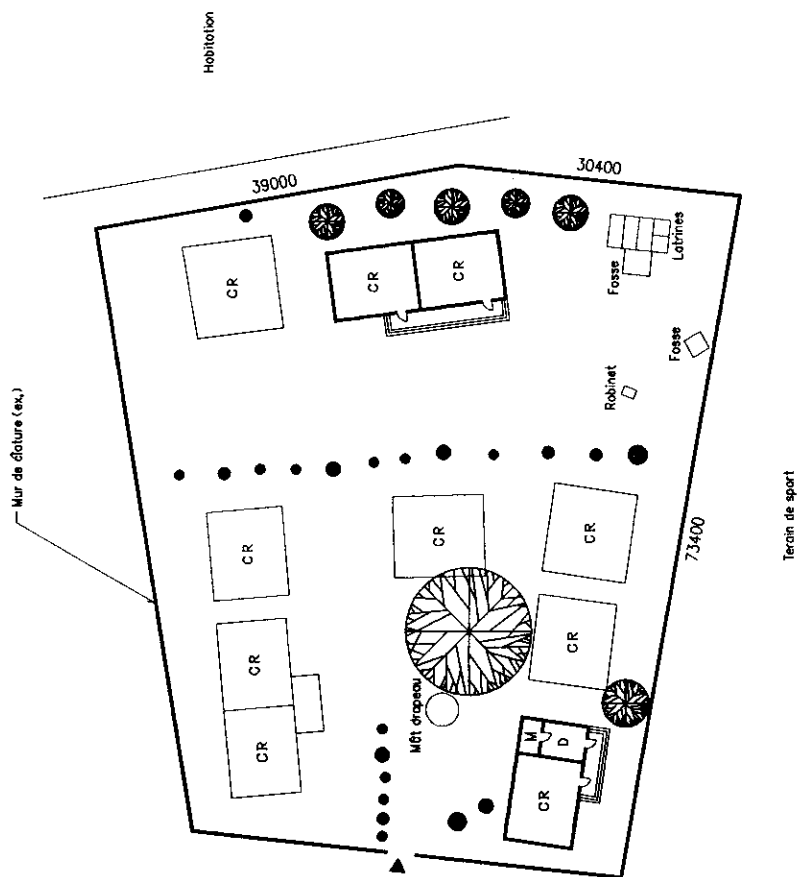
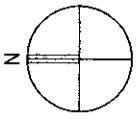
N: 14° 17' 37"  
W: 16° 29' 05"

I.A. Fatick

I.D.E.N. Fatick

Nom d'Ecole

Samba Ngom (Fayil)



FA16 Geographie

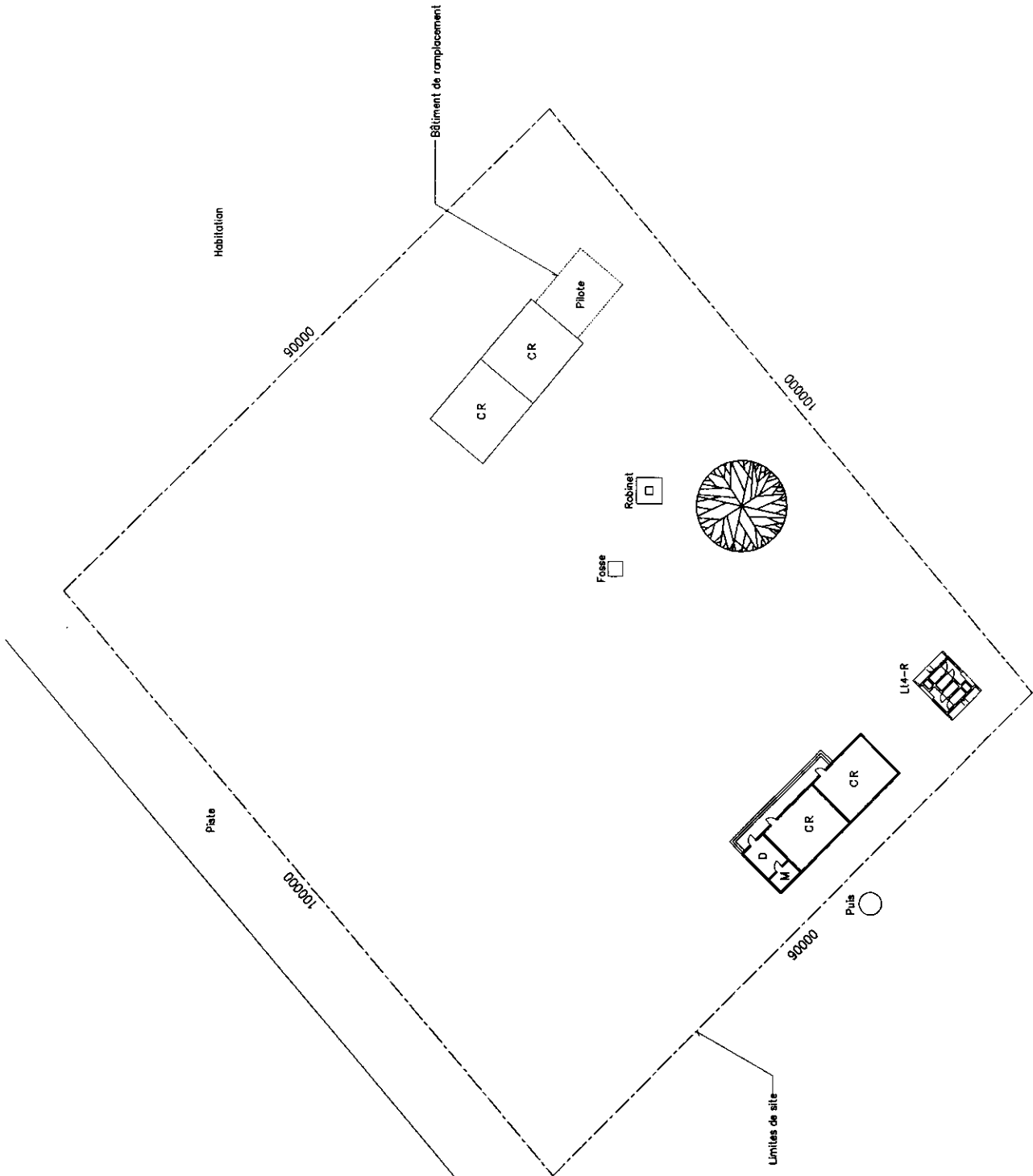
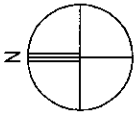
W: 16° 16' 31"

I.A. Fatick

I.D.E.N. Fatick

Nom d'École

Ndoffène



FA17 Geographie

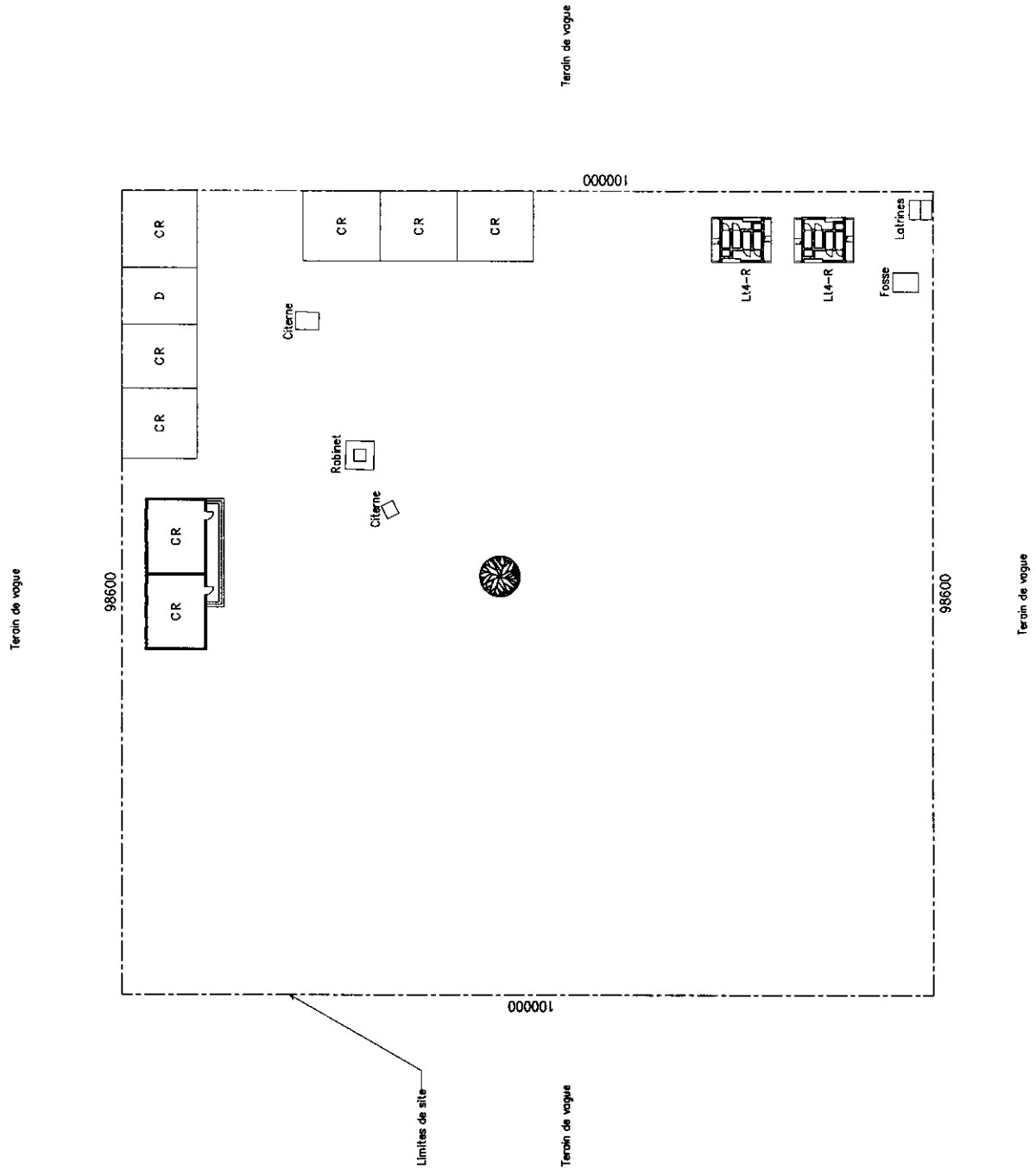
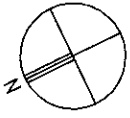
N: 14° 27' 26"  
W: 16° 17' 23"

I.A. Fatick

I.D.E.N. Fatick

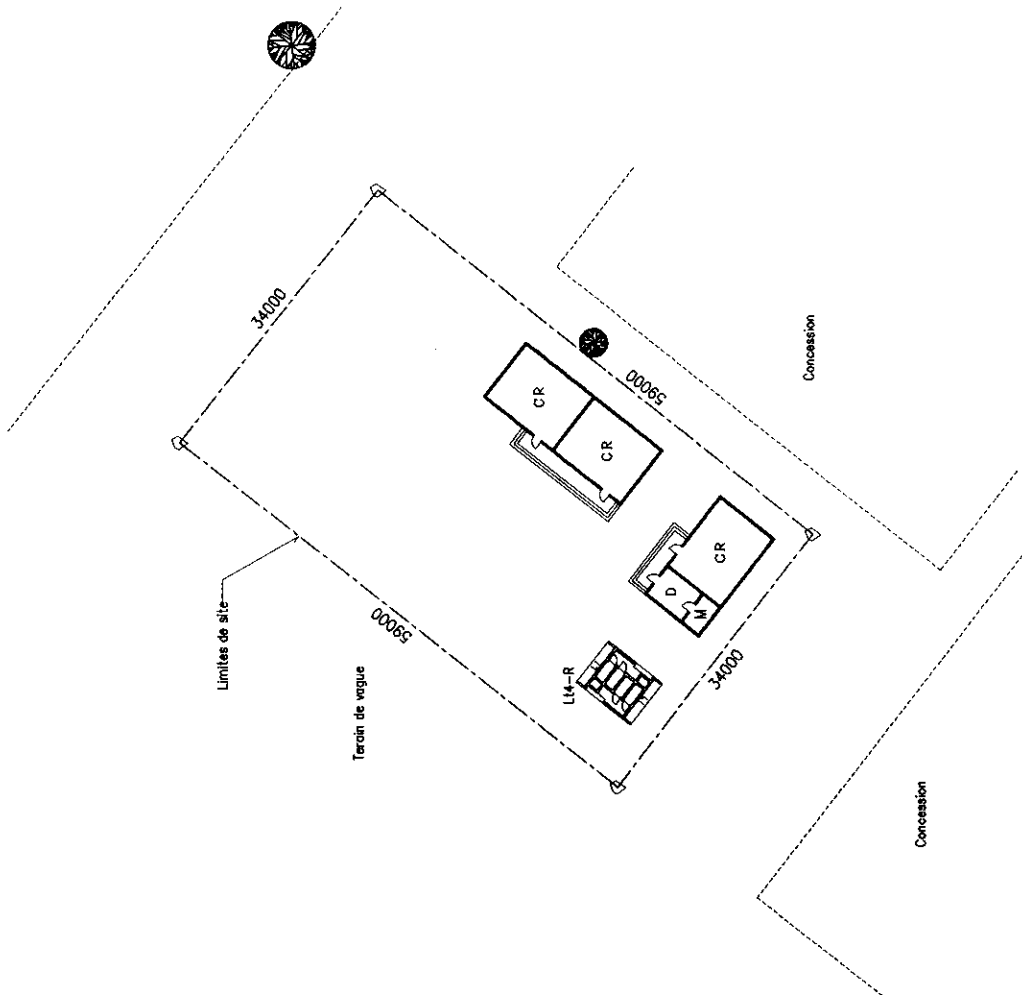
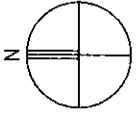
Nom d'Ecole

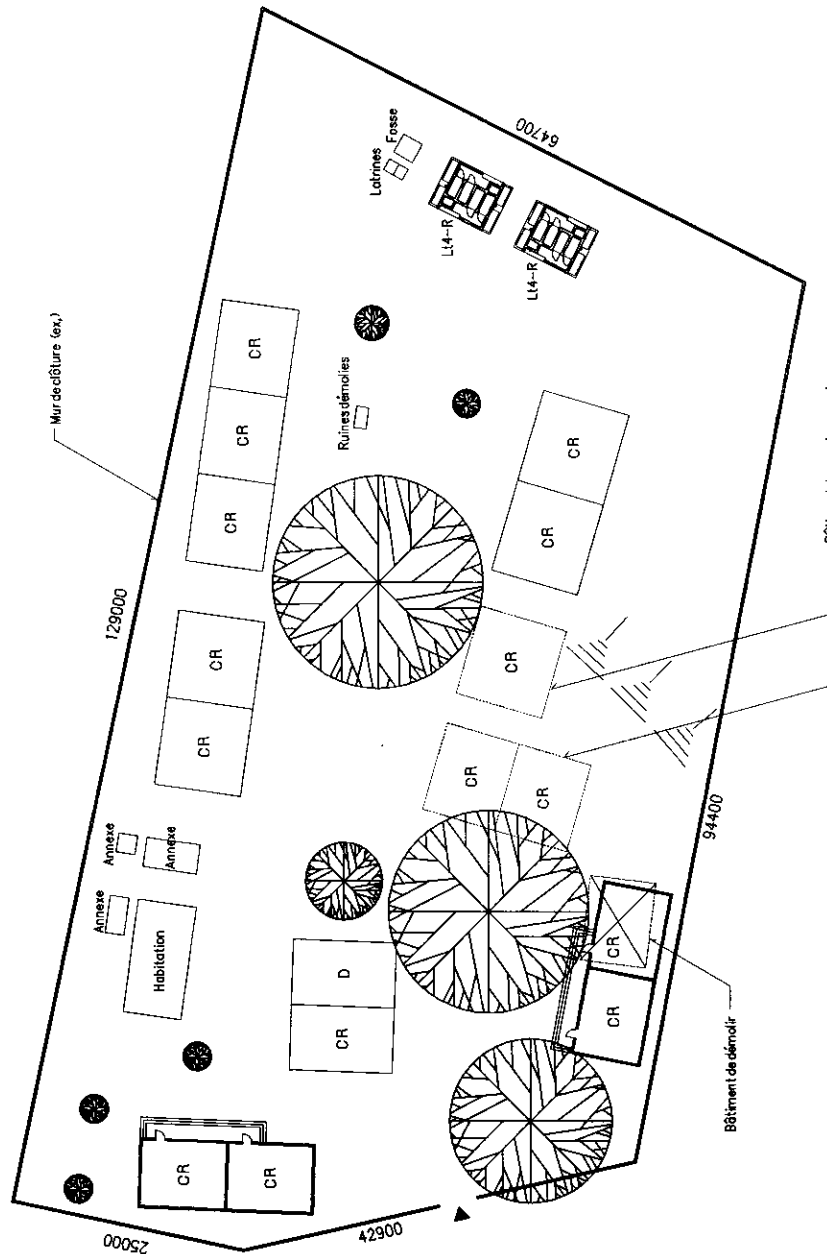
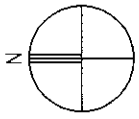
Diakhao 2





FA18 Geograpique N: 14° 04' 52"  
 W: 16° 41' 32"  
 I.A. Fatick I.D.E.N. Fatick  
 Nom d'l Ecole Ndangane/Campement







FU08 Geographique

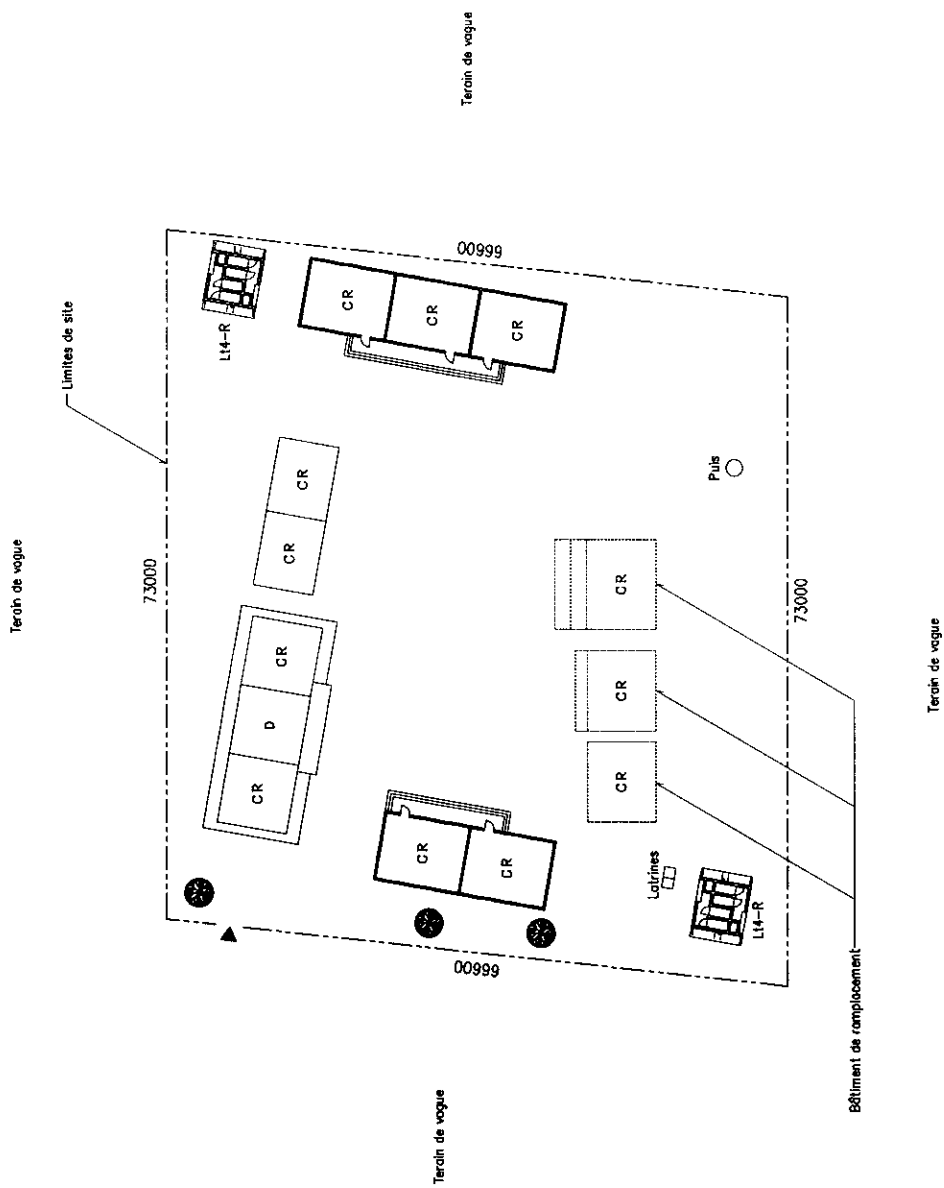
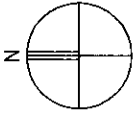
N: 14° 02' 42"  
W: 16° 23' 04"

I.A. Fatick

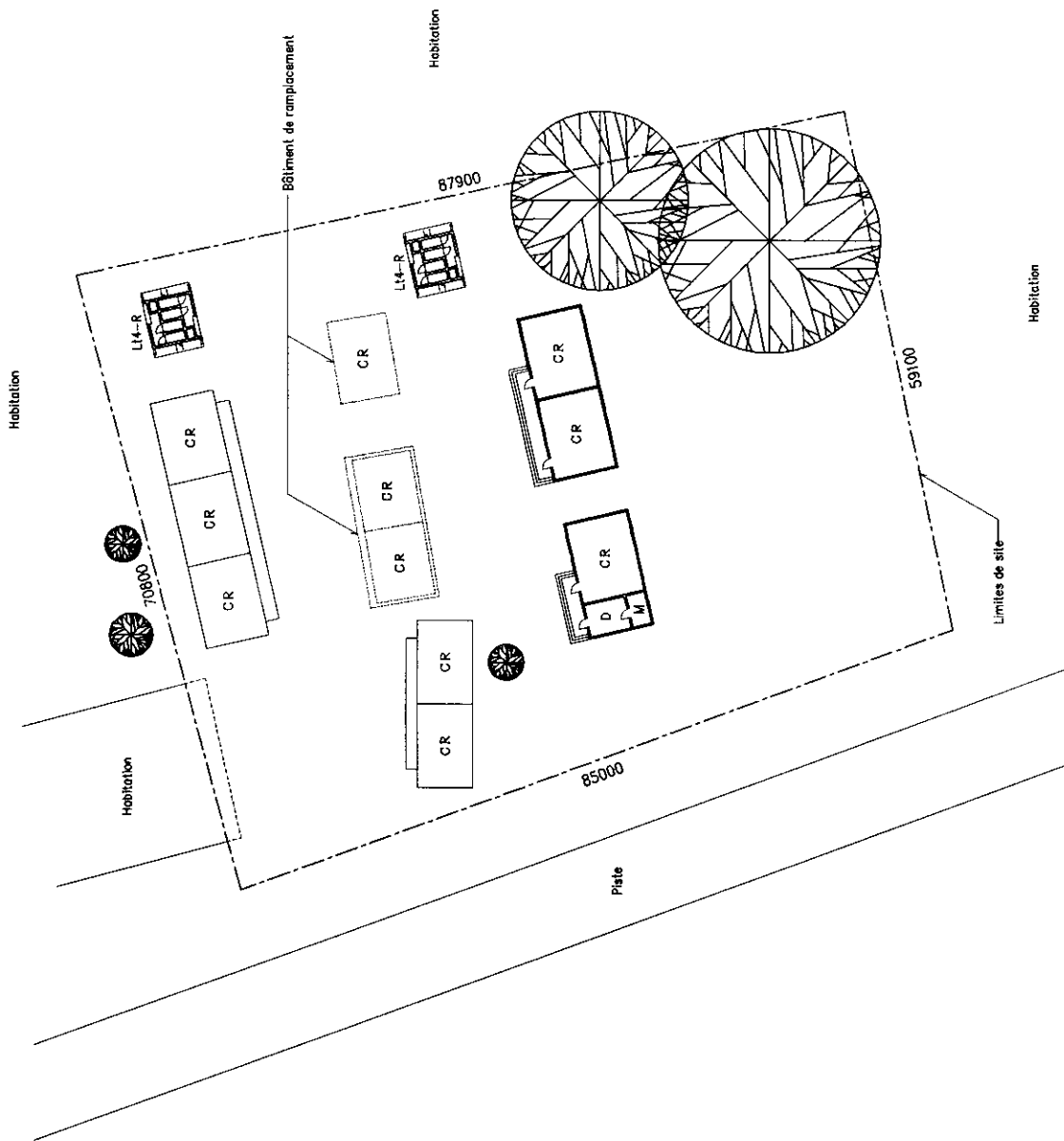
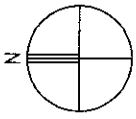
I.D.E.N. Foundiougne

Nom d'i Ecole

Sadioga



FU09 Geographique N: 14° 29' 58"  
W: 16° 21' 07"  
I.A. Fatick I.D.E.N. Foundiougne  
Nom d'l Ecole Gagué Chérif



FU10 Geographie

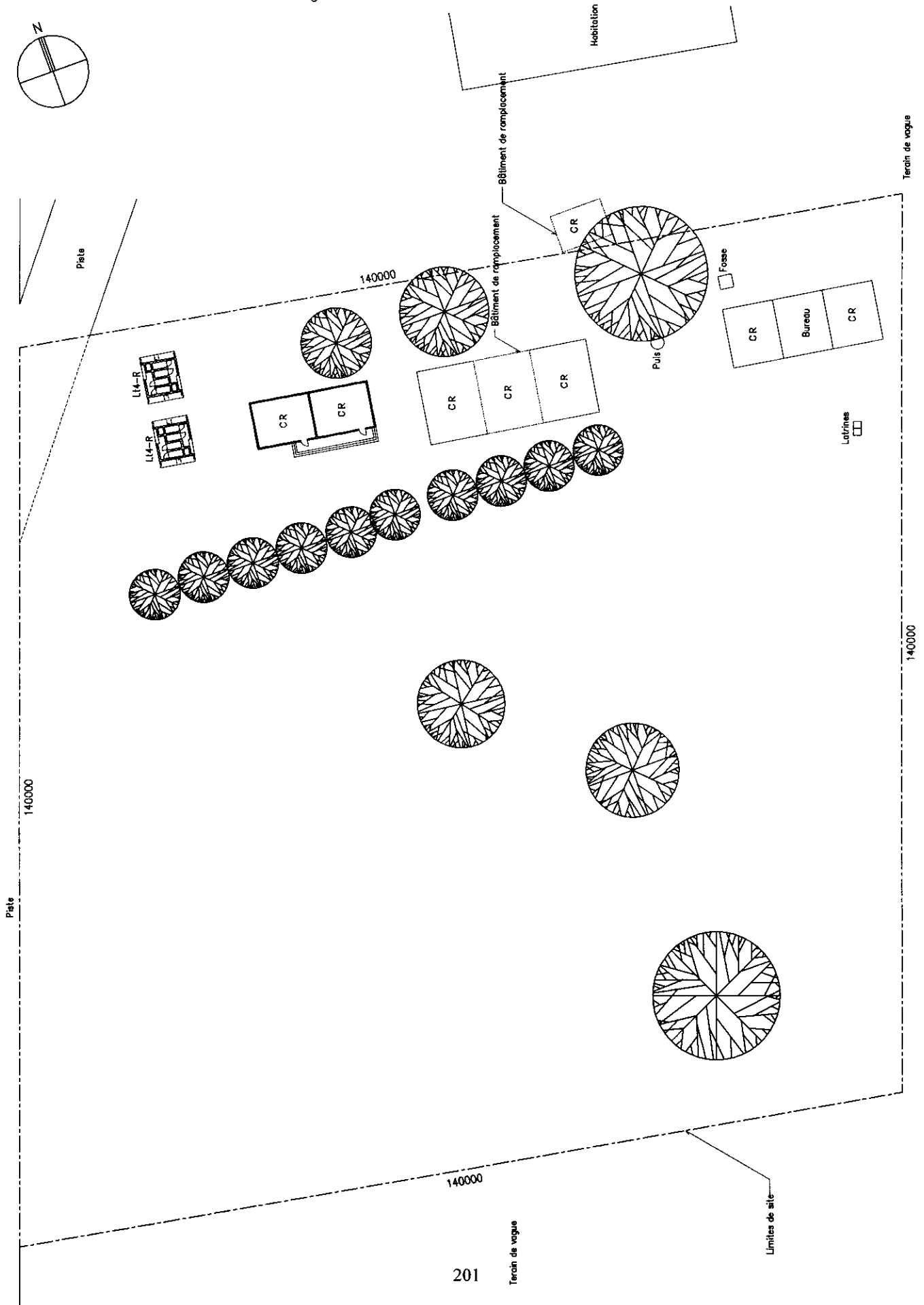
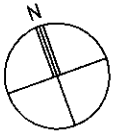
N: 13° 59' 38"  
W: 16° 20' 36"

I.A. Fatick

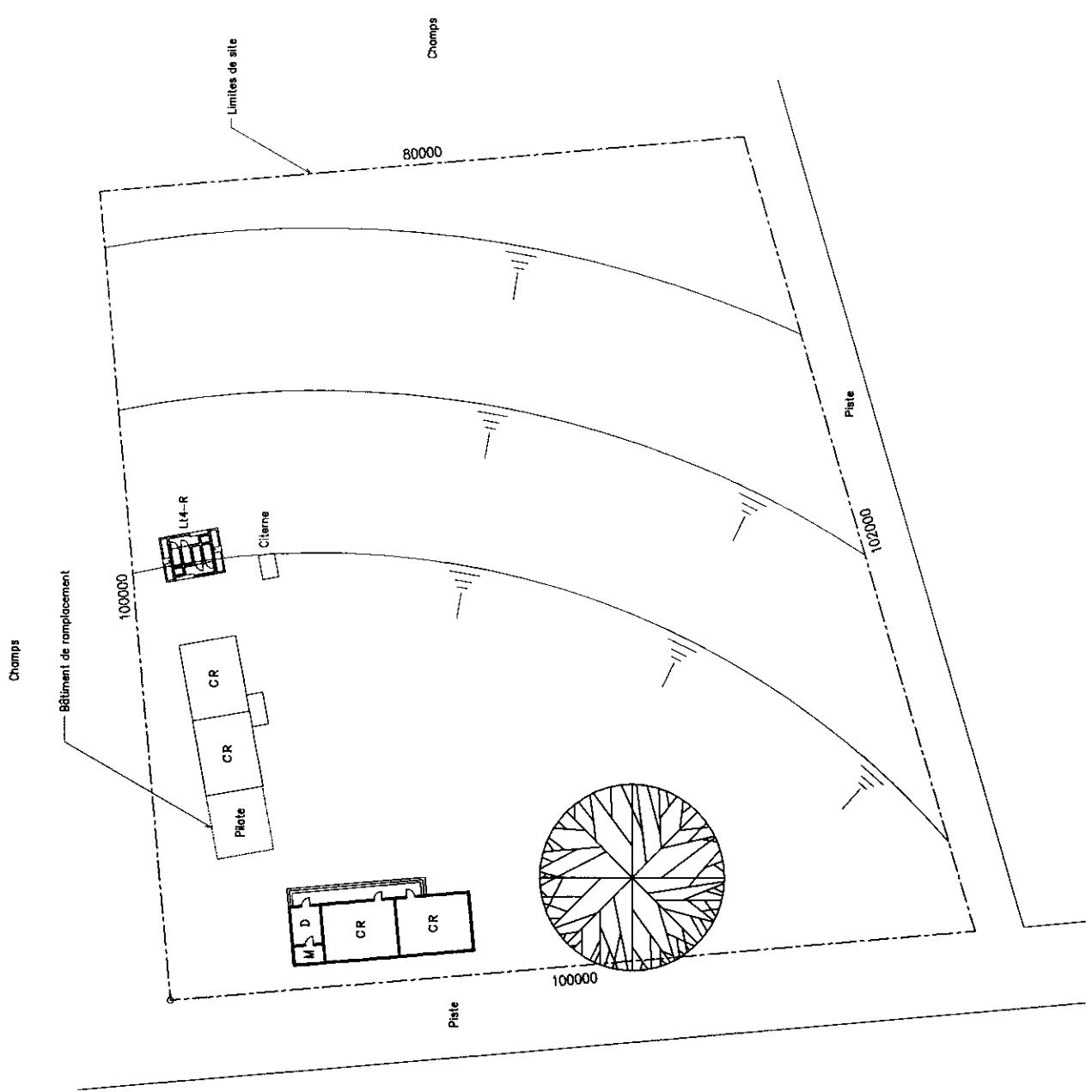
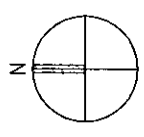
I.D.E.N. Foundiougne

Nom d'Ecole

Ndong Séréres



FU11 Geographique N: 13° 49' 38"  
 W: 16° 22' 13"  
 I.A. Fatick I.D.E.N. Foundiougne  
 Nom d'l Ecole Senghor 3



GS01 Geograpique

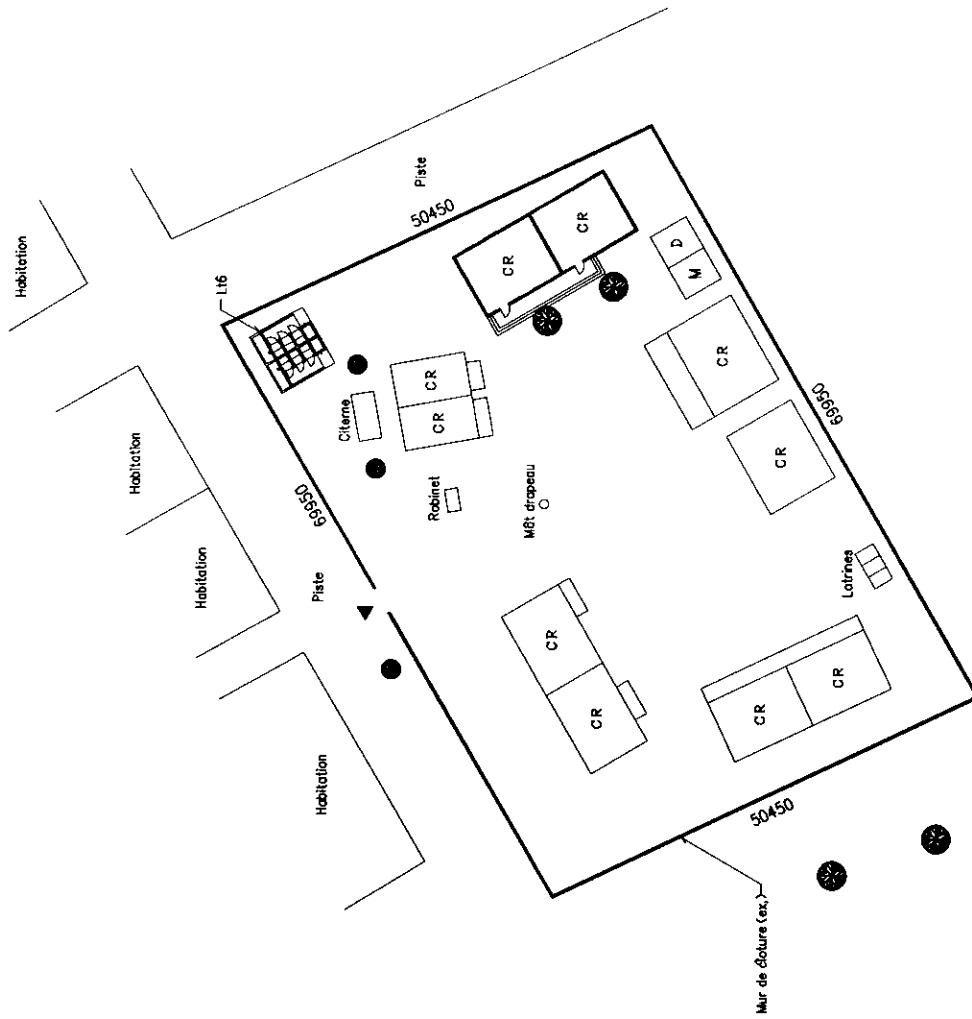
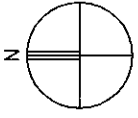
N: 14° 29' 48"  
W: 16° 03' 55"

I.A. Fatick

I.D.E.N. Gossas

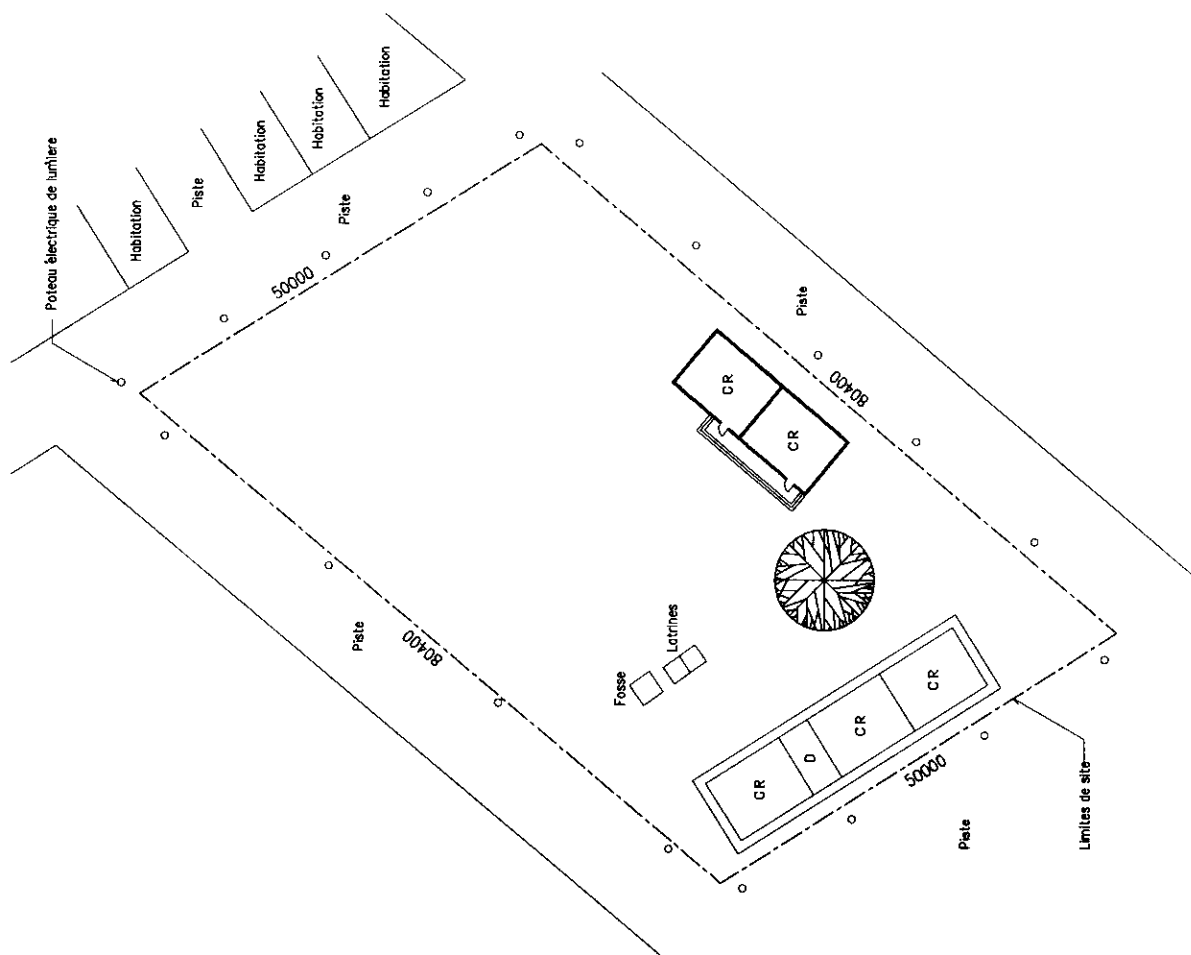
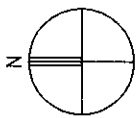
Nom d'l Ecole

Keur Ei Hadji





GS03 Geographie N: 14° 30' 05"  
 W: 16° 04' 16"  
 I.A. Fatick I.D.E.N. Gossas  
 Nom d'Ecole Pakha



GS04 Geographique

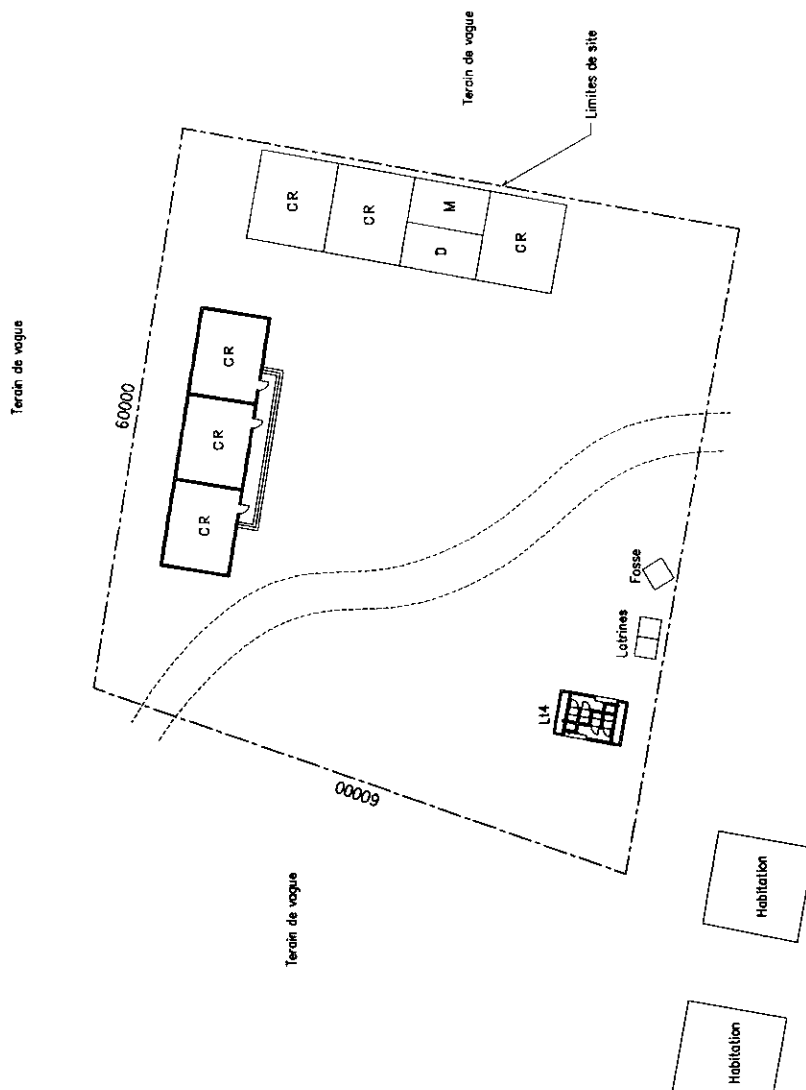
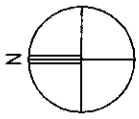
N: 14° 09' 02"  
W: 16° 03' 26"

I.A. Fatick

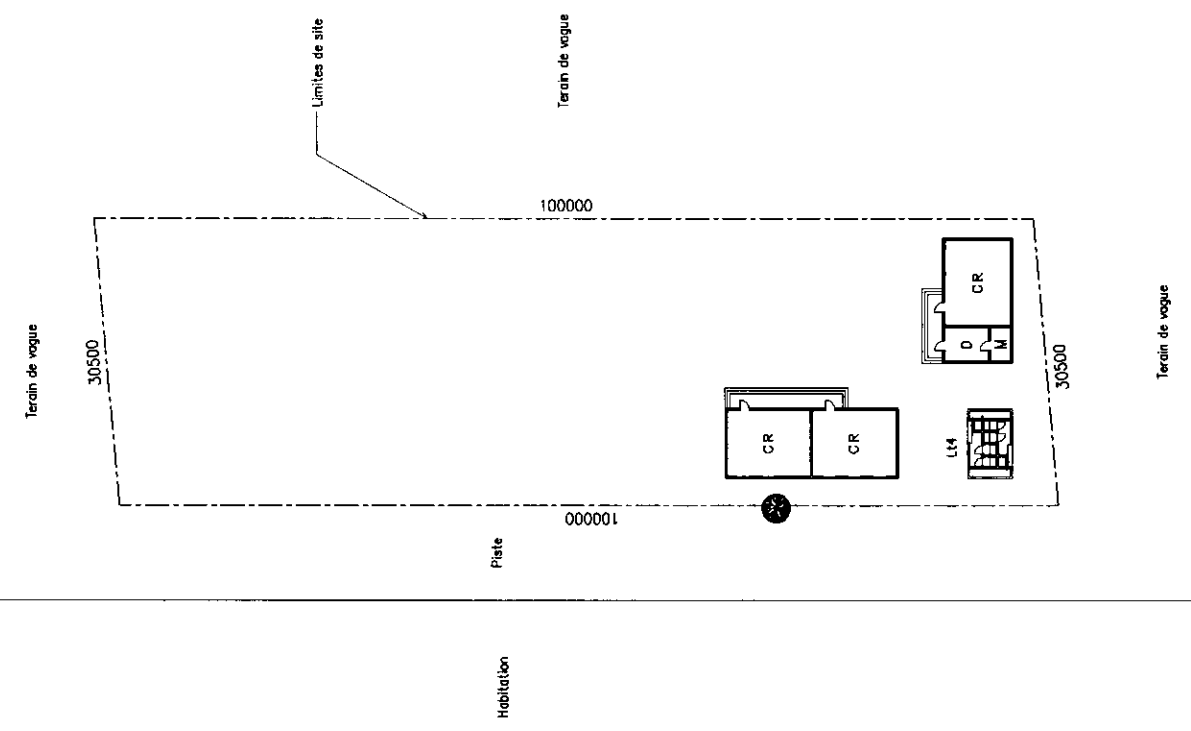
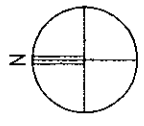
I.D.E.N. Gossas

Nom d'I Ecole

Fass Kahone



GS07 Geographique N: 14° 15' 33"  
 W: 15° 56' 30"  
 I.A. Fatick I.D.E.N. Gossas  
 Nom d'l Ecole Farabougou



GS08 Geographie

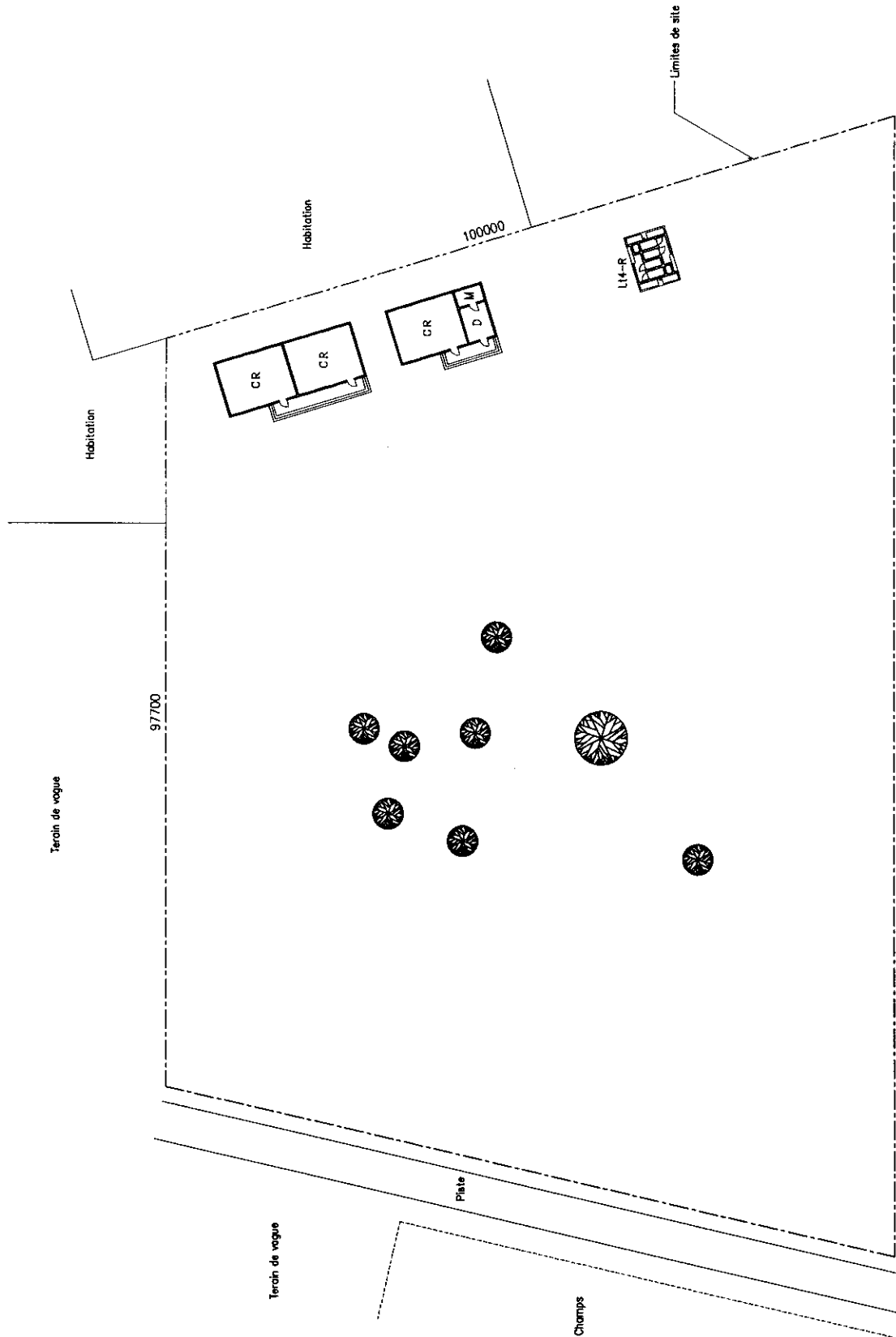
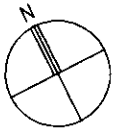
N: 14° 11' 12"  
W: 16° 03' 36"

I.A. Fatick

I.D.E.N. Gossas

Nom d'Ecole

Gnolanème



■ La salle de classe a reconstruire est située dans l'extérieur d'un site.

Terrain de vague

GS09 Geograpique

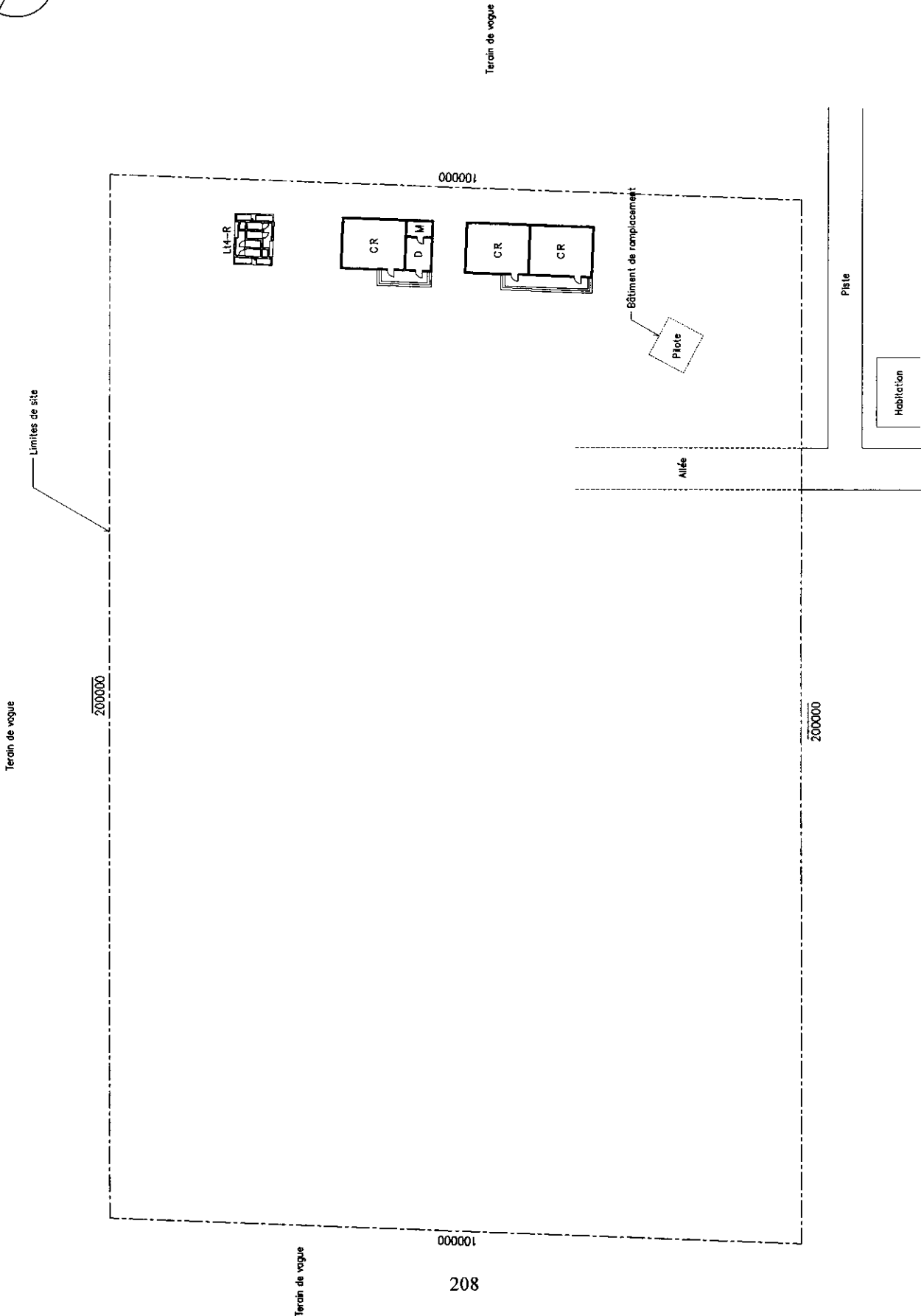
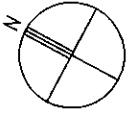
N: 14° 12' 43"  
W: 16° 04' 57"

I.A. Fatick

I.D.E.N. Gossas

Nom d'l Ecole

Ndondor



GS10 Geographique

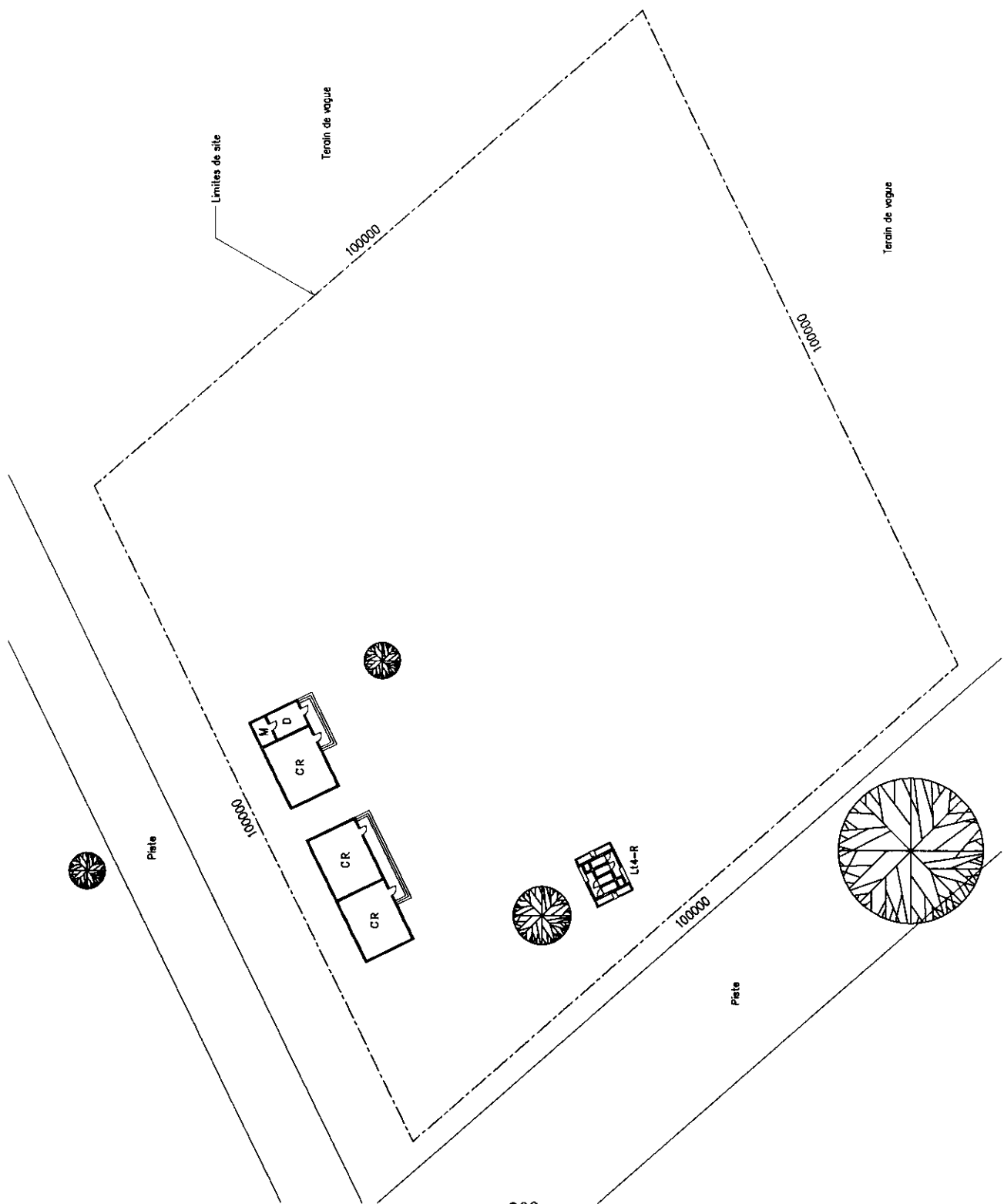
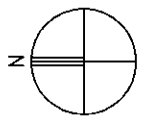
N: 14° 13' 18"

I.A. Fatick

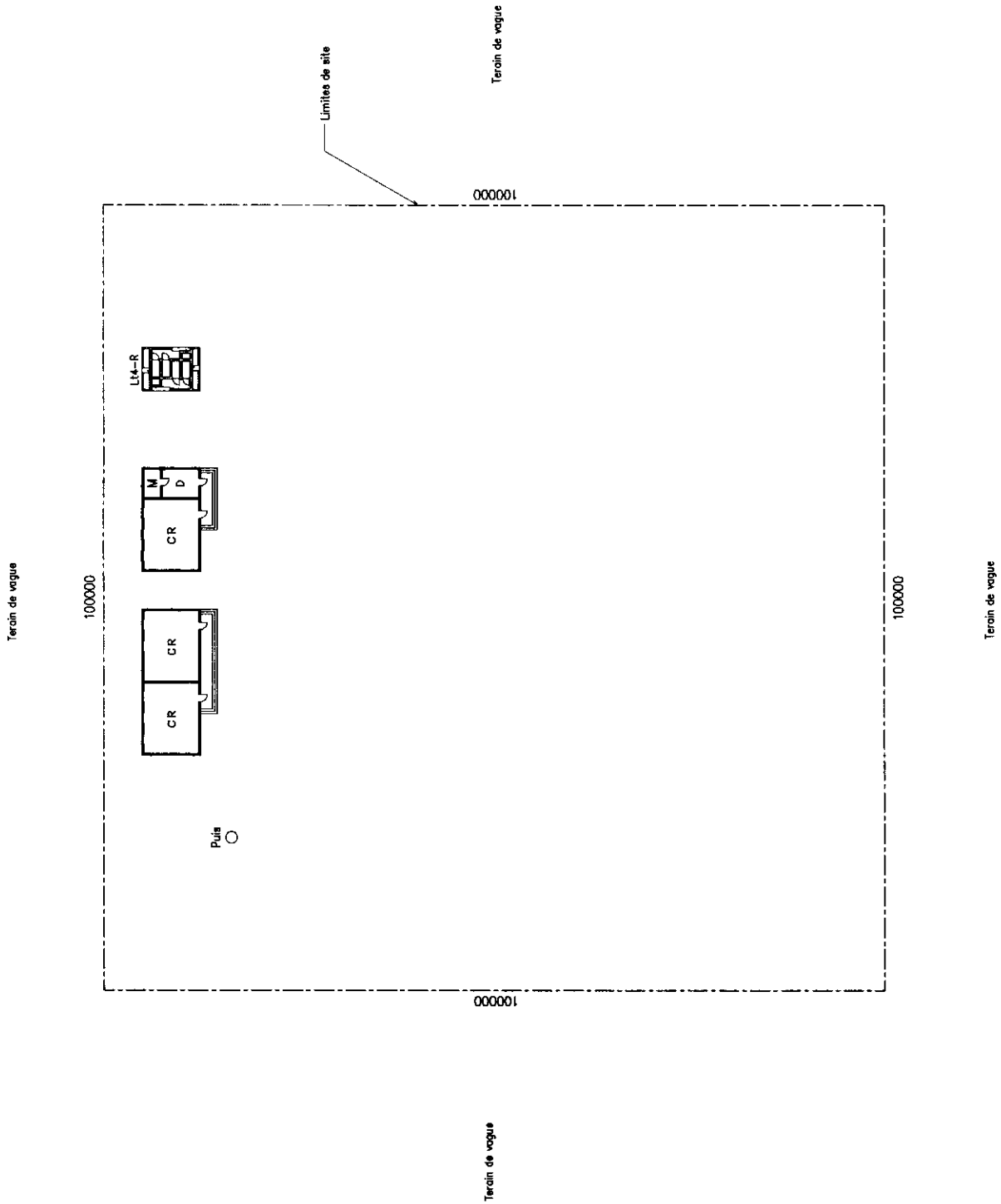
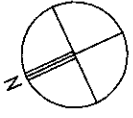
I.D.E.N. Gossas

Nom d'l Ecole

Ndoffane Coly



GS11 Geographique N: 14° 19' 48"  
W: 16° 56' 59"  
I.A. Fatick I.D.E.N. Gossas  
Nom d'l Ecole Laloie



GS12 Geographie

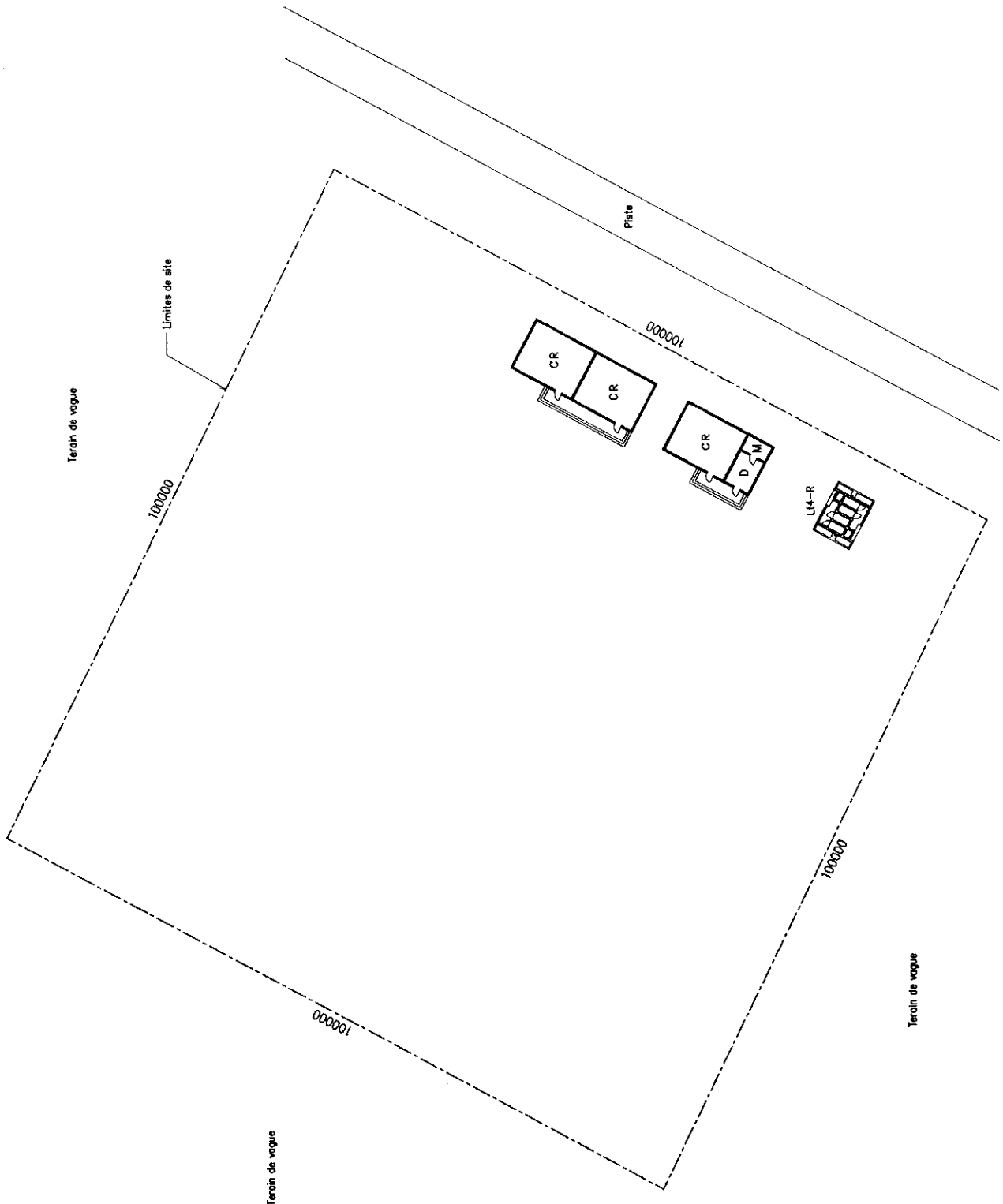
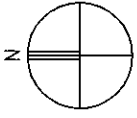
N: 14° 16' 14"  
W: 16° 02' 53"

I.A. Fatick

I.D.E.N. Gossas

Nom d'École

Darou Back





GS13 Geographique

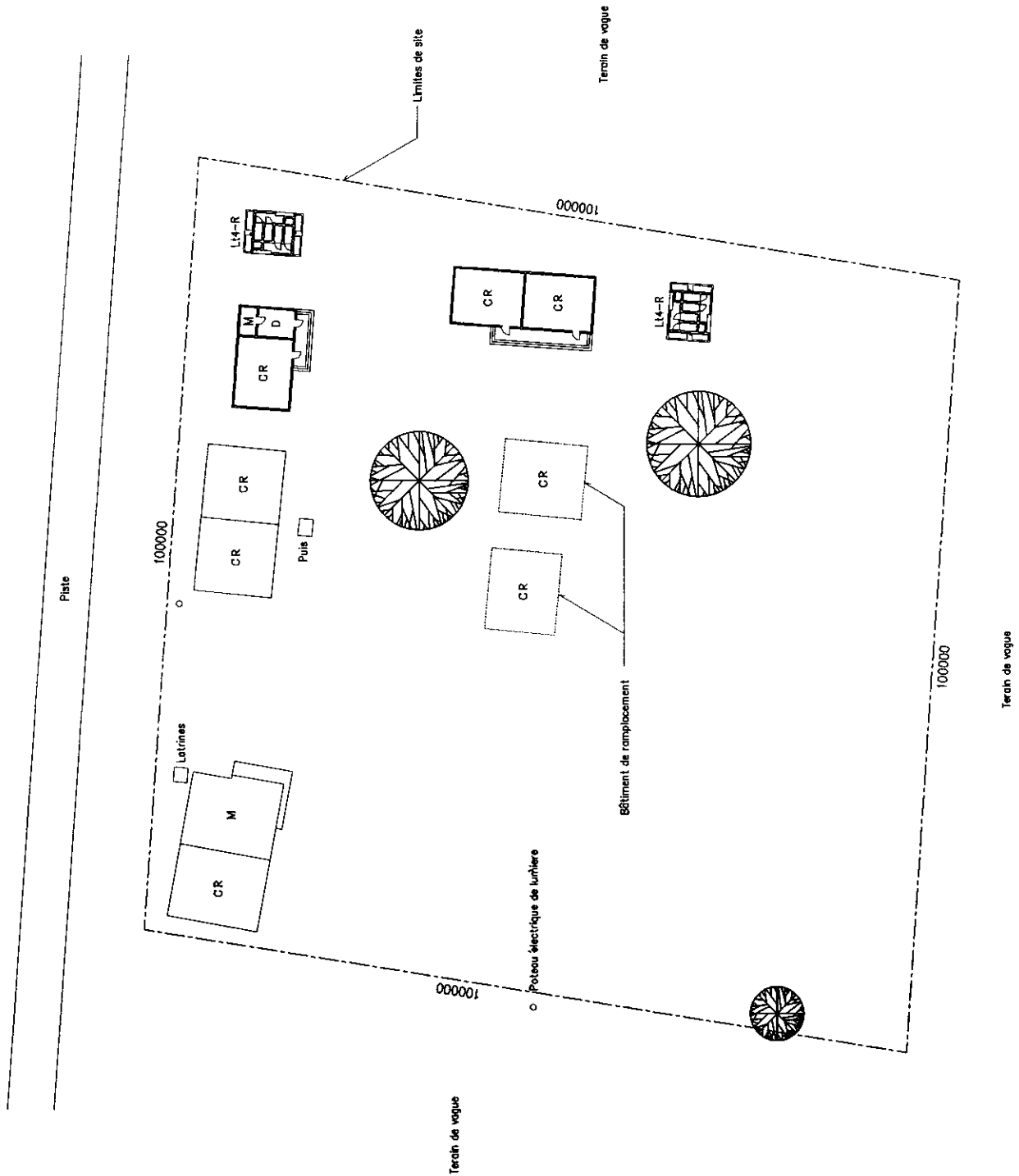
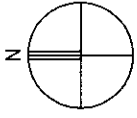
N: 14° 14' 58"  
W: 16° 03' 44"

I.A. Fatick

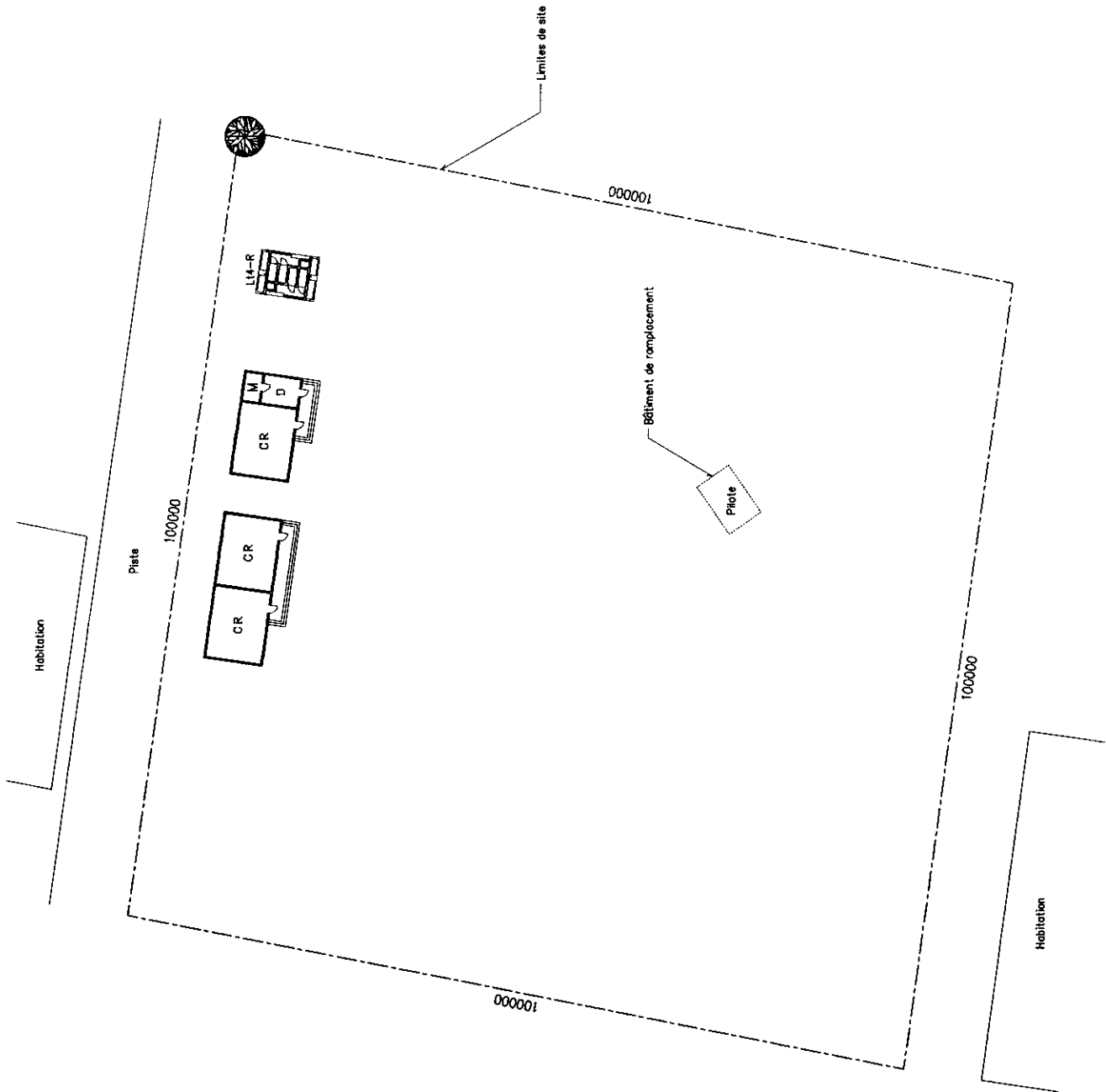
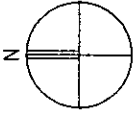
I.D.E.N. Gossas

Nom d'Ecole

Nguékhokh



GS14 Geographique N: 14° 20' 07"  
W: 15° 59' 05"  
I.A. Fatick I.D.E.N. Gossas  
Nom d'l Ecole Ngagnick Tibou



GS15 Geographique

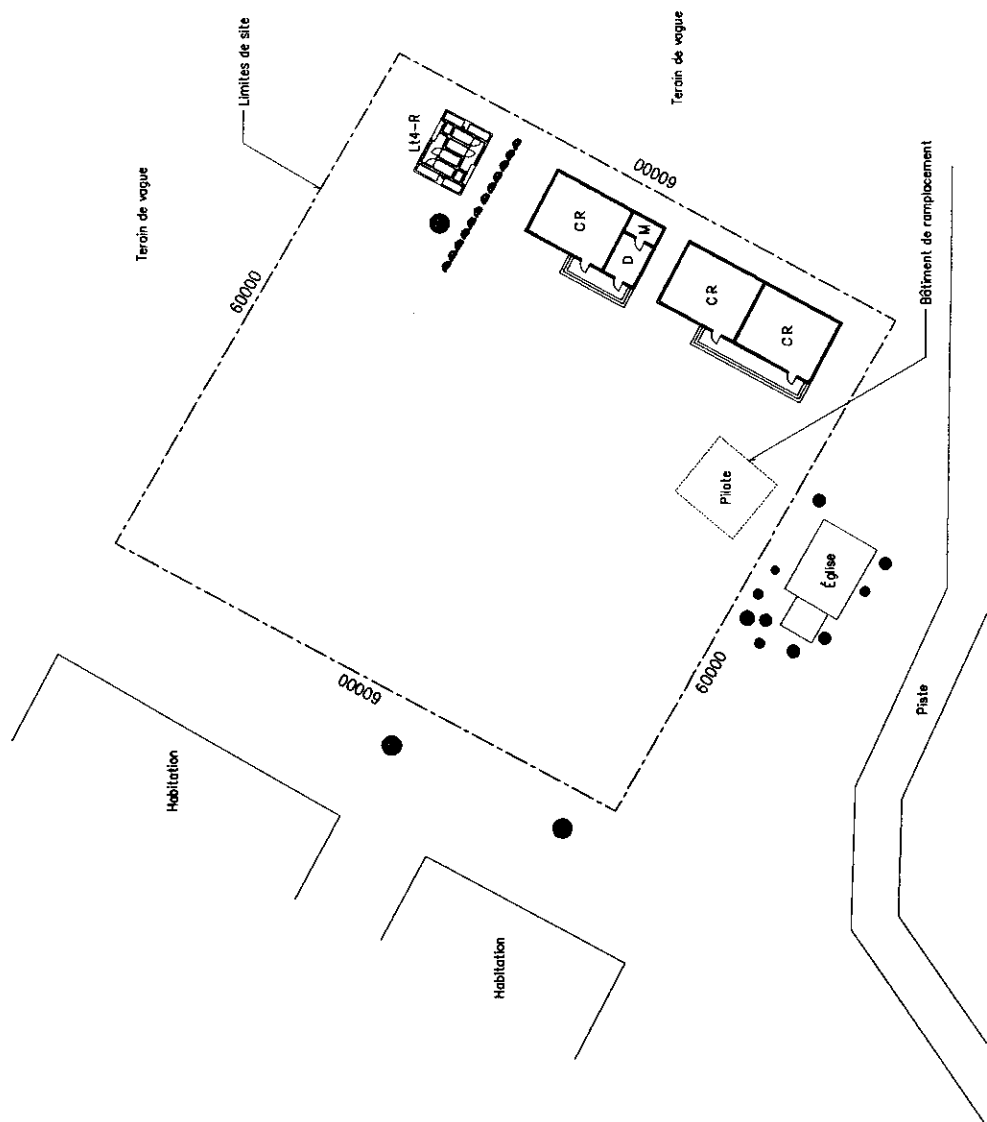
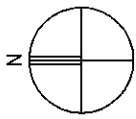
N: 14° 19' 02"  
W: 16° 06' 45"

I.A. Fatick

I.D.E.N. Gossas

Nom d'l Ecole

Mandé Couta



GS16 Geographique

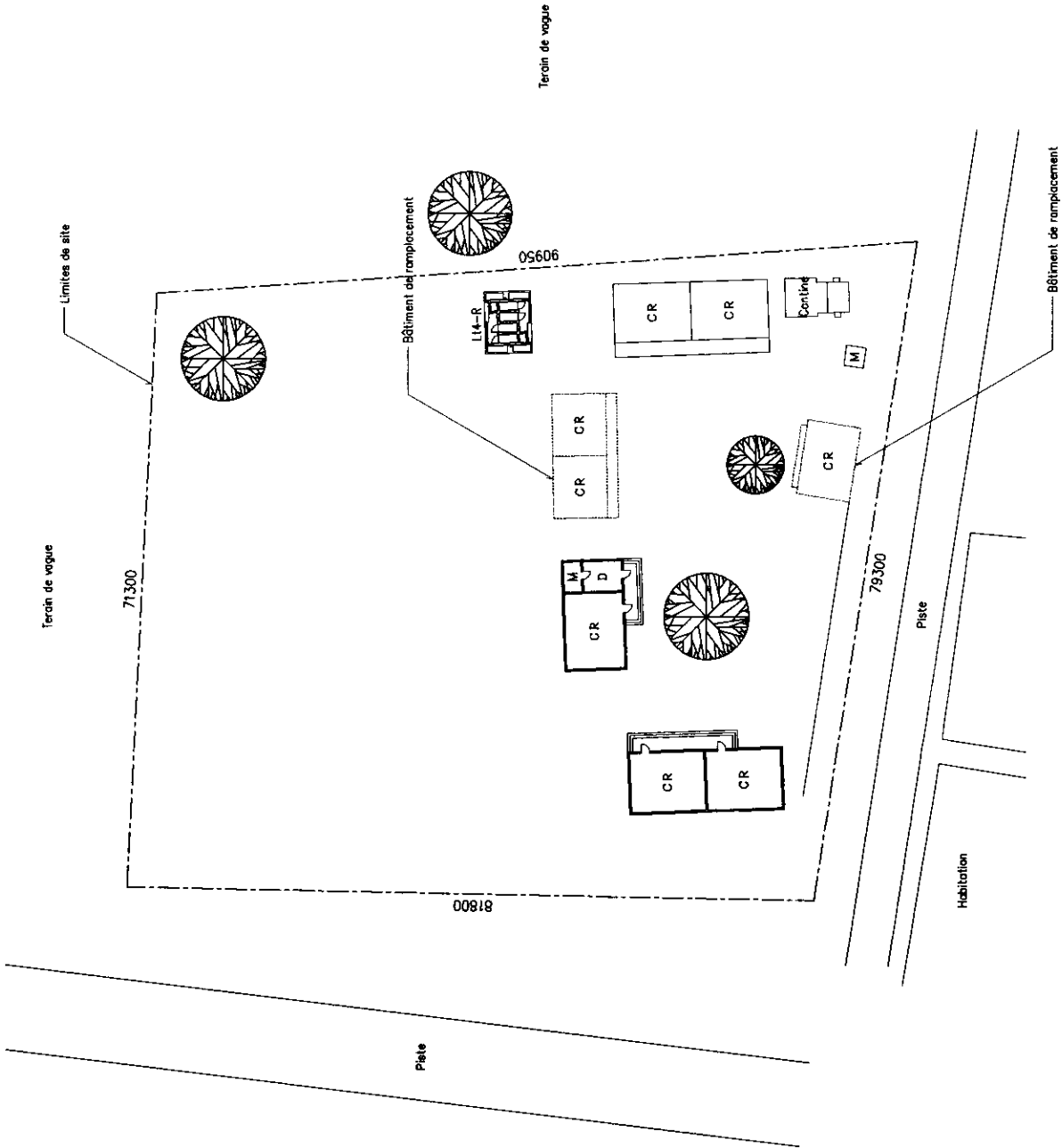
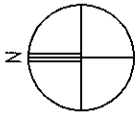
N: 14° 19' 46"  
W: 16° 01' 54"

I.A. Fatick

I.D.E.N. Gossas

Nom d'i Ecole

Ourour



GS17 Geographique

N: 14° 24' 33"

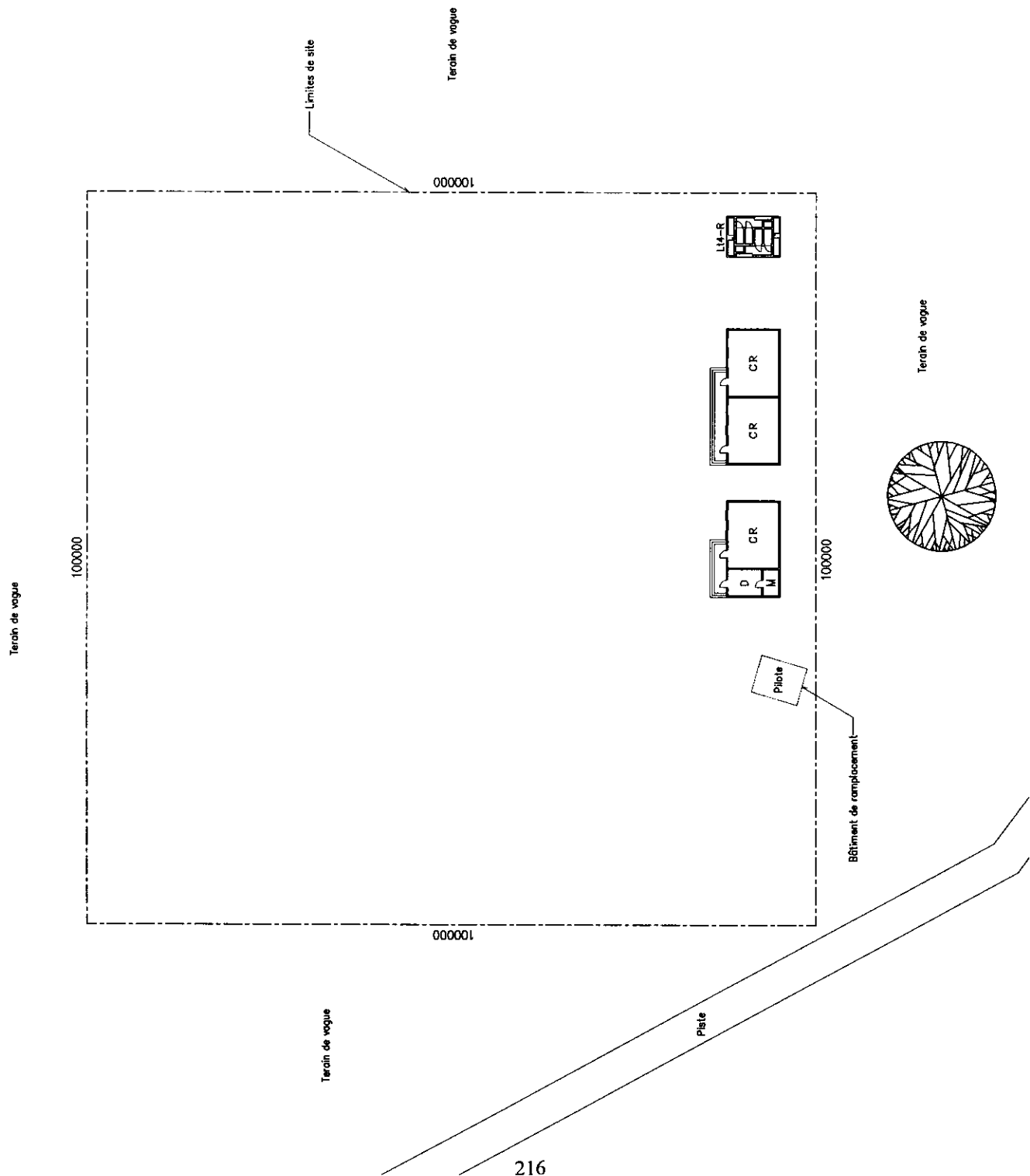
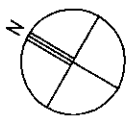
W: 16° 01' 56"

I.A. Fatick

I.D.E.N. Gossas

Nom d'l Ecole

Ouadiour Sereres



GS18 Geographie

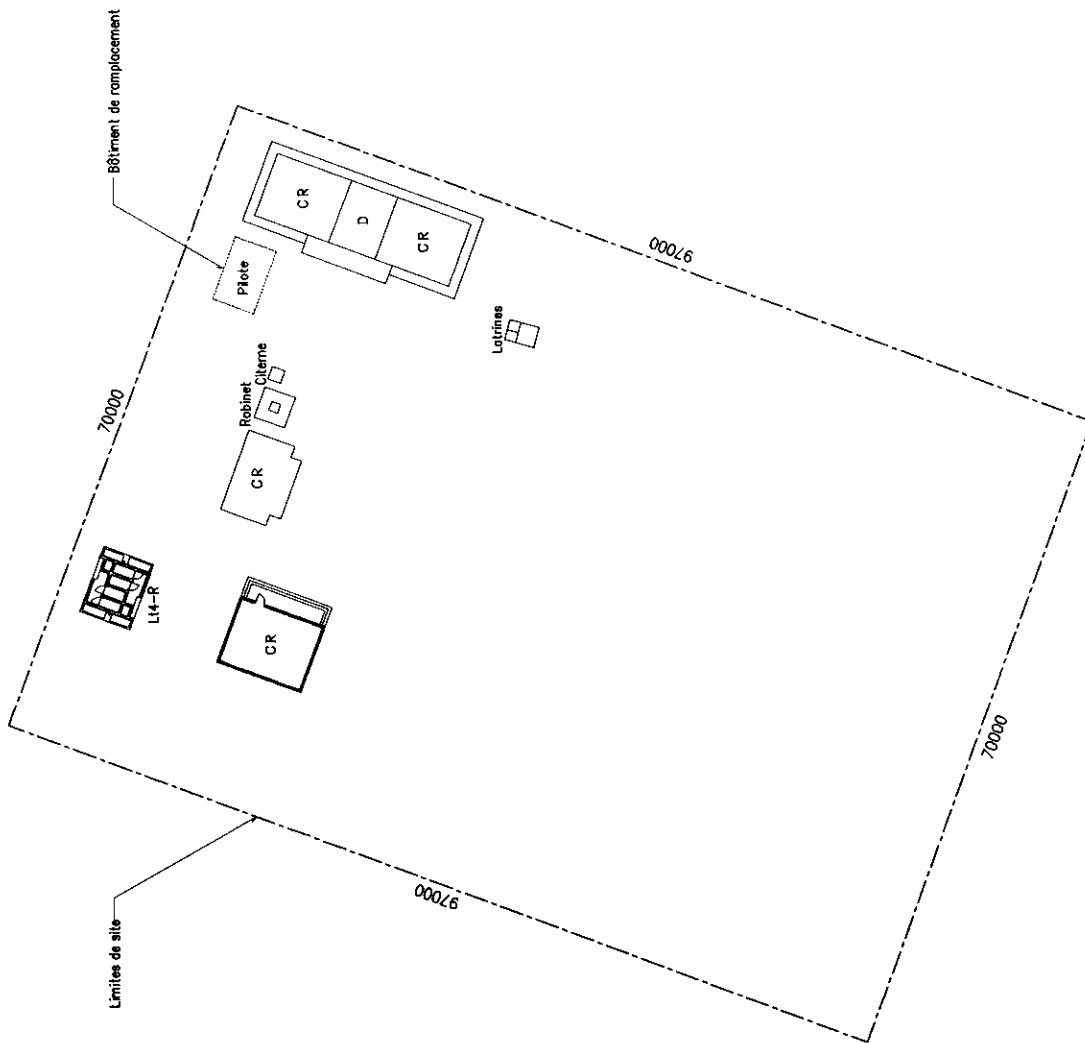
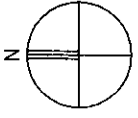
N: 14° 24' 34"  
W: 16° 06' 40"

I.A. Fatick

I.D.E.N. Gossas

Nom d'École

Barkaël



GS19 Geograpique

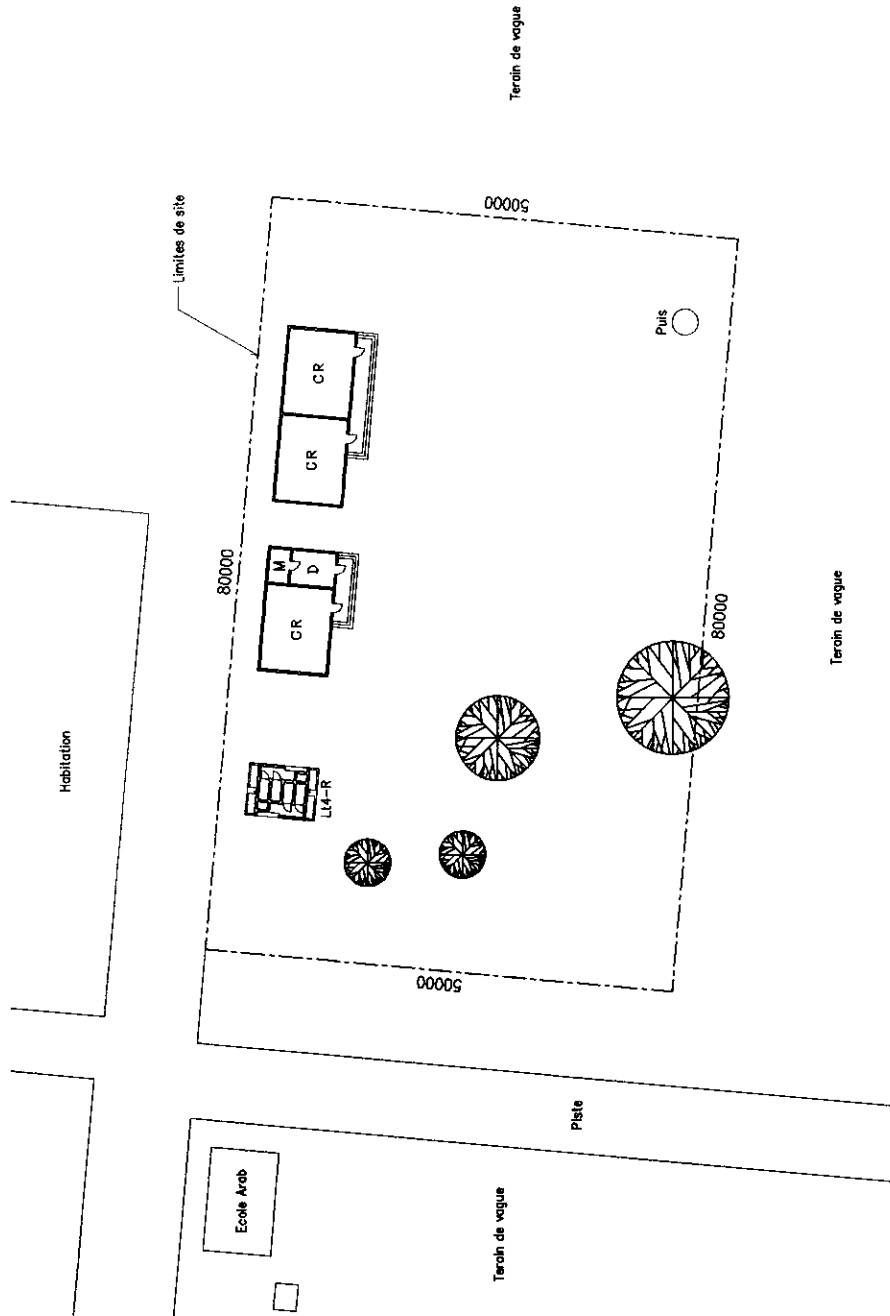
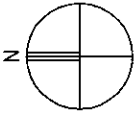
N: 14° 07' 50"  
W: 15° 52' 50"

I.A. Fatick

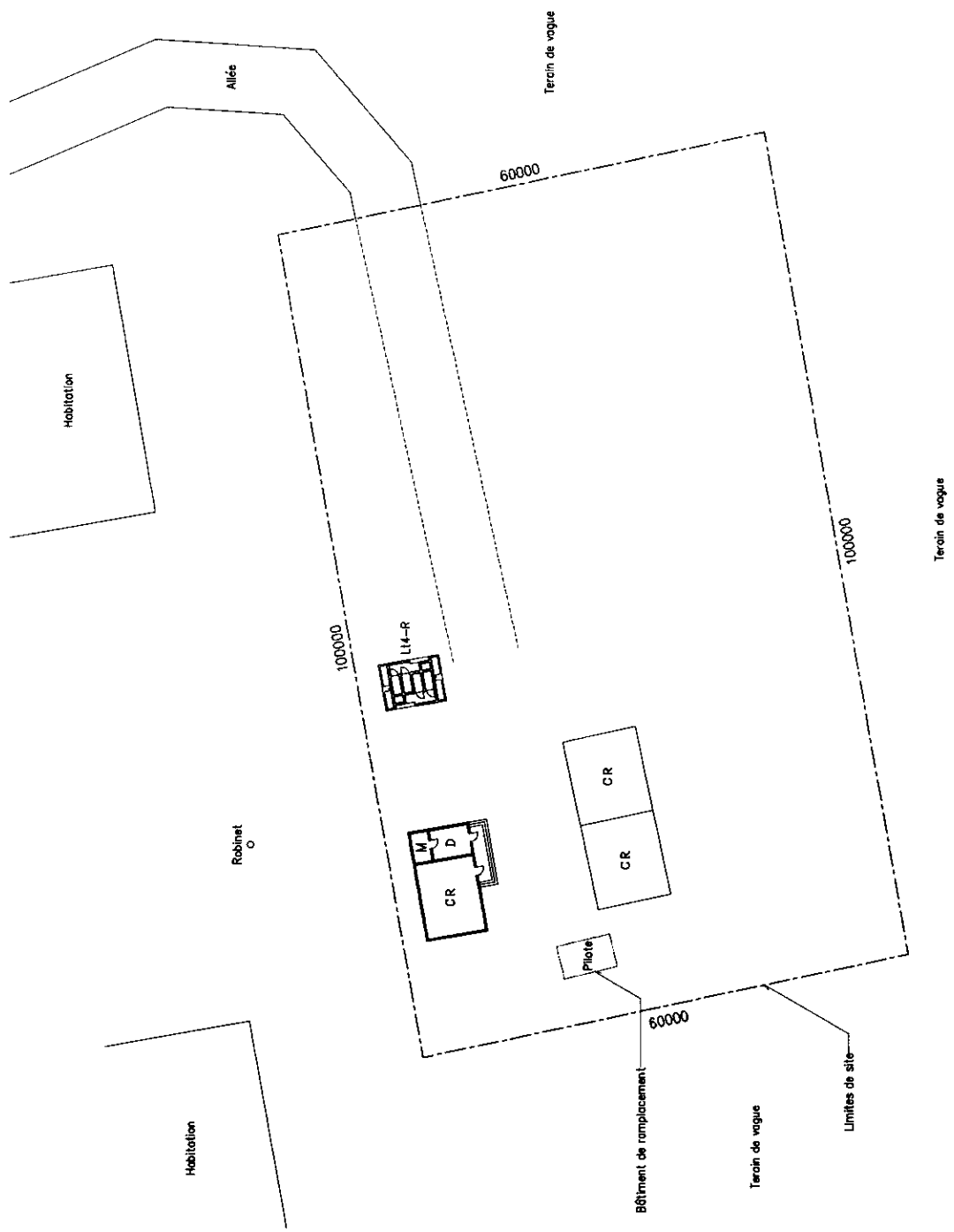
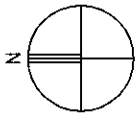
I.D.E.N. Gossas

Nom d'l Ecole

Ngathie Keur Oldi



GS20 Geographique N: 14° 26' 00"  
 W: 15° 58' 11"  
 I.A. Fatick I.D.E.N. Gossas  
 Nom d'l Ecole Thicky Sérères





GS21 Geographie

N: 14° 24' 21"  
W: 15° 59' 23"

I.A. Fatick

I.D.E.N. Gossas

Nom d'Ecole

Thicky Ouolof

