

*L'étude de Faisabilité Pour Le Développement des Ressources En Eau
Par Les Barrages Moyens Dans Le Milieu Rurale Au
Royaume Maroc
Rapport Final
Volume VII Livre de Donnees*

Livre de Donnees SO Études des Sols

*L'étude de Faisabilité Pour Le Développement des Ressources En Eau
Par Les Barrages Moyens Dans Le Milieu Rurale Au
Royaume Maroc
Rapport Final
Volume VII Livre de Donnees
Livre de Donnees SO
Études des Sols*

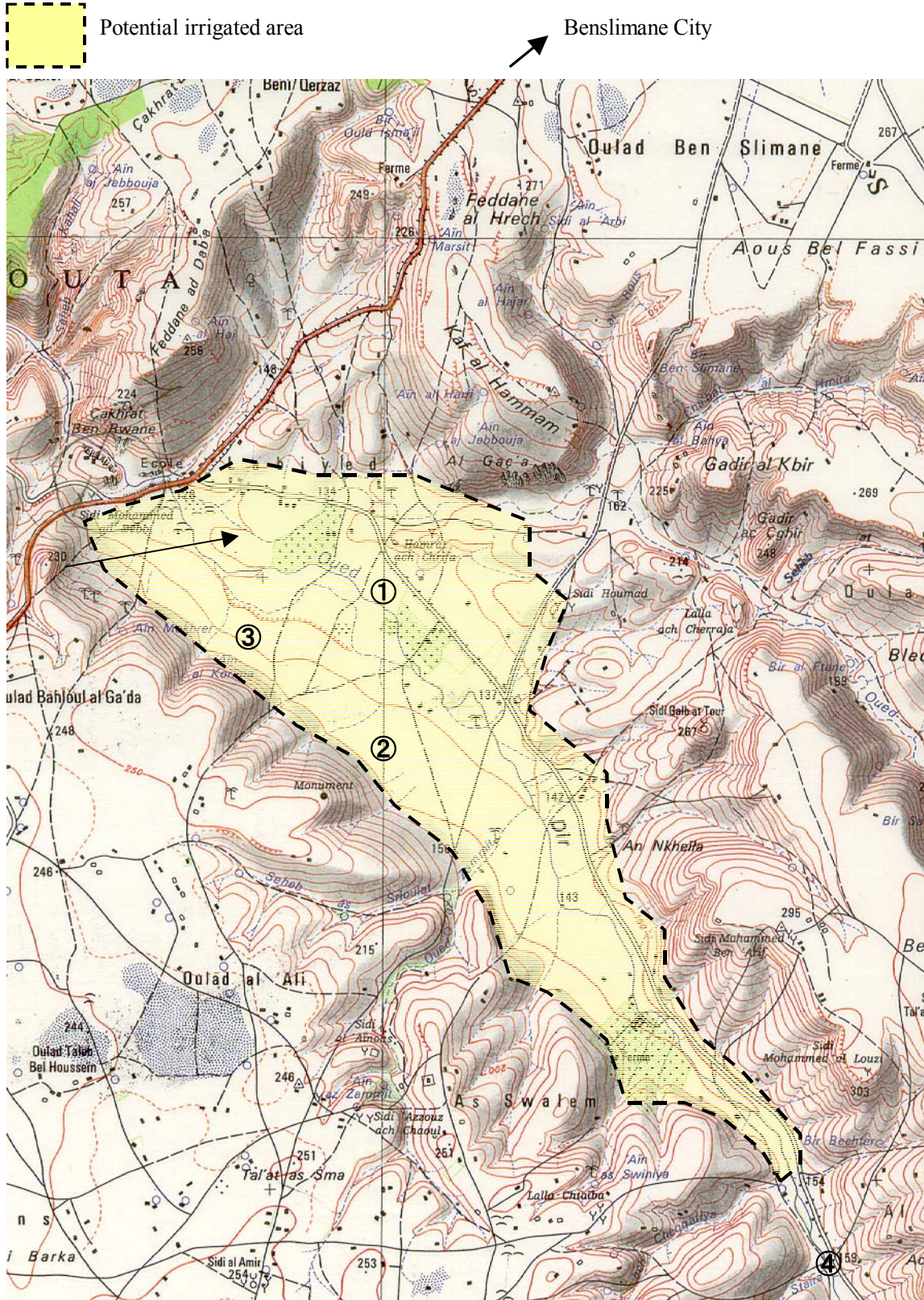
SO1

Photos

Investigation du Terrain et Profiles du Sol dans la Zone Prioritaire du Projet

(1) N'Fifikh (Amont)

1) Area of Soil Survey



2) View of the Area



Photo No.1

View of Potential
Irrigable Area
(13th Dec. 2000)
View from the
direction of
allow on the Map



Photo No.2

Soil Erosion and
Profile along River
Bank
(Border of Survey
Area in Upstream
of N'Fifikh River)

3) Soil Investigation



Photo No.3
Point ①
Soil Profile
Investigation
(Isohumic soil)



Photo No.4
Point③
Mountain Slope
(Vertisols)



Photo No.5
Point④
Alluvial Deposit

Photo No.6 (left) & No.7 (right)

Point④

Soil Profile of Vertisol

(Area of Left Bank on N'Fifikh River Basin)



Photo No.8

Typical Natural Crack on Vertisols



Photo No.9
Slickenside


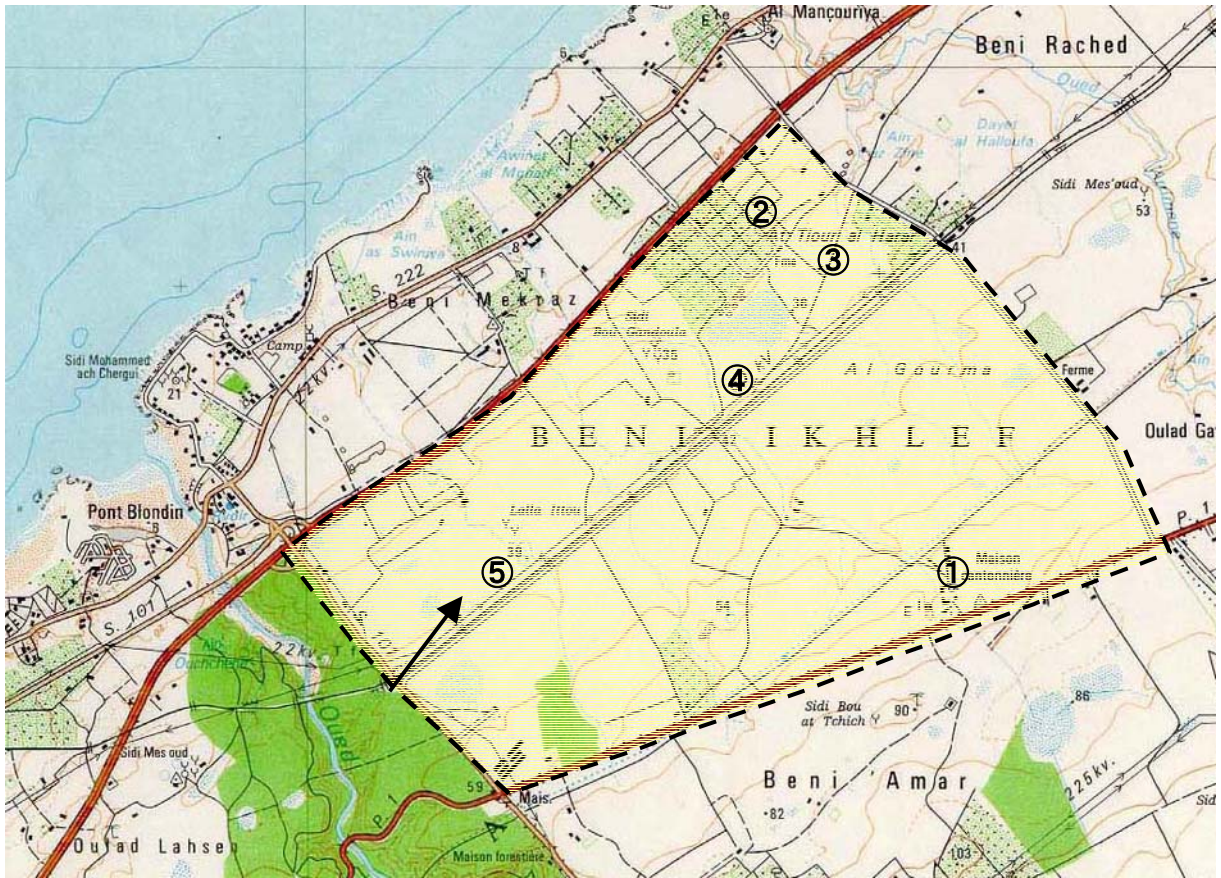


Photo No.10

(2) N'Fifikh (Aval)

1) Area of Soil Survey



2) View of the Area



Photo No.11
From the bridge on
Rabat – Casablanca
railway's line
View from allow
side on the map



Photo No.12
Damp depression
Water level
(less than 1m)



Photo No.13
Point ⑤
Depression Area
Seeping Water from
impermeable layer
During Rainy Season



Photo No.14
Exposure Rock on the
Soil Surface