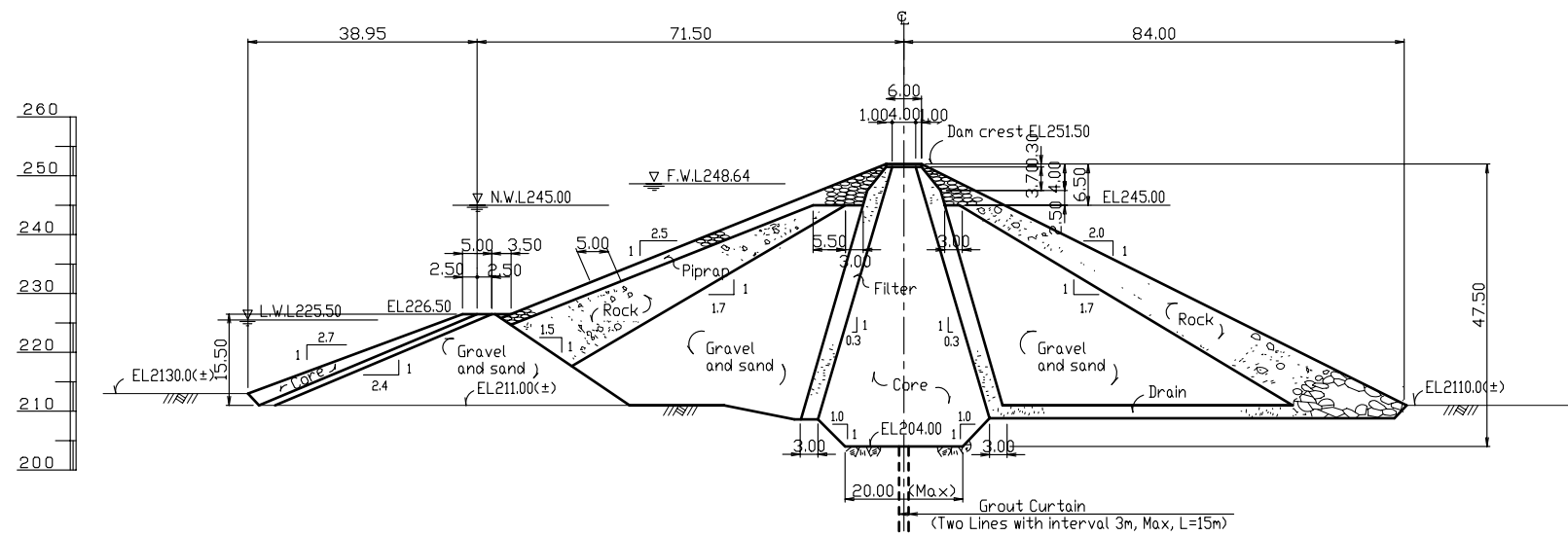
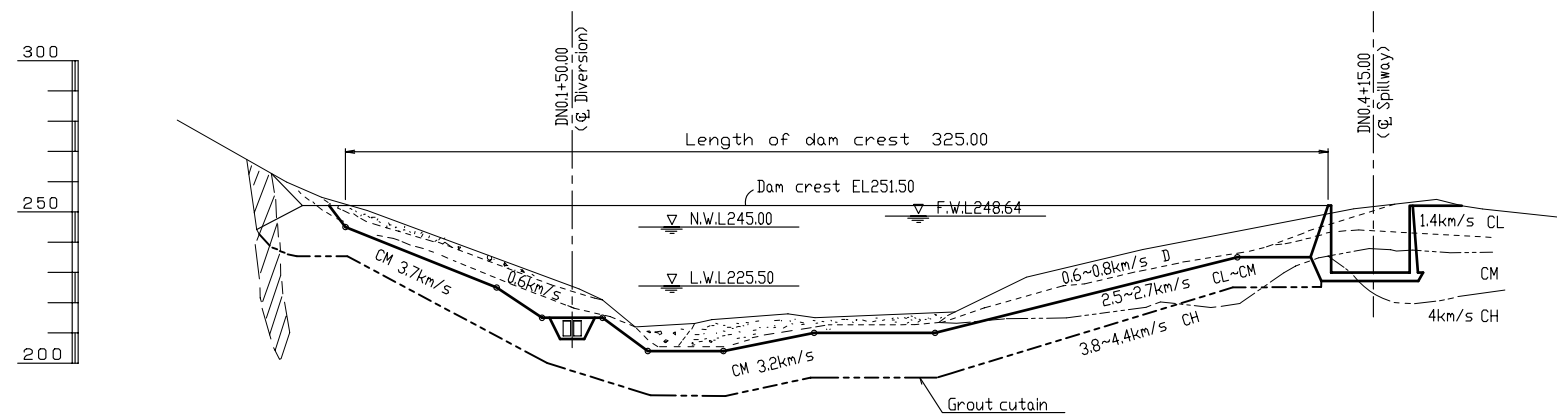


FEASIBILITY STUDY ON
 WATER RESOURCES DEVELOPMENT
 IN RURAL AREA
 JAPAN INTERNATIONAL COOPERATION AGENCY

Figure 9.1.1
Plan Général du Barrage de N'Fifikh

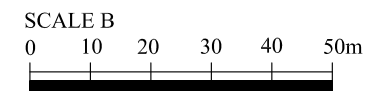
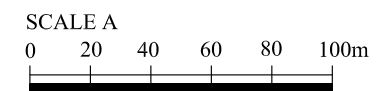


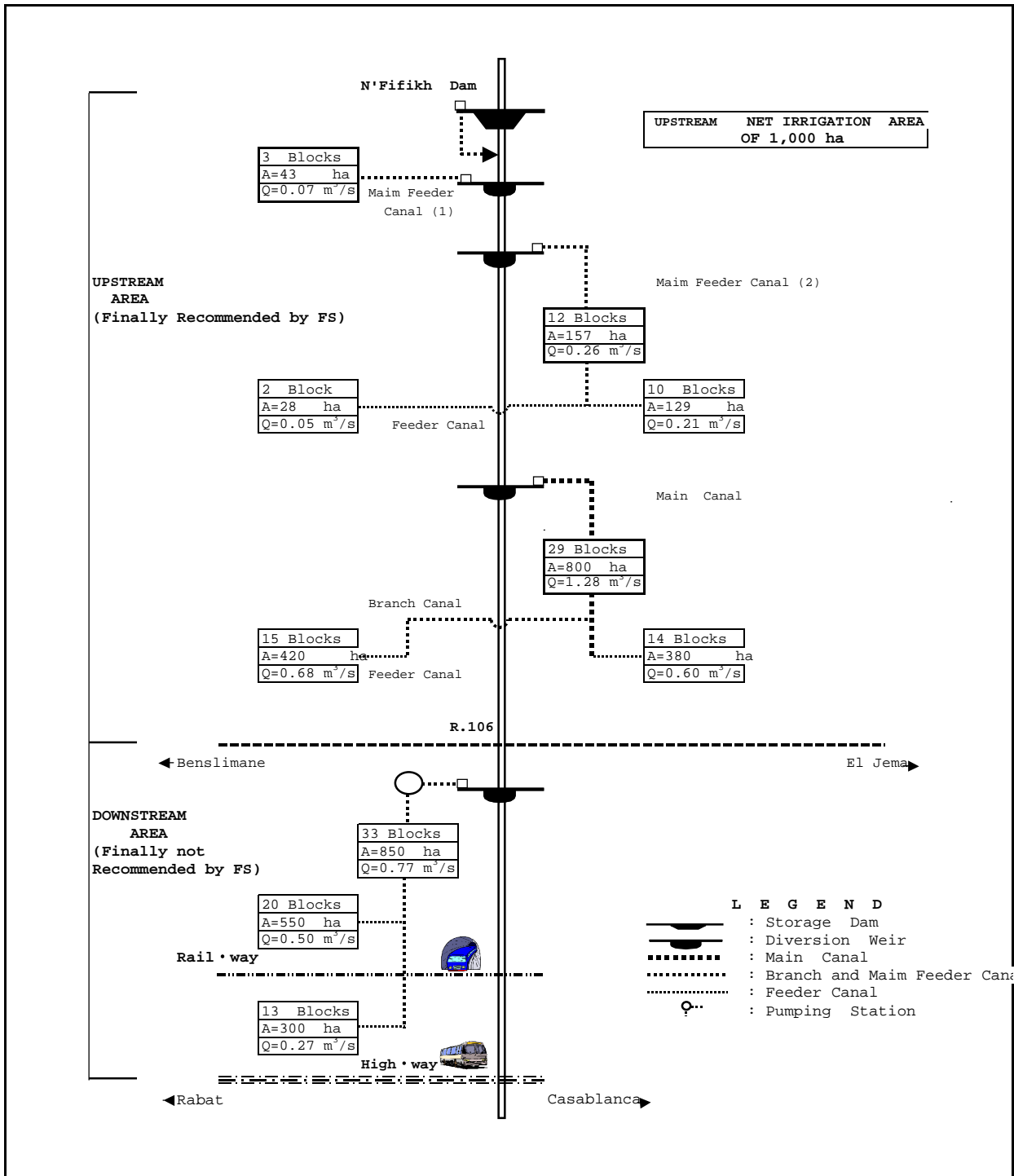
STANDARD CROSS SECTION SCALE B



PROPOSED FOUNDATION ELEVATION			245.00		225.00	215.00	215.00	204.00	204.00	210.00	210.00	235.00	235.00
REDUCED DISTANCE	0.00	75.00	100.00	125.00	140.00	160.00	175.00	200.00	230.00	270.00	300.00	370.00	400.00
STATION	DN0.0	DN0.0+75.00	DN0.1	DN0.1+125.00	DN0.1+140.00	DN0.1+160.00	DN0.1+175.00	DN0.2	DN0.2+30.00	DN0.2+70.00	DN0.3	DN0.3+70.00	DN0.4

LONGITUDINAL PROFILE SCALE A





FEASIBILITY STUDY ON WATER RESOURCES DEVELOPMENT IN RURAL AREA
 JAPAN INTERNATIONAL COOPERATION AGENCY

Figure 9.1.3
Diagramme des Systèmes d'Irrigation de N'Fifikh