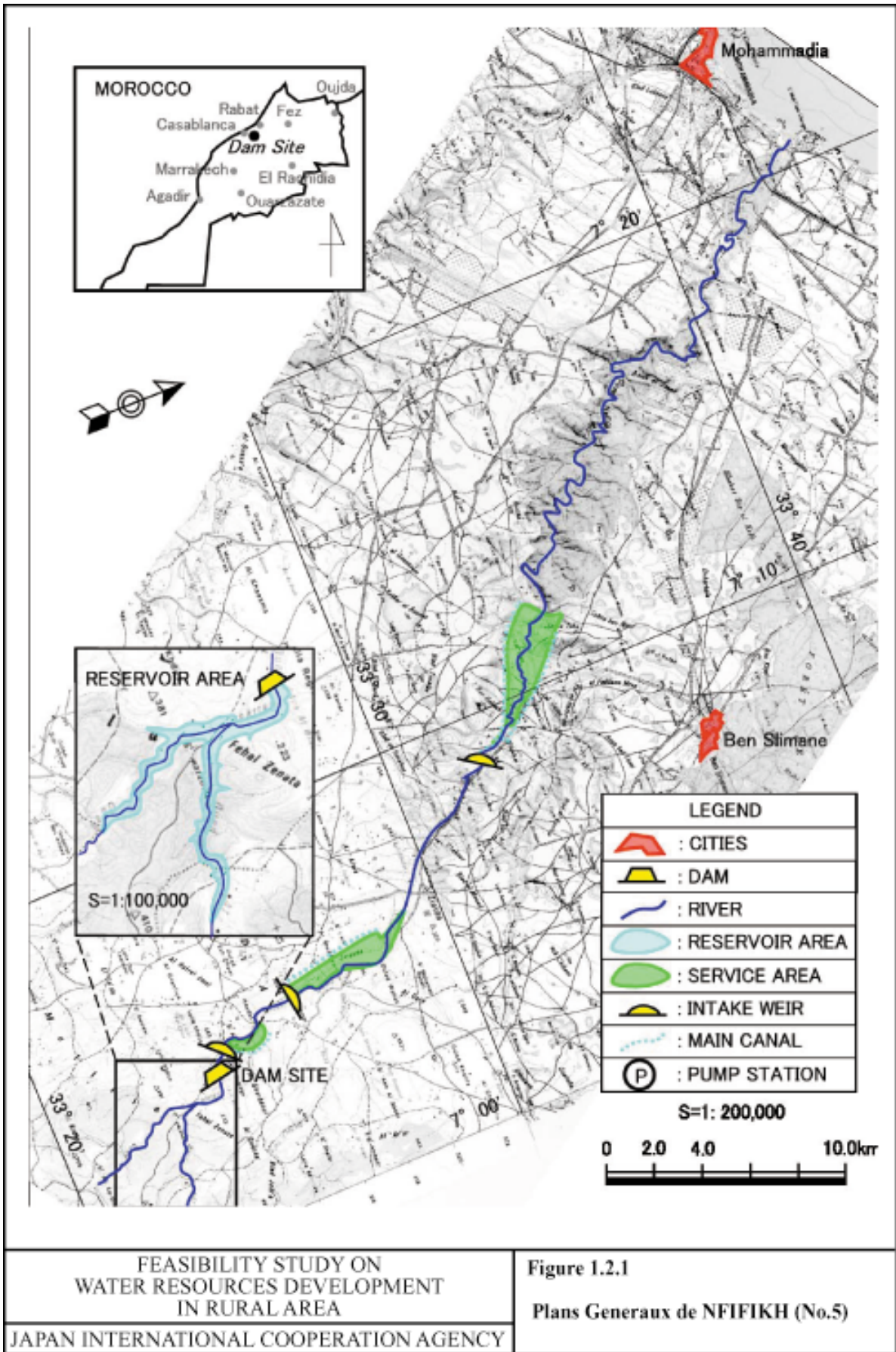
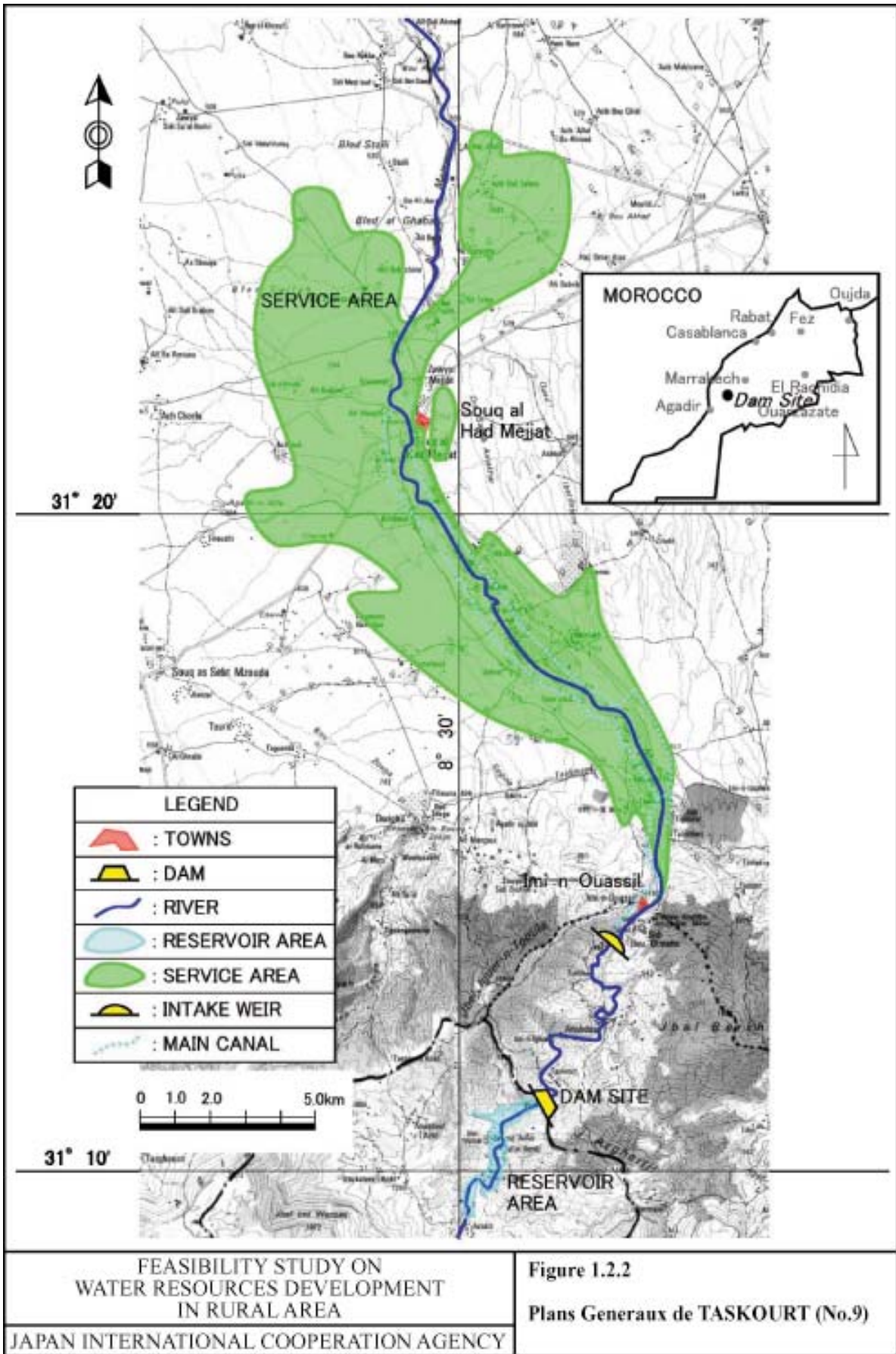


*L'étude de Faisabilité Pour Le Développement des Ressources En Eau
Par Les Barrages Moyens Dans Le Milieu Rurale Au
Royaume Maroc
Rapport Final
Volume II Rapport Principal*

Figures



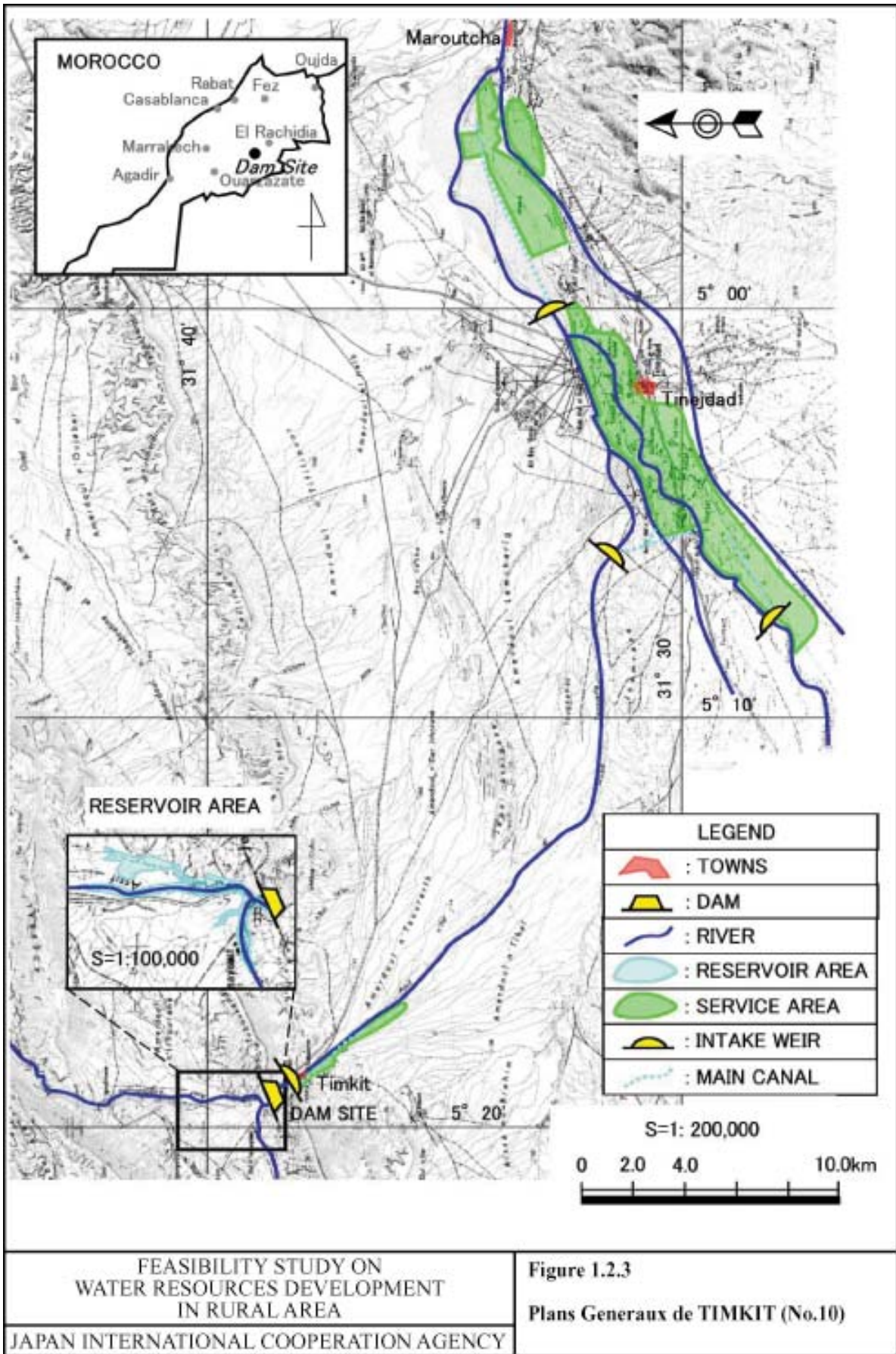


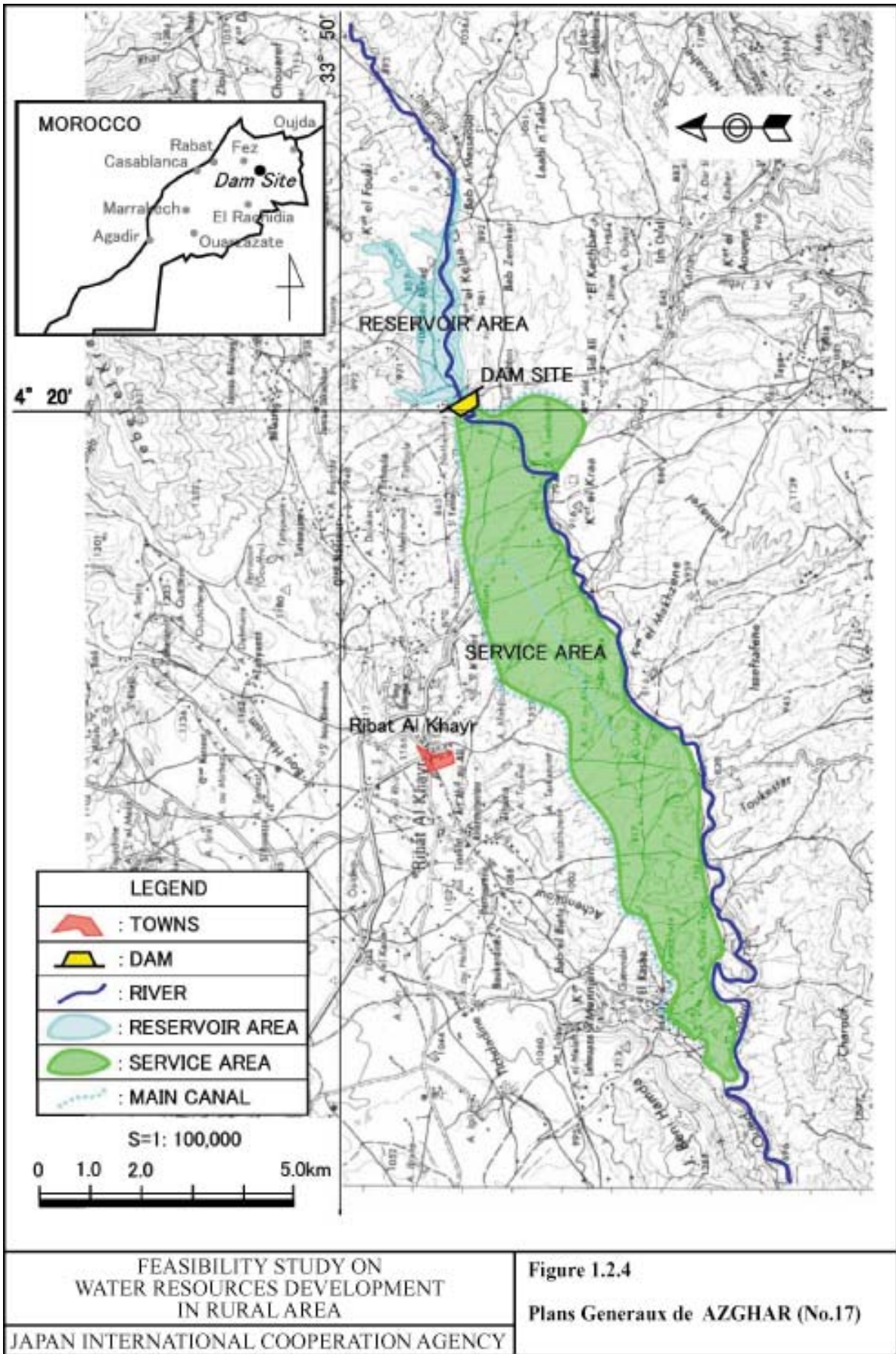
FEASIBILITY STUDY ON
WATER RESOURCES DEVELOPMENT
IN RURAL AREA

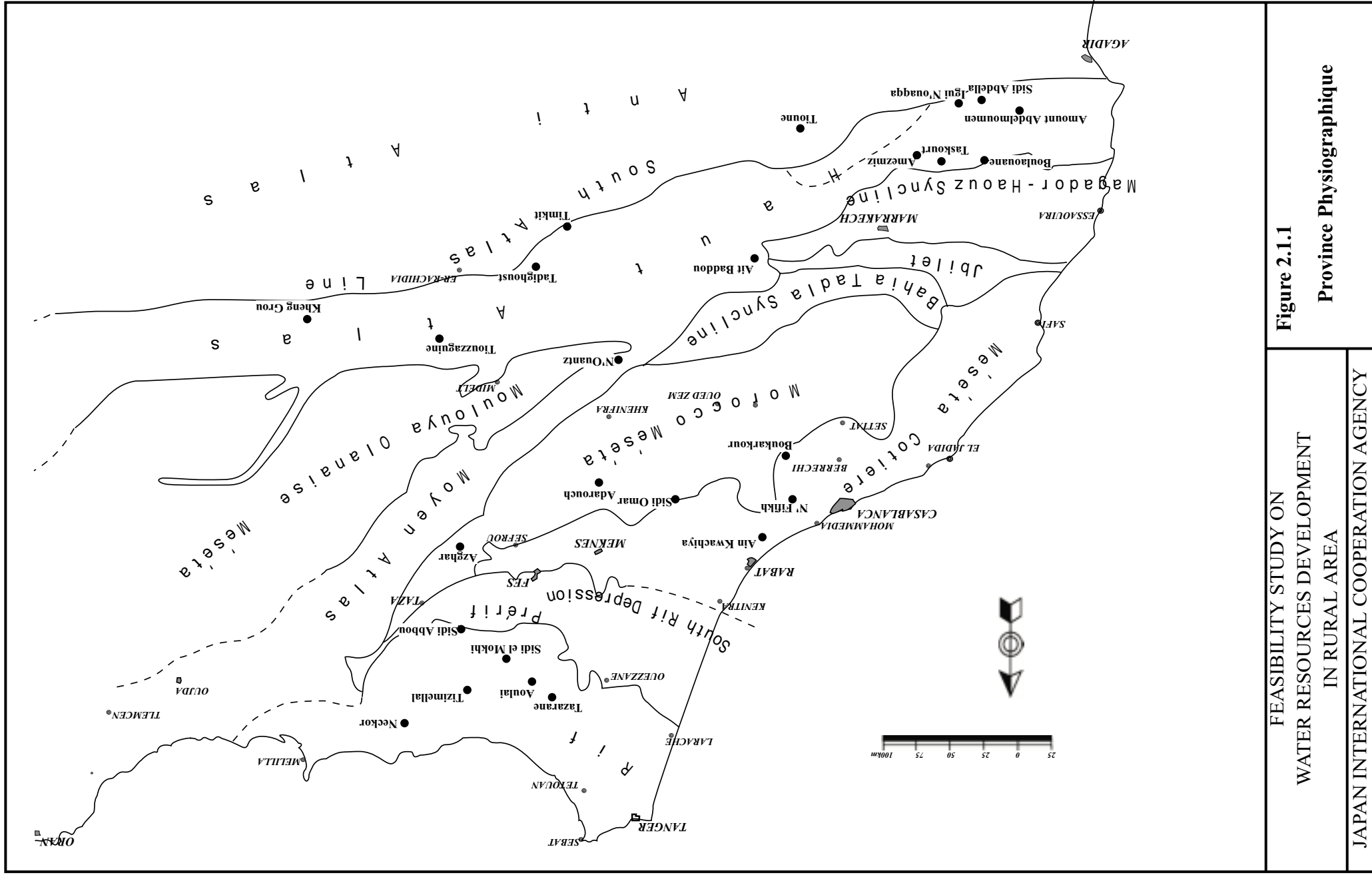
JAPAN INTERNATIONAL COOPERATION AGENCY

Figure 1.2.2

Plans Generaux de TASKOURT (No.9)



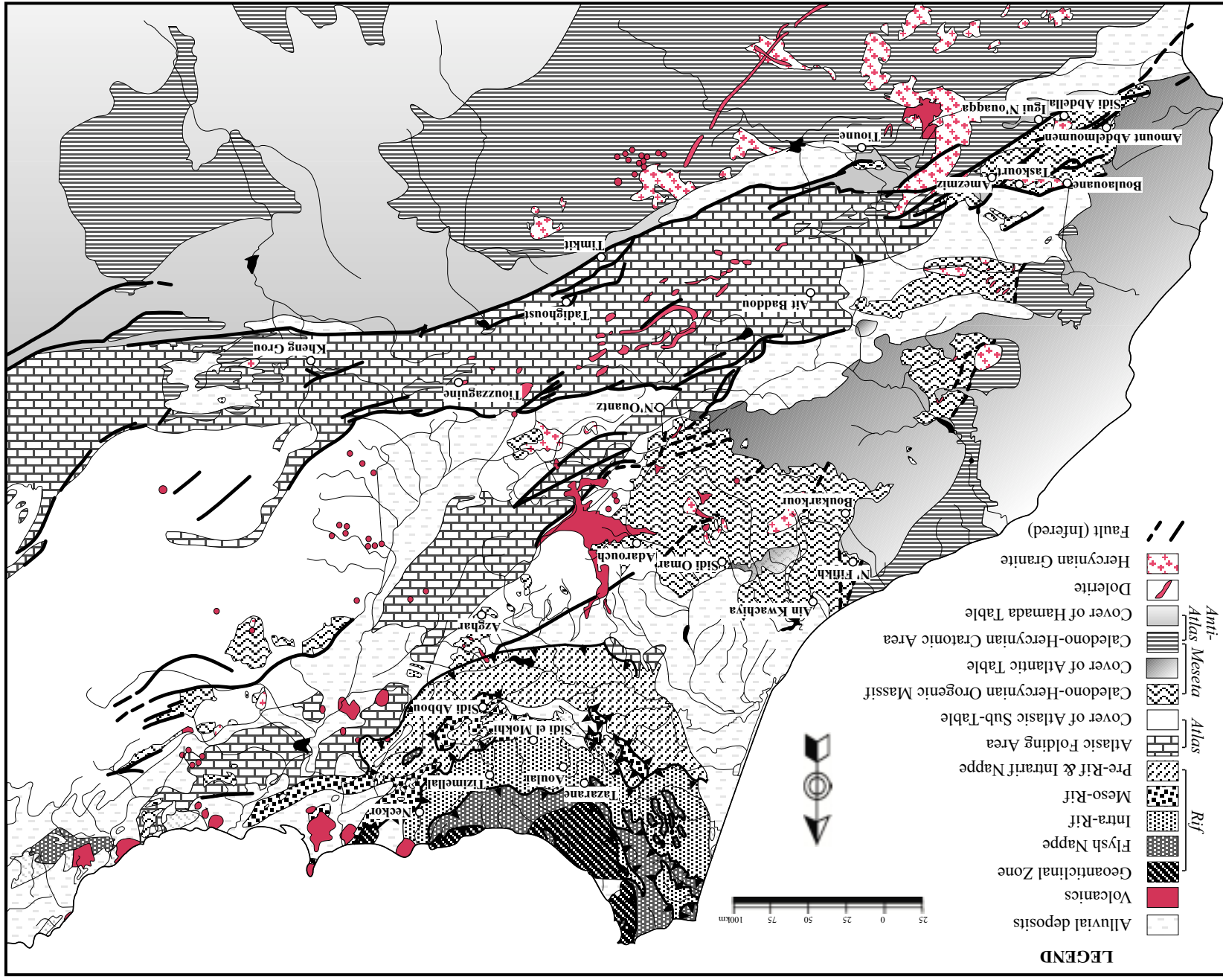




FEASIBILITY STUDY ON
WATER RESOURCES DEVELOPMENT
IN RURAL AREA

Figure 2.1.1
Province Physiographic

JAPAN INTERNATIONAL COOPERATION AGENCY

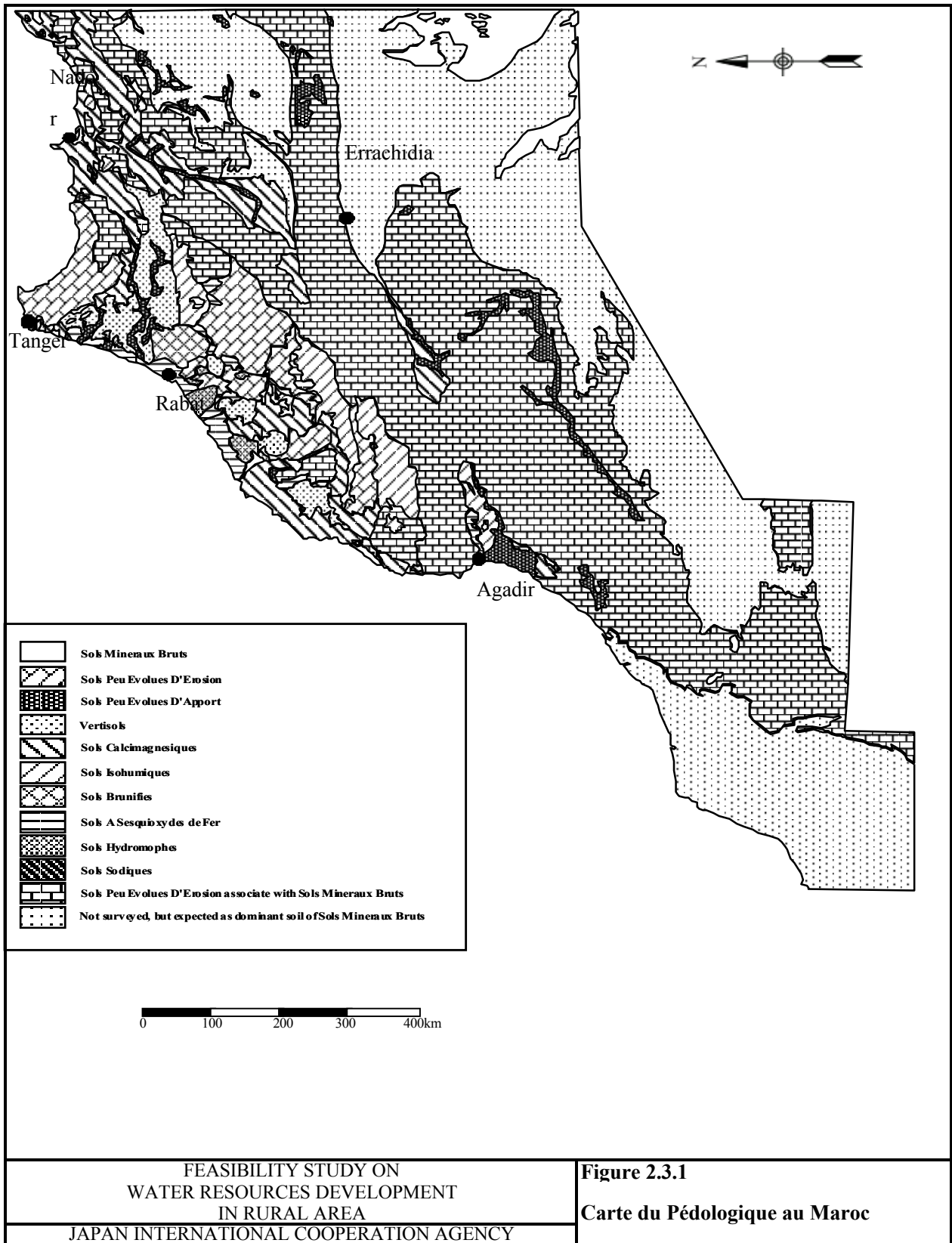


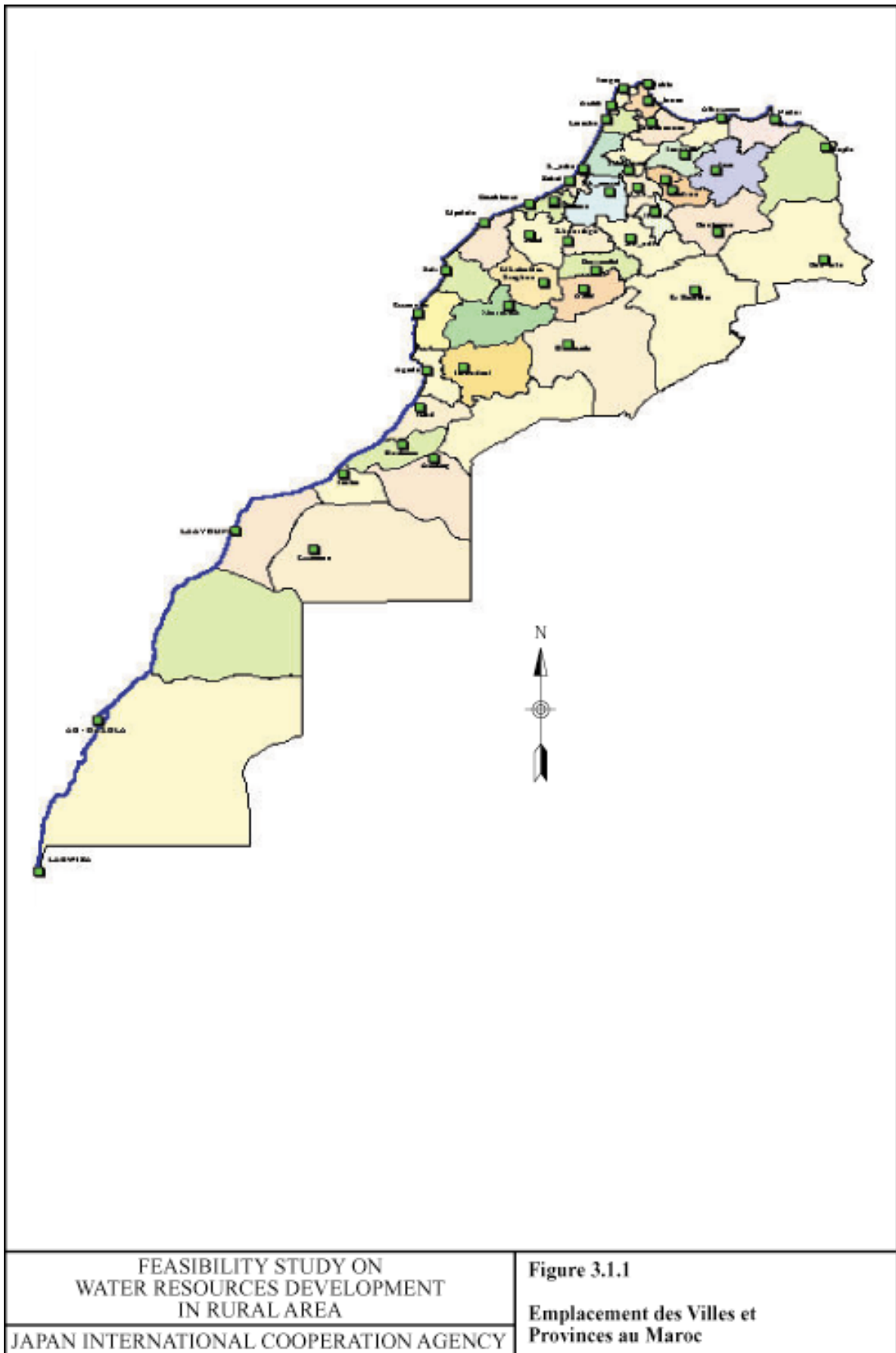
FEASIBILITY STUDY ON
WATER RESOURCES DEVELOPMENT
IN RURAL AREA

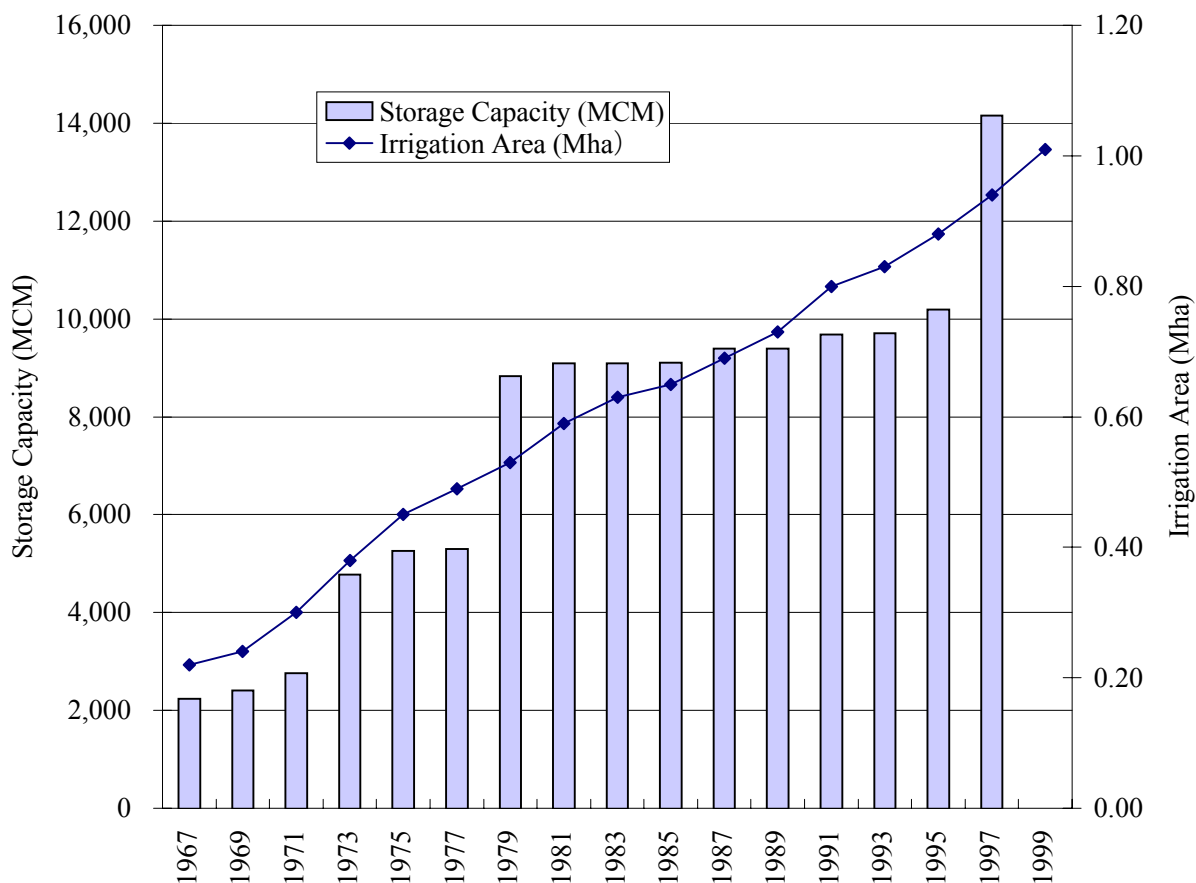
Figure 2.1.2

Géologie Structurale de Maroc

JAPAN INTERNATIONAL COOPERATION AGENCY







Source Storage Capacity : Les Grands Barrages Du Royaume,
 Ministre de l'Agriculture, de l'Equiment et de l'Environnement
 Source Irrigation Area : Ministre de l'Agriculture