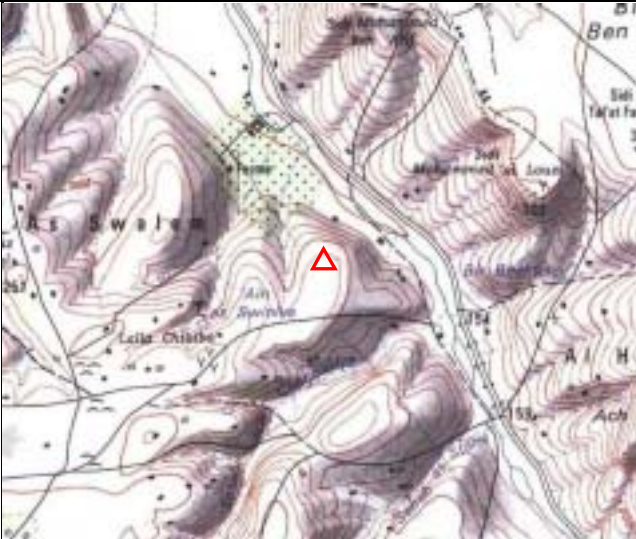
















DESCRIPTION OF AIR PHOTO SIGNAL

Station No.		Operated by	H. Ragtaoui, M. Hakkaoui (SETA)	
CPN 1		Checked by	S. Kono	
		Date	9-Oct-2000	
Projection	Zone		Ellipsoid Name	
Lambert Conical Conform	Northern Morocco		Clarke 1880	
Coordinates and Elevation				
X (m)	Y (m)		H (m)	
338 546,257	325 244,819		215,647 (Trigonometric)	
Location Map (1:50,000 Benslimane)		Field Photograph of Station		
				
Aerial Photograph				
<div style="border: 1px solid black; padding: 2px; display: inline-block;">C.2-No.10 (N'fifikh)</div>			<div style="border: 1px solid black; padding: 2px; display: inline-block;">C.2-No.9 (N'fifikh)</div>	
				






DESCRIPTION OF AIR PHOTO SIGNAL

Station No.		Operated by	H. Ragtaoui, M. Hakkaoui (SETA)	
CPN 2		Checked by	S. Kono	
		Date	9-Oct-2000	
Projection	Zone		Ellipsoid Name	
Lambert Conical Conform	Northern Morocco		Clarke 1880	
Coordinates and Elevation				
X (m)	Y (m)		H (m)	
332 536,660	332 768,099		241,595 (3 rd order leveling)	
Location Map (1:50,000 Benslimane)		Field Photograph of Station		
				
Aerial Photograph				
<div style="border: 1px solid black; padding: 2px; display: inline-block;">C.2-No.16 (N' fikh)</div>			<div style="border: 1px solid black; padding: 2px; display: inline-block;">C.2-No.15 (N' fikh)</div>	
				

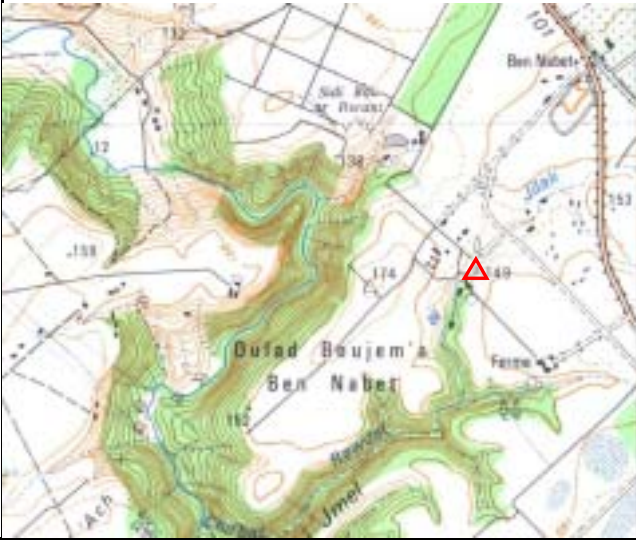




DESCRIPTION OF AIR PHOTO SIGNAL

Station No.		Operated by	H. Ragtaoui, M. Hakkaoui (SETA)	
CPN 3		Checked by	S. Kono	
		Date	9-Oct-2000	
Projection	Zone		Ellipsoid Name	
Lambert Conical Conform	Northern Morocco		Clarke 1880	
Coordinates and Elevation				
X (m)	Y (m)		H (m)	
334 435,883	331 993,478		256,098 (Trigonometric)	
Location Map (1:50,000 Benslimane)		Field Photograph of Station		
				
Aerial Photograph				
<div style="border: 1px solid black; padding: 2px; display: inline-block;">C.1-No.14 (N'fifikh)</div>			<div style="border: 1px solid black; padding: 2px; display: inline-block;">C.1-No.15 (N'fifikh)</div>	
				






DESCRIPTION OF AIR PHOTO SIGNAL

Station No.		Operated by	H. Ragtaoui, M. Hakkaoui (SETA)	
CPN 4		Checked by	S. Kono	
		Date	9-Oct-2000	
Projection	Zone		Ellipsoid Name	
Lambert Conical Conform	Northern Morocco		Clarke 1880	
Coordinates and Elevation				
X (m)	Y (m)		H (m)	
327 870,063	336 803,437		181,166 (GPS)	
Location Map (1:50,000 Mohammedia)		Field Photograph of Station		
				
Aerial Photograph				
<div style="border: 1px solid black; padding: 2px; display: inline-block;">C.2-No.21 (N'fifikh)</div>			<div style="border: 1px solid black; padding: 2px; display: inline-block;">C.2-No.20 (N'fifikh)</div>	
				





DESCRIPTION OF AIR PHOTO SIGNAL

Station No.		Operated by	H. Ragtaoui, M. Hakkaoui (SETA)	
CPN 5		Checked by	S. Kono	
		Date	9-Oct-2000	
Projection	Zone		Ellipsoid Name	
Lambert Conical Conform	Northern Morocco		Clarke 1880	
Coordinates and Elevation				
X (m)	Y (m)		H (m)	
327 539,836	341 129,295		150.403 (3 rd order leveling)	
Location Map (1:50,000 Mohammedia)		Field Photograph of Station		
				
Aerial Photograph				
<div style="border: 1px solid black; padding: 2px; display: inline-block;">C.1-No.9 (N' fikh)</div>			<div style="border: 1px solid black; padding: 2px; display: inline-block;">C.1-No.10 (N' fikh)</div>	
				






DESCRIPTION OF AIR PHOTO SIGNAL

Station No.		Operated by	H. Ragtaoui, M. Hakkaoui (SETA)
CPN 6		Checked by	S. Kono
		Date	9-Oct-2000
Projection	Zone		Ellipsoid Name
Lambert Conical Conform	Northern Morocco		Clarke 1880
Coordinates and Elevation			
X (m)	Y (m)		H (m)
321 612,537	347 025,091		46,216 (3 rd order leveling)
Location Map (1:50,000 Mohammedia)		Field Photograph of Station	
			
Aerial Photograph			
<div style="border: 1px solid black; padding: 2px; display: inline-block;">C.5-No.7 (N' fikh)</div>			<div style="border: 1px solid black; padding: 2px; display: inline-block;">C.5-No.6 (N' fikh)</div>
			






DESCRIPTION OF AIR PHOTO SIGNAL

Station No.		Operated by	H. Ragtaoui, M. Hakkaoui (SETA)
CPN 7		Checked by	S. Kono
		Date	9-Oct-2000
Projection	Zone		Ellipsoid Name
Lambert Conical Conform	Northern Morocco		Clarke 1880
Coordinates and Elevation			
X (m)	Y (m)		H (m)
325 166,317	352 096,388		21.692 (3 rd order leveling)
Location Map (1:50,000 Mohammedia)		Field Photograph of Station	
			
Aerial Photograph			
<div style="border: 1px solid black; padding: 2px; display: inline-block;">C.4-No.8 (N' fikh)</div>		<div style="border: 1px solid black; padding: 2px; display: inline-block;">C.4-No.9 (N' fikh)</div>	
			






DESCRIPTION OF AIR PHOTO SIGNAL

Station No.		Operated by	H. Ragtaoui, M. Hakkaoui (SETA)	
CPN 8		Checked by	S. Kono	
		Date	9-Oct-2000	
Projection	Zone		Ellipsoid Name	
Lambert Conical Conform	Northern Morocco		Clarke 1880	
Coordinates and Elevation				
X (m)	Y (m)		H (m)	
323 984,140	348 890,814		43,955 (3 rd order leveling)	
Location Map (1:50,000 Mohammedia)		Field Photograph of Station		
				
Aerial Photograph				
<div style="border: 1px solid black; padding: 5px; display: inline-block;">C.4-No.7 (N' fikh)</div>			<div style="border: 1px solid black; padding: 5px; display: inline-block;">C.4-No.8 (N' fikh)</div>	
				






DESCRIPTION OF AIR PHOTO SIGNAL

Station No.		Operated by	H. Ragtaoui, M. Hakkaoui (SETA)	
CPN 9		Checked by	S. Kono	
		Date	9-Oct-2000	
Projection	Zone		Ellipsoid Name	
Lambert Conical Conform	Northern Morocco		Clarke 1880	
Coordinates and Elevation				
X (m)	Y (m)		H (m)	
327 792,451	348 758,053		82,251 (3 rd order leveling)	
Location Map (1:50,000 Mohammedia)		Field Photograph of Station		
				
Aerial Photograph				
<div style="border: 1px solid black; padding: 2px; display: inline-block;">C.5-No.3 (N' fifikh)</div>			<div style="border: 1px solid black; padding: 2px; display: inline-block;">C.5-No.2 (N' fifikh)</div>	
				






DESCRIPTION OF AIR PHOTO SIGNAL

Station No.	Operated by	H. Ragtaoui, M. Hakkaoui (SETA)
CPN 10	Checked by	S. Kono
	Date	9-Oct-2000
Projection	Zone	Ellipsoid Name
Lambert Conical Conform	Northern Morocco	Clarke 1880
Coordinates and Elevation		
X (m)	Y (m)	H (m)
324 186,735	338 751,425	181,119 (3 rd order leveling)
Location Map (1:50,000 Mohammedia)	Field Photograph of Station	
		
Aerial Photograph		
<div style="border: 1px solid black; padding: 2px; width: fit-content; margin: 0 auto;">C.2-No.24 (N' fikh)</div> 		<div style="border: 1px solid black; padding: 2px; width: fit-content; margin: 0 auto;">C.2-No.23 (N' fikh)</div> 





DESCRIPTION OF AIR PHOTO SIGNAL

Station No.		Operated by	H. Ragtaoui, M. Hakkaoui (SETA)	
CPN 11		Checked by	S. Kono	
		Date	9-Oct-2000	
Projection	Zone		Ellipsoid Name	
Lambert Conical Conform	Northern Morocco		Clarke 1880	
Coordinates and Elevation				
X (m)	Y (m)		H (m)	
325 012,071	341 233,988		157.673 (3 rd order leveling)	
Location Map (1:50,000 Mohammedia)		Field Photograph of Station		
				
Aerial Photograph				
<div style="border: 1px solid black; padding: 2px; display: inline-block;">C.1-No.7 (N' fifikh)</div>			<div style="border: 1px solid black; padding: 2px; display: inline-block;">C.1-No.8 (N' fifikh)</div>	
				






DESCRIPTION OF AIR PHOTO SIGNAL

Station No.		Operated by	H. Ragtaoui, M. Hakkaoui (SETA)	
CPN 14		Checked by	S. Kono	
		Date	9-Oct-2000	
Projection	Zone		Ellipsoid Name	
Lambert Conical Conform	Northern Morocco		Clarke 1880	
Coordinates and Elevation				
X (m)	Y (m)		H (m)	
346 539,122	308 305,068		250,491 (GPS)	
Location Map (1:50,000 Al Gara)		Field Photograph of Station		
				
Aerial Photograph				
<div style="border: 1px solid black; padding: 2px; display: inline-block;">C.3-No.10 (N'fifikh)</div>			<div style="border: 1px solid black; padding: 2px; display: inline-block;">C.3-No.11 (N'fifikh)</div>	
				






DESCRIPTION OF AIR PHOTO SIGNAL

Station No.	Operated by	H. Ragtaoui, M. Hakkaoui (SETA)
CPN 15	Checked by	S. Kono
	Date	9-Oct-2000
Projection	Zone	Ellipsoid Name
Lambert Conical Conform	Northern Morocco	Clarke 1880
Coordinates and Elevation		
X (m)	Y (m)	H (m)
347 790,361	309 267,280	253,871 (GPS)
Location Map (1:50,000 Al Gara)	Field Photograph of Station	
		
Aerial Photograph		
<div style="border: 1px solid black; padding: 2px; display: inline-block;">C.3-No.10 (N'fifikh)</div>		<div style="border: 1px solid black; padding: 2px; display: inline-block;">C.3-No.11 (N'fifikh)</div>
		






DESCRIPTION OF AIR PHOTO SIGNALISATION (3rd Order)

Station No.		Operated by	H. Ragtaoui, M. Hakkaoui (SETA)	
RN 1		Checked by	S. Kono	
		Date	9-Oct-2000	
Projection	Zone		Ellipsoid Name	
Lambert Conical Conform	Northern Morocco		Clarke 1880	
Coordinates and Elevation				
X (m)	Y (m)		H (m)	
			131.505	
Location Map (1:50,000 Benslimane)		Field Photograph of Station		
				
Aerial Photograph				
<div style="border: 1px solid black; padding: 2px; display: inline-block;">C.2-No.14 (N'fifikh)</div>			<div style="border: 1px solid black; padding: 2px; display: inline-block;">C.2-No.13 (N'fifikh)</div>	
				






DESCRIPTION OF AIR PHOTO SIGNALISATION (3rd Order)

Station No.		Operated by	H. Ragtaoui, M. Hakkaoui (SETA)	
RN 2		Checked by	S. Kono	
		Date	9-Oct-2000	
Projection	Zone		Ellipsoid Name	
Lambert Conical Conform	Northern Morocco		Clarke 1880	
Coordinates and Elevation				
X (m)	Y (m)		H (m)	
		137.712		
Location Map (1:50,000 Benslimane)		Field Photograph of Station		
				
Aerial Photograph				
<div style="border: 1px solid black; padding: 2px; display: inline-block;">C.1-No.17 (N'fifikh)</div>			<div style="border: 1px solid black; padding: 2px; display: inline-block;">C.1-No.18 (N'fifikh)</div>	
				






DESCRIPTION OF AIR PHOTO SIGNALISATION (3rd Order)

Station No.		Operated by	H. Ragtaoui, M. Hakkaoui (SETA)	
RN 3		Checked by	S. Kono	
		Date	9-Oct-2000	
Projection	Zone		Ellipsoid Name	
Lambert Conical Conform	Northern Morocco		Clarke 1880	
Coordinates and Elevation				
X (m)	Y (m)		H (m)	
		152.197		
Location Map (1:50,000 Benslimane)		Field Photograph of Station		
				
Aerial Photograph				
<div style="border: 1px solid black; padding: 2px; display: inline-block;">C.2-No.10 (N'fifikh)</div>			<div style="border: 1px solid black; padding: 2px; display: inline-block;">C.2-No.9 (N'fifikh)</div>	
				






DESCRIPTION OF AIR PHOTO SIGNALISATION (3rd Order)

Station No.		Operated by	H. Ragtaoui, M. Hakkaoui (SETA)	
RN 4		Checked by	S. Kono	
		Date	9-Oct-2000	
Projection	Zone		Ellipsoid Name	
Lambert Conical Conform	Northern Morocco		Clarke 1880	
Coordinates and Elevation				
X (m)	Y (m)		H (m)	
		157.844		
Location Map (1:50,000 Benslimane)		Field Photograph of Station		
				
Aerial Photograph				
<div style="border: 1px solid black; padding: 2px; display: inline-block;">C.2-No.9 (N' fifikh)</div>			<div style="border: 1px solid black; padding: 2px; display: inline-block;">C.2-No.8 (N' fifikh)</div>	
				






DESCRIPTION OF AIR PHOTO SIGNALISATION (3rd Order)

Station No.		Operated by	H. Ragtaoui, M. Hakkaoui (SETA)
RN 5		Checked by	S. Kono
		Date	9-Oct-2000
Projection	Zone		Ellipsoid Name
Lambert Conical Conform	Northern Morocco		Clarke 1880
Coordinates and Elevation			
X (m)	Y (m)		H (m)
		173.274	
Location Map (1:50,000 Al Gara)		Field Photograph of Station	
			
Aerial Photograph			
C.3-No.7 (N' fifikh)		C.3-No.6 (N' fifikh)	
			






DESCRIPTION OF AIR PHOTO SIGNALISATION (3rd Order)

Station No.		Operated by	H. Ragtaoui, M. Hakkaoui (SETA)	
RN 6		Checked by	S. Kono	
		Date	9-Oct-2000	
Projection	Zone		Ellipsoid Name	
Lambert Conical Conform	Northern Morocco		Clarke 1880	
Coordinates and Elevation				
X (m)	Y (m)		H (m)	
		182.923		
Location Map (1:50,000 Al Gara)		Field Photograph of Station		
				
Aerial Photograph				
<div style="border: 1px solid black; padding: 2px; display: inline-block;">C.2-No.5 (N' fifikh)</div>			<div style="border: 1px solid black; padding: 2px; display: inline-block;">C.2-No.4 (N' fifikh)</div>	
				

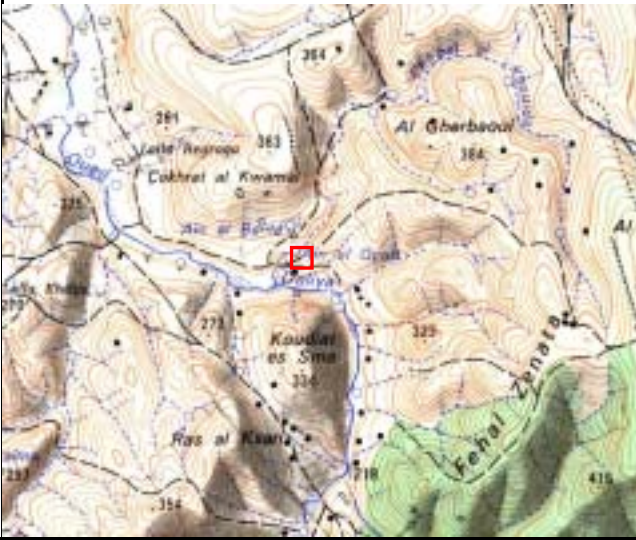




DESCRIPTION OF AIR PHOTO SIGNALISATION (3rd Order)

Station No.		Operated by	H. Ragtaoui, M. Hakkaoui (SETA)	
RN 7		Checked by	S. Kono	
		Date	9-Oct-2000	
Projection	Zone		Ellipsoid Name	
Lambert Conical Conform	Northern Morocco		Clarke 1880	
Coordinates and Elevation				
X (m)	Y (m)		H (m)	
		188.777		
Location Map (1:50,000 Al Gara)		Field Photograph of Station		
				
Aerial Photograph				
<div style="border: 1px solid black; padding: 2px; display: inline-block;">C.2-No.4 (N' fifikh)</div>			<div style="border: 1px solid black; padding: 2px; display: inline-block;">C.2-No.3 (N' fifikh)</div>	
				

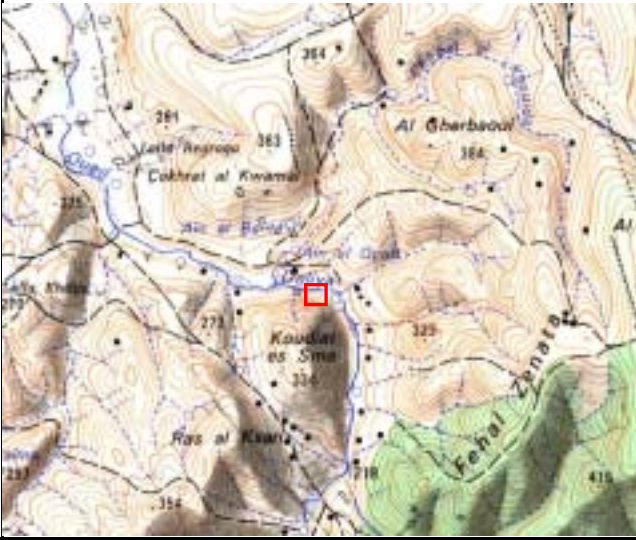


DESCRIPTION OF AIR PHOTO SIGNALISATION (3rd Order)

Station No.		Operated by	H. Ragtaoui, M. Hakkaoui (SETA)	
RN 8		Checked by	S. Kono	
		Date	9-Oct-2000	
Projection	Zone	Ellipsoid Name		
Lambert Conical Conform	Northern Morocco	Clarke 1880		
Coordinates and Elevation				
X (m)	Y (m)	H (m)		
		199.820		
Location Map (1:50,000 Al Gara)		Field Photograph of Station		
				
Aerial Photograph				
<div style="border: 1px solid black; padding: 2px; display: inline-block;">C.3-No.5 (N' fifikh)</div>			<div style="border: 1px solid black; padding: 2px; display: inline-block;">C.3-No.6 (N' fifikh)</div>	
				

DESCRIPTION OF AIR PHOTO SIGNALISATION (3rd Order)

Station No.		Operated by	H. Ragtaoui, M. Hakkaoui (SETA)	
RN 9		Checked by	S. Kono	
		Date	9-Oct-2000	
Projection	Zone		Ellipsoid Name	
Lambert Conical Conform	Northern Morocco		Clarke 1880	
Coordinates and Elevation				
X (m)	Y (m)		H (m)	
345 494,934 (GPS)	312 159,601 (GPS)		234,948	
Location Map (1:50,000 Al Gara)		Field Photograph of Station		
				
Aerial Photograph				
<div style="border: 1px solid black; padding: 2px; display: inline-block;">C.3-No.7 (N' fifikh)</div>			<div style="border: 1px solid black; padding: 2px; display: inline-block;">C.3-No.8 (N' fifikh)</div>	
				

DESCRIPTION OF AIR PHOTO SIGNALISATION (3rd Order)

Station No.		Operated by	H. Ragtaoui, M. Hakkaoui (SETA)	
RN 10		Checked by	S. Kono	
		Date	9-Oct-2000	
Projection	Zone		Ellipsoid Name	
Lambert Conical Conform	Northern Morocco		Clarke 1880	
Coordinates and Elevation				
X (m)	Y (m)		H (m)	
345 697,528 (GPS)	311 951,124 (GPS)		219,128	
Location Map (1:50,000 Al Gara)		Field Photograph of Station		
				
Aerial Photograph				
<div style="border: 1px solid black; padding: 2px; display: inline-block;">C.3-No.7 (N' fifikh)</div>			<div style="border: 1px solid black; padding: 2px; display: inline-block;">C.3-No.8 (N' fifikh)</div>	
