*Feasibility Study on Water Resources Development in*
*Rural Area in*
*the Kingdom of Morocco*
*Final Report*
*Volume III Supporting Report (1)*
*Basic Study*
*Supporting Report I*
*Geology*

# *Figures*

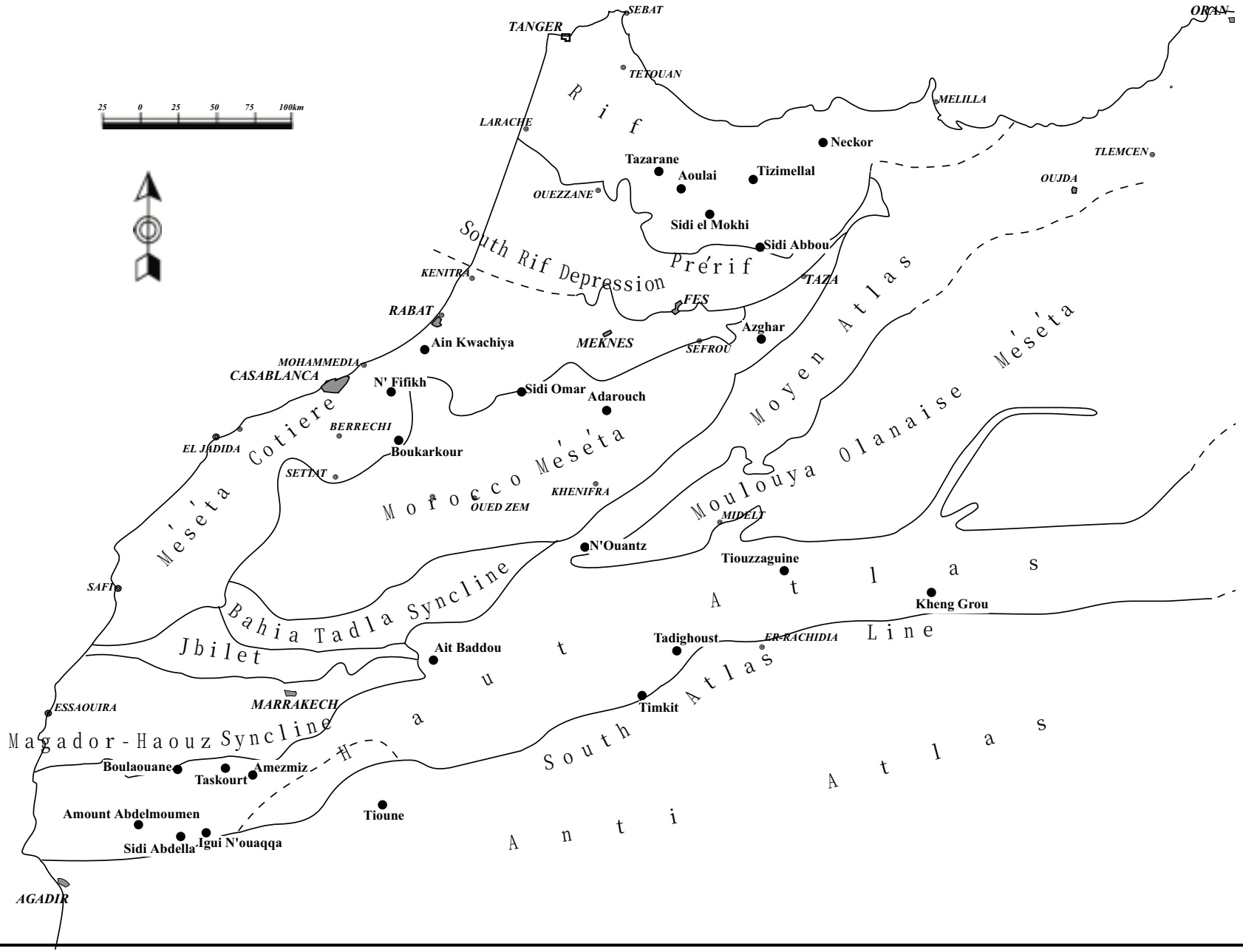


FEASIBILITY STUDY ON
WATER RESOURCES DEVELOPMENT
IN RURAL AREA

JAPAN INTERNATIONAL COOPERATION AGENCY

**Figure II.1.1**
**Physiographical Province**

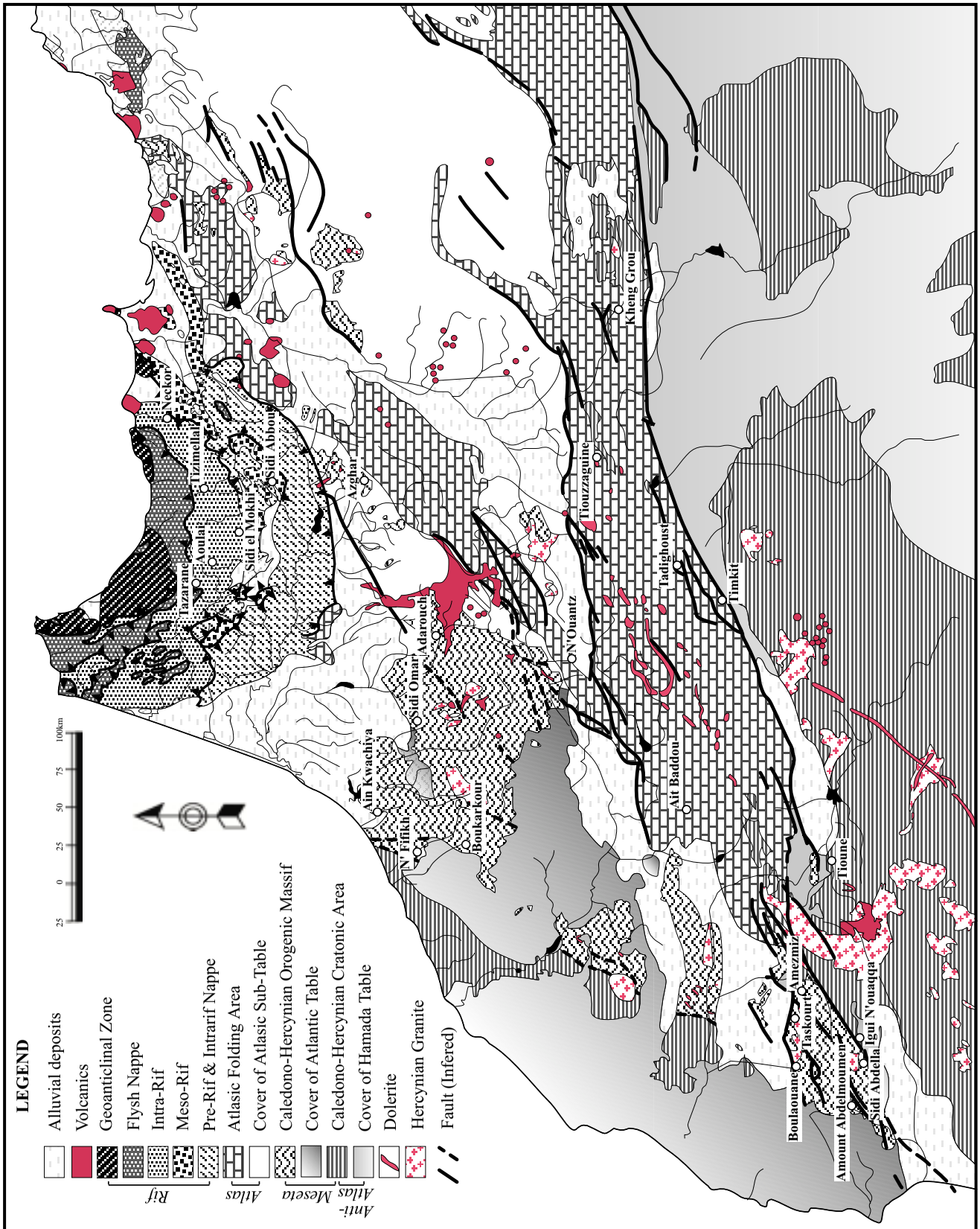


FEASIBILITY STUDY ON
WATER RESOURCES DEVELOPMENT
IN RURAL AREA

JAPAN INTERNATIONAL COOPERATION AGENCY

**Figure I1.2.1**

**Structual Geology of Morocco**

*Feasibility Study on Water Resources Development in the Rural Area in Kingdom of Morocco*

*Final Report*

*Supporting Report II*

*Hydrology and Flood Mitigation*

*Supporting Report I*

*Geology*

# *Geological Sections along Respective Dam Axis*

FEASIBILITY STUDY ON
WATER RESOURCES DEVELOPMENT
IN RURAL AREA

JAPAN INTERNATIONAL COOPERATION AGENCY

## 1 Neckor

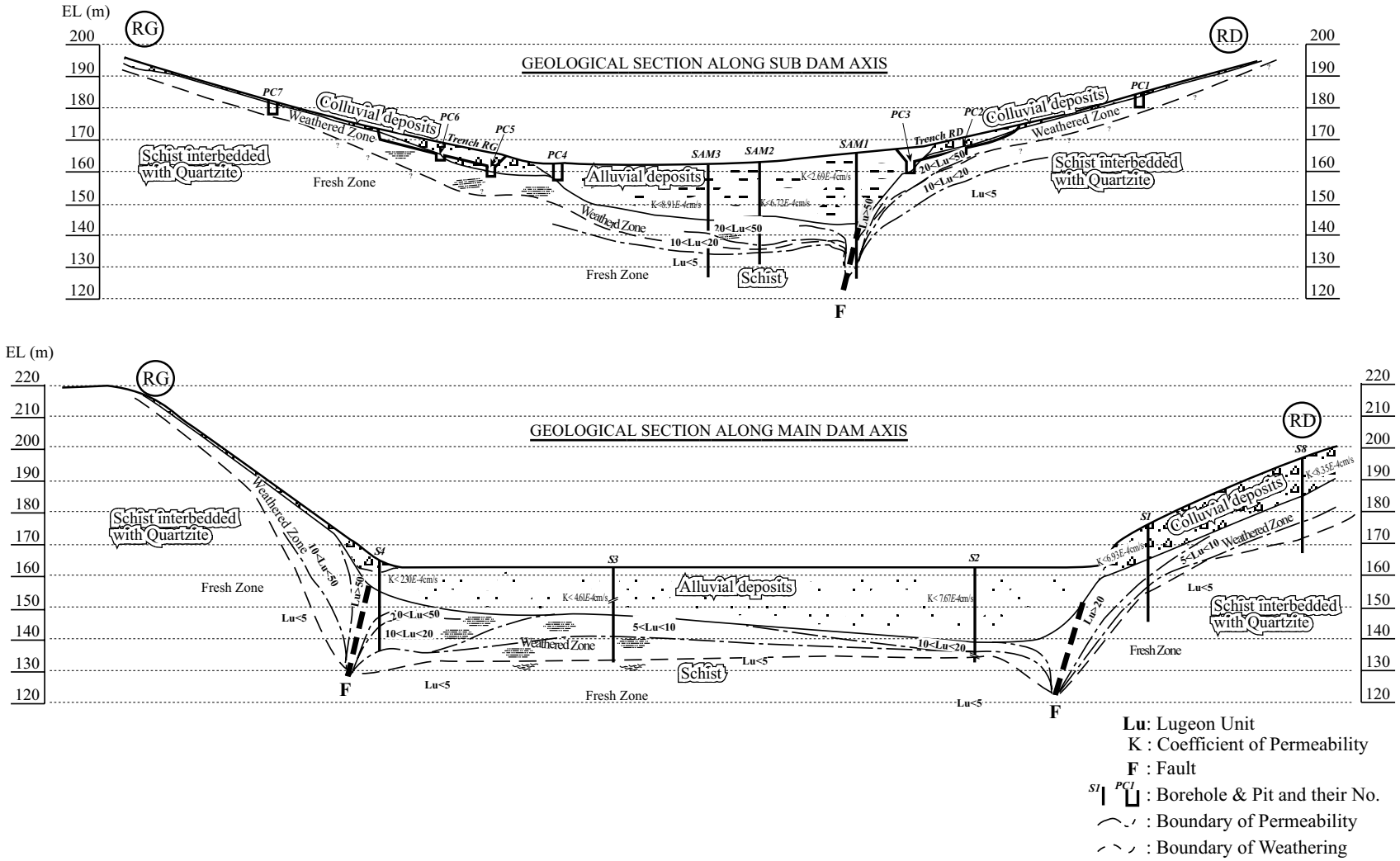


**Figure I2.1.1**
**@ Geological Section along Neckor Dam Axis**

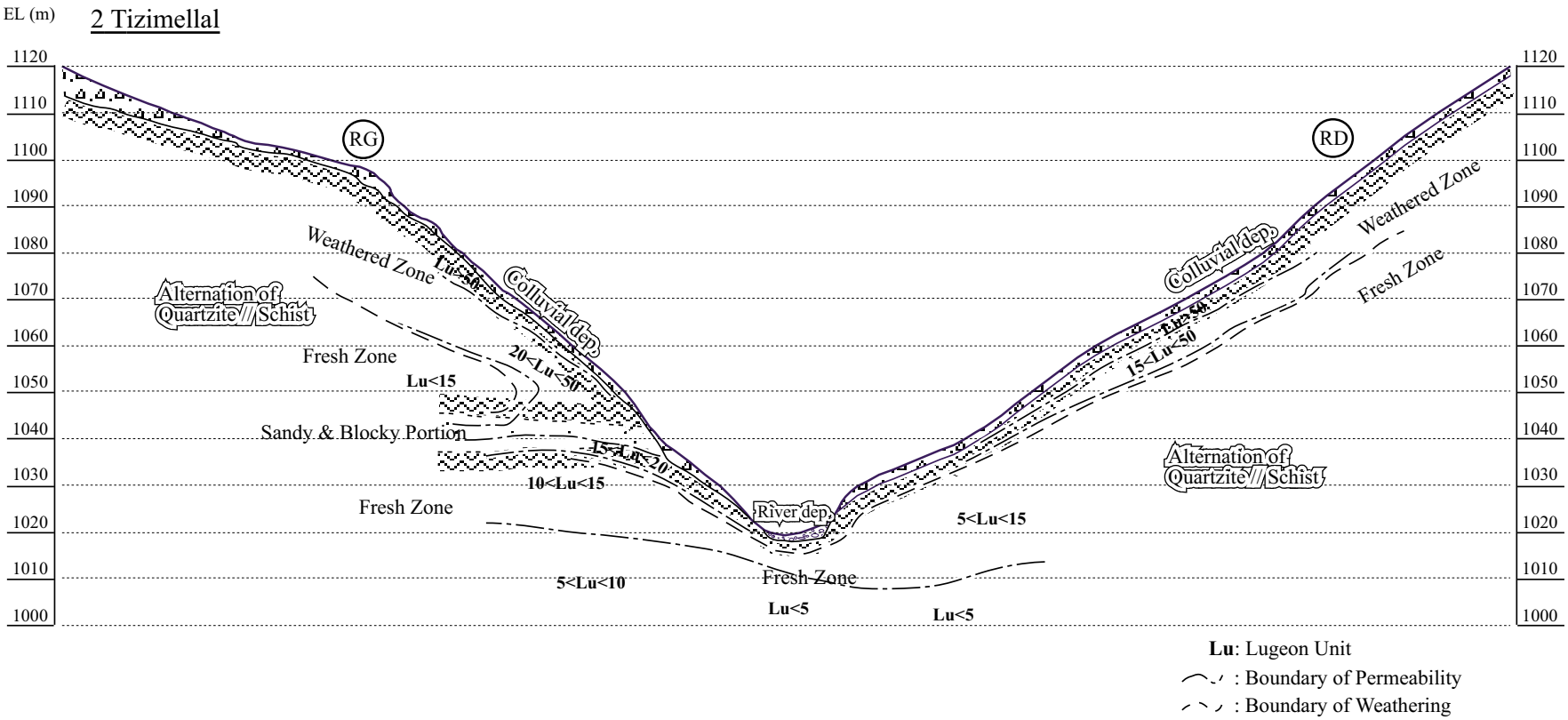


FEASIBILITY STUDY ON
WATER RESOURCES DEVELOPMENT
IN RURAL AREA

JAPAN INTERNATIONAL COOPERATION AGENCY

**Figure I2.1.2**

**Geological Section along Tizimellal Dam Axis**

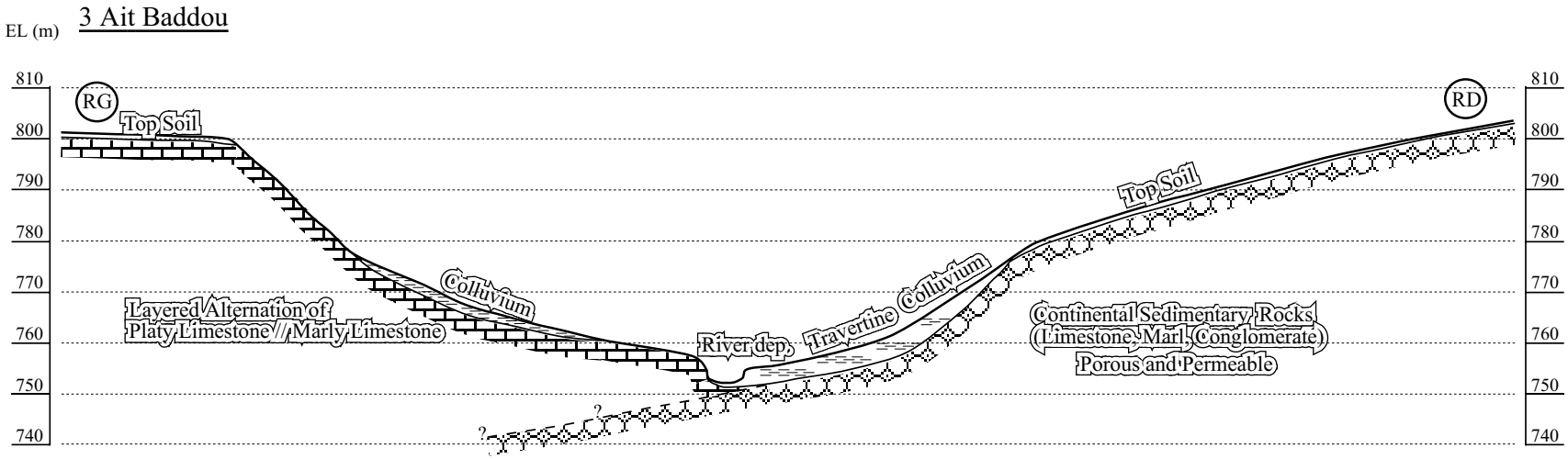


FEASIBILITY STUDY ON
WATER RESOURCES DEVELOPMENT
IN RURAL AREA

JAPAN INTERNATIONAL COOPERATION AGENCY

**Figure I2.1.3**
**Geological Section along**
**Ait Baddou Dam Axis**

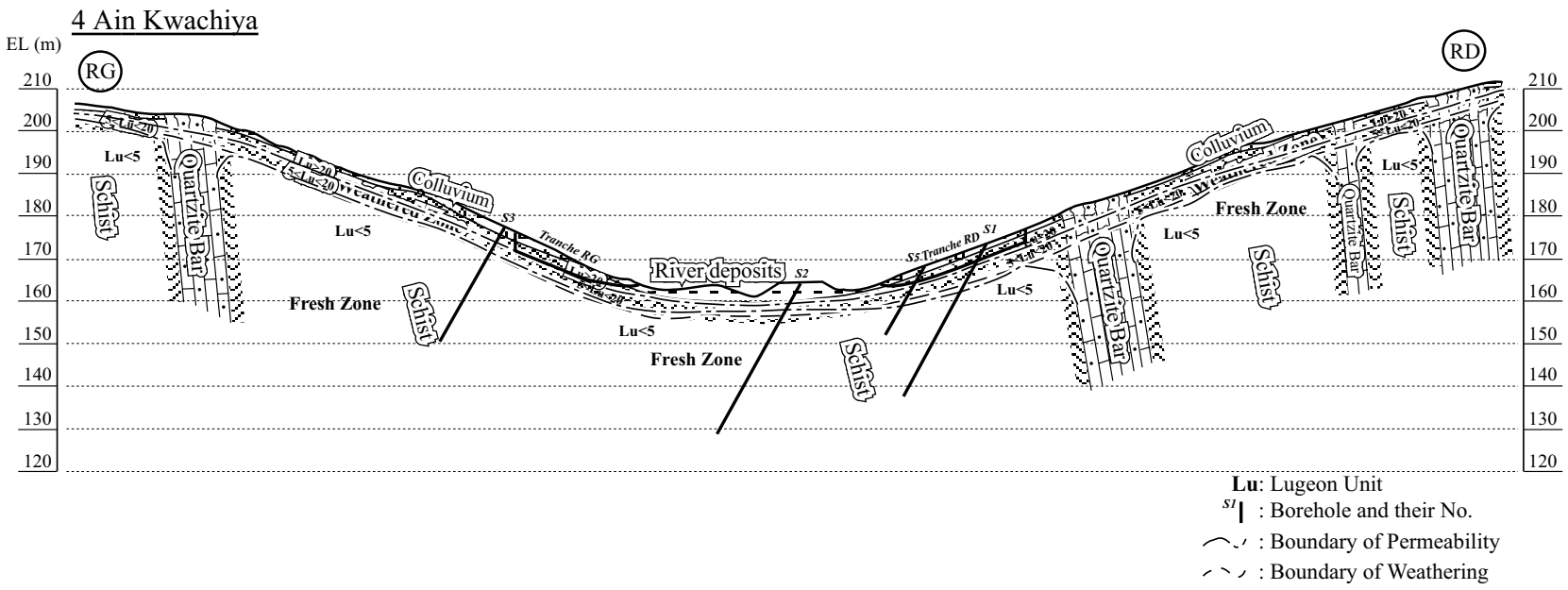


**Figure I2.1.4 @ @**

**Geological Section along Ain Kwachiya Dam Axis**

FEASIBILITY STUDY ON
WATER RESOURCES DEVELOPMENT
IN RURAL AREA

JAPAN INTERNATIONAL COOPERATION AGENCY

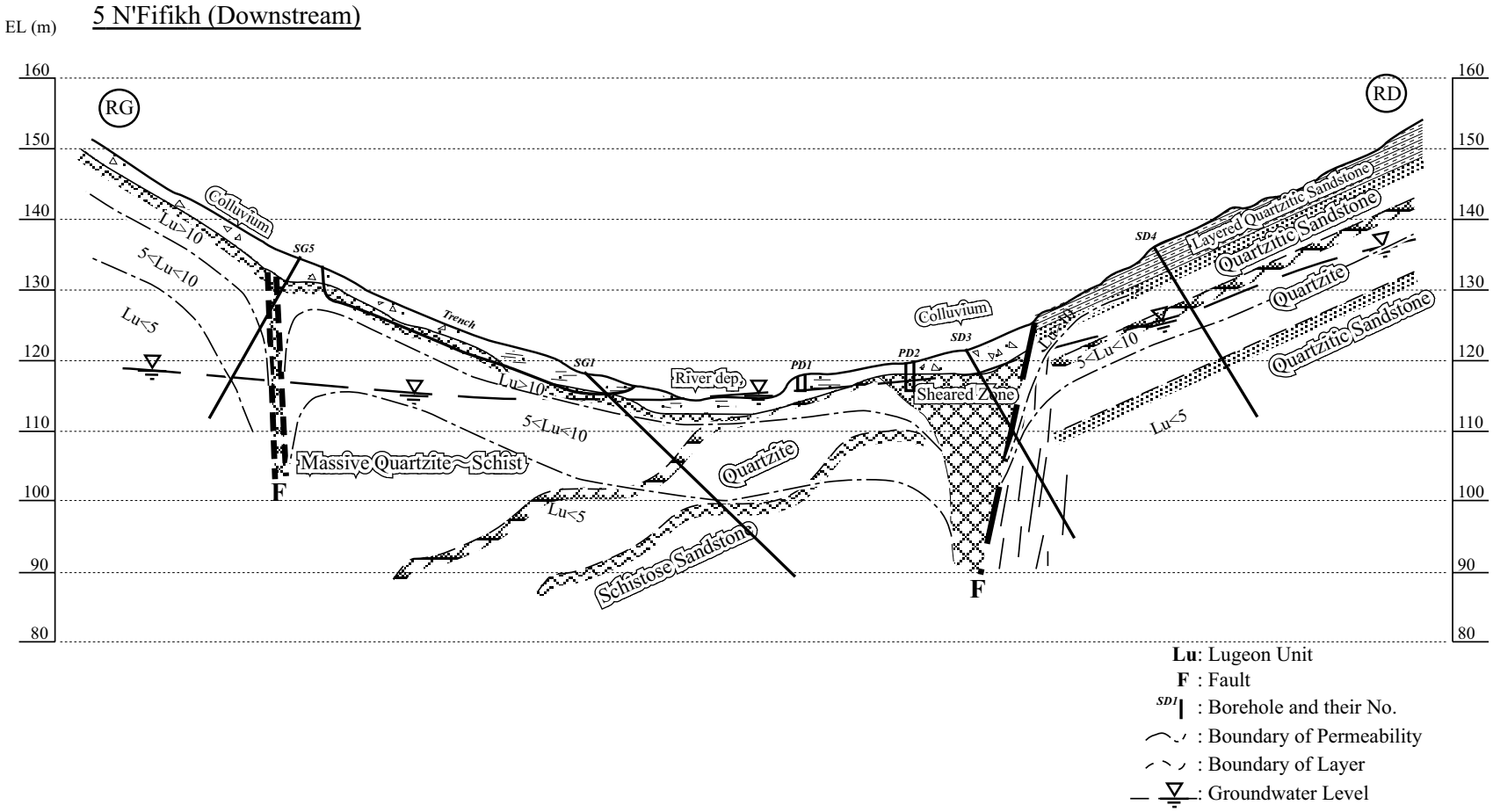


**Figure I2.1.5**
**Geological Section along N'Fifikh (Downstream) Dam Axis**

FEASIBILITY STUDY ON
WATER RESOURCES DEVELOPMENT
IN RURAL AREA

JAPAN INTERNATIONAL COOPERATION AGENCY

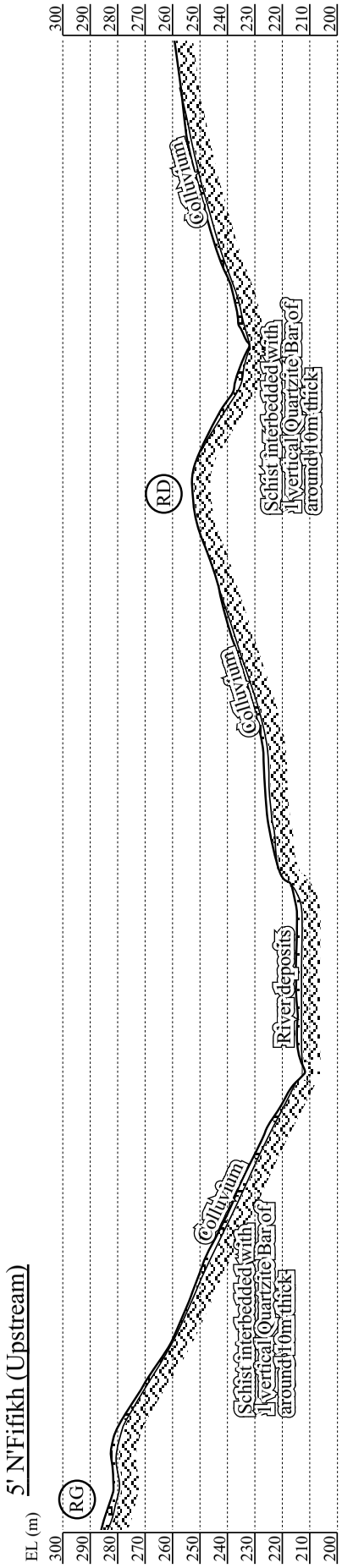


FEASIBILITY STUDY ON
WATER RESOURCES DEVELOPMENT
IN RURAL AREA

JAPAN INTERNATIONAL COOPERATION AGENCY

**Figure I2.1.5'**

**Geological Section along N'Fifikh (Upstream) Dam Axis**

FEASIBILITY STUDY ON
WATER RESOURCES DEVELOPMENT
IN RURAL AREA

JAPAN INTERNATIONAL COOPERATION AGENCY

**Figure I2.1.6**
**@ @ Geological Section along Tazarane Dam Axis**



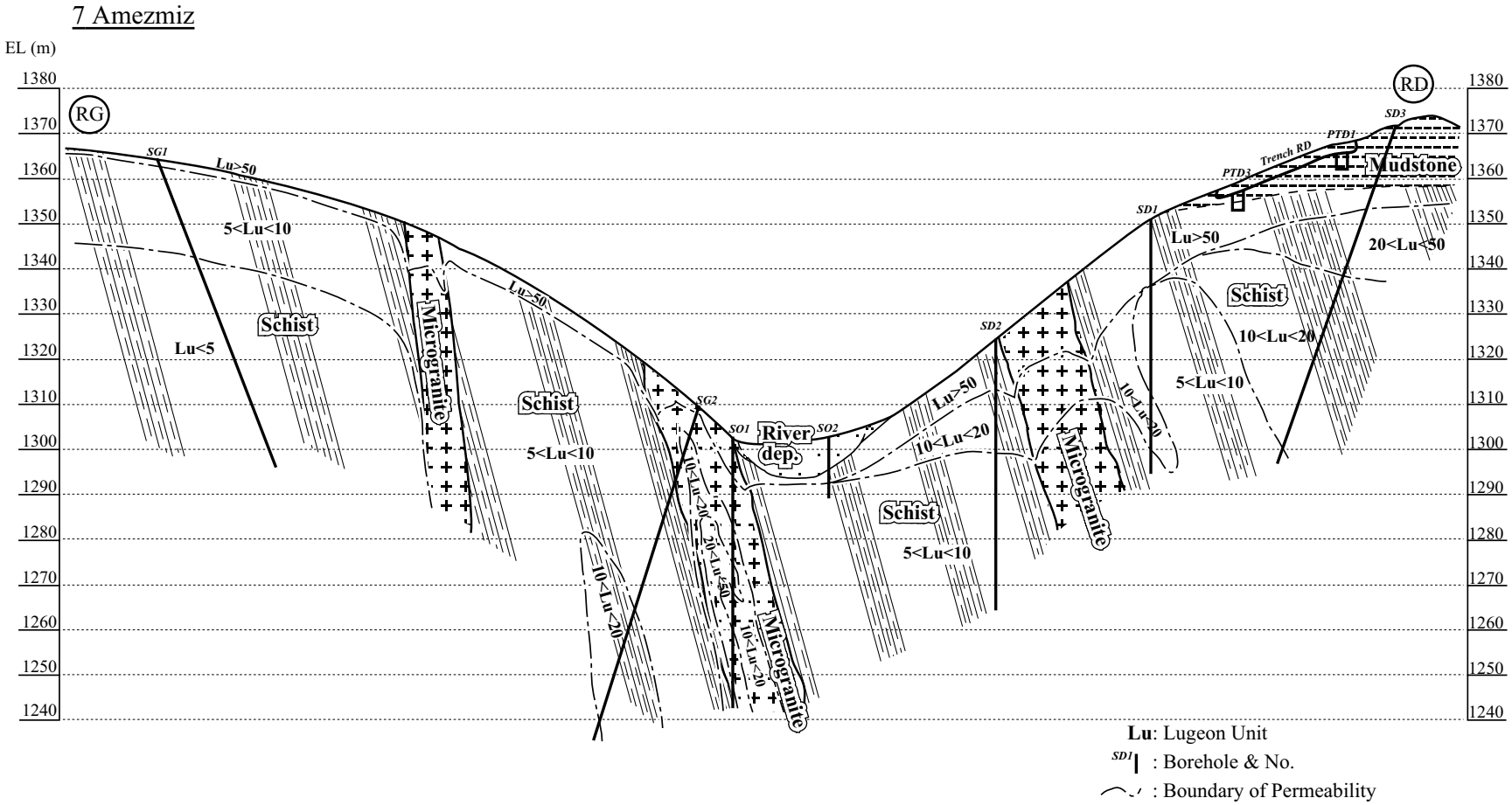


**Figure I2.1.7**
**@ @ Geological Section along Amezmiz Dam Axis**

FEASIBILITY STUDY ON
WATER RESOURCES DEVELOPMENT
IN RURAL AREA
JAPAN INTERNATIONAL COOPERATION AGENCY

FEASIBILITY STUDY ON
WATER RESOURCES DEVELOPMENT
IN RURAL AREA

JAPAN INTERNATIONAL COOPERATION AGENCY

**Figure I2.1.8**
**@ Geological Section along Boulaouane Dam Axis**




| | |
|---|---|
| FEASIBILITY STUDY ON<br>WATER RESOURCES DEVELOPMENT<br>IN RURAL AREA | **Figure I2.1.9**<br>**@ @**<br>**Geological Section along Taskourt Dam Axis** |
| JAPAN INTERNATIONAL COOPERATION AGENCY | |

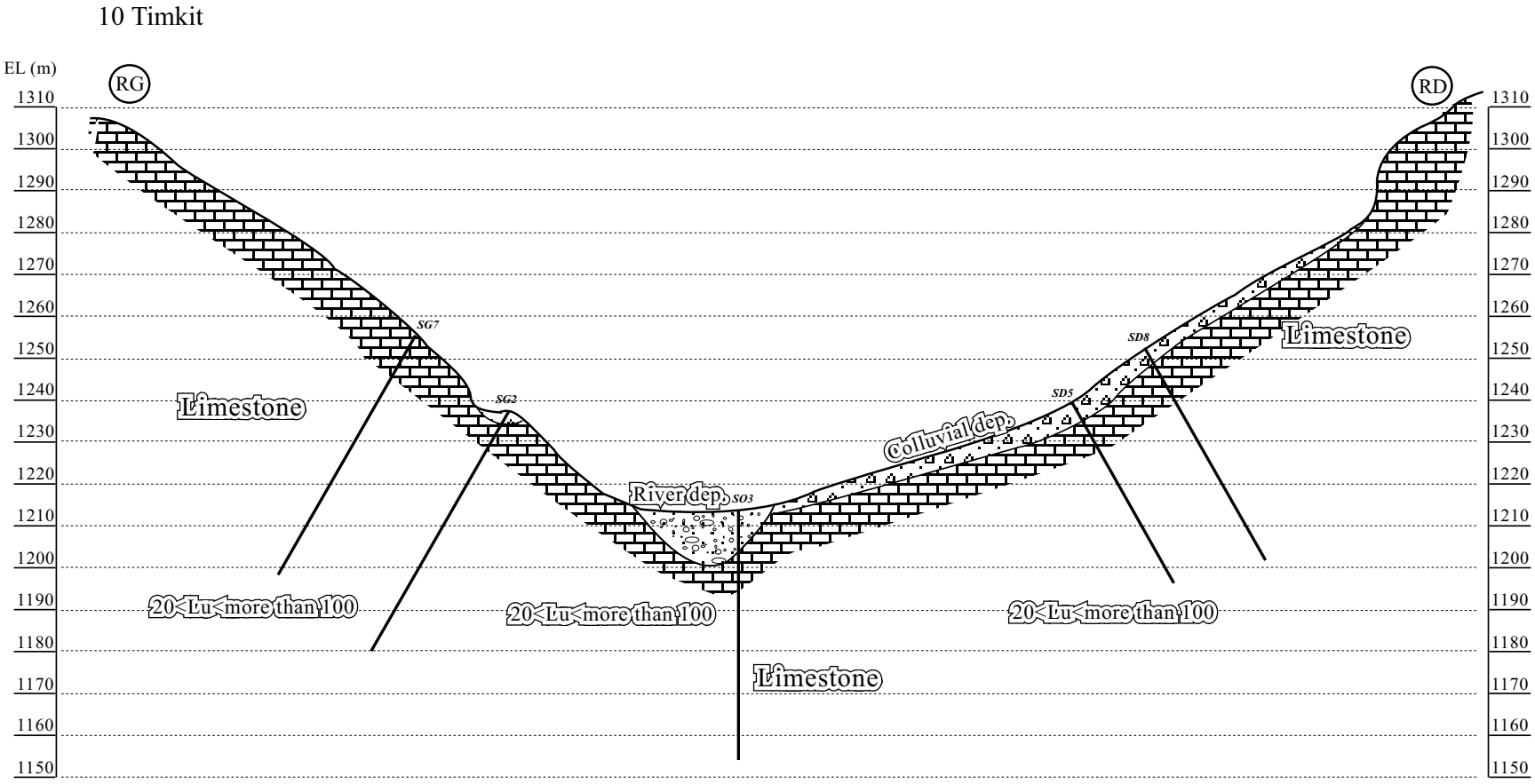


**Figure I2.1.10**
**@ Geological Section along Timkit Dam Axis**

FEASIBILITY STUDY ON
WATER RESOURCES DEVELOPMENT
IN RURAL AREA

JAPAN INTERNATIONAL COOPERATION AGENCY