

*Rural Area in*

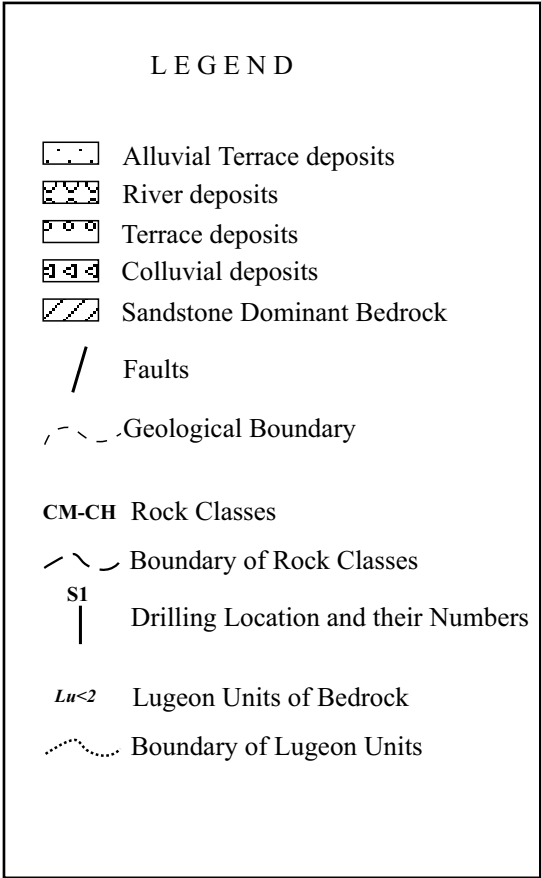
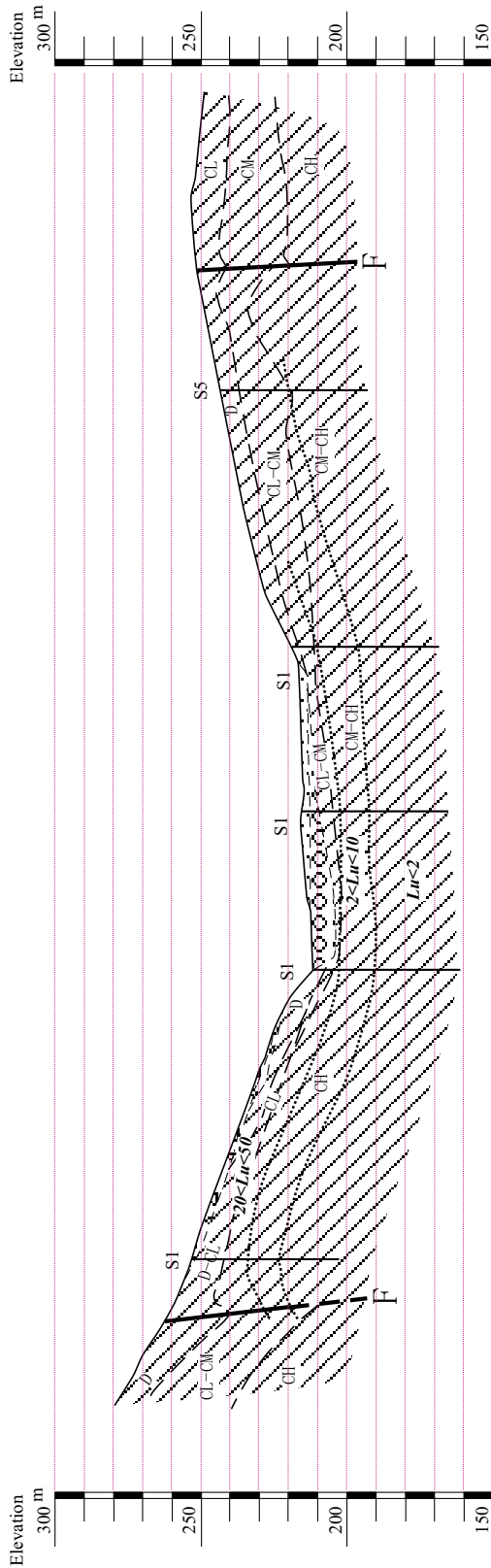
*Feasibility Study on Water Resources Development in  
the*

*Kingdom of Morocco*

*Final Report*

*Volume II Main Report*

## ***Figures***

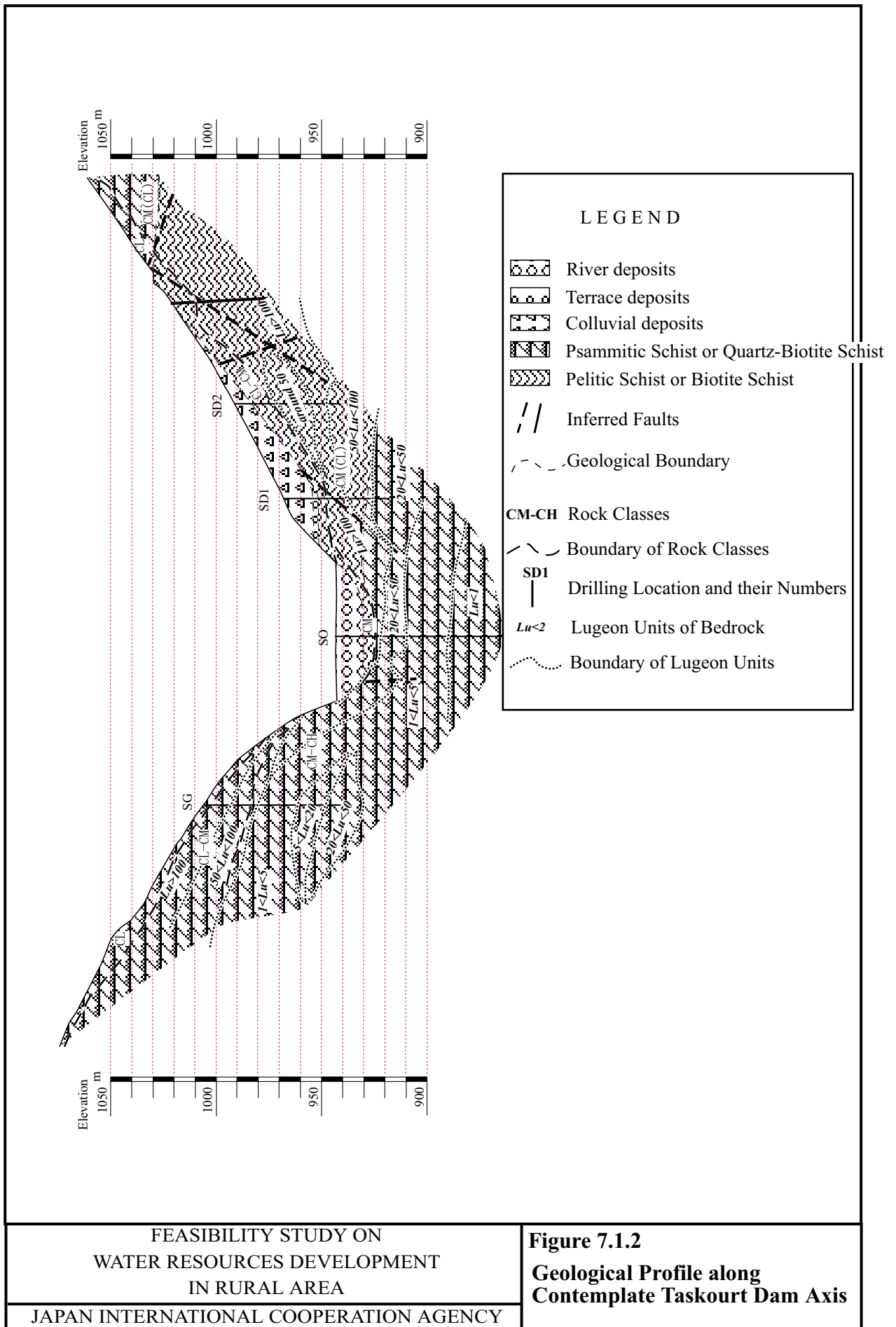


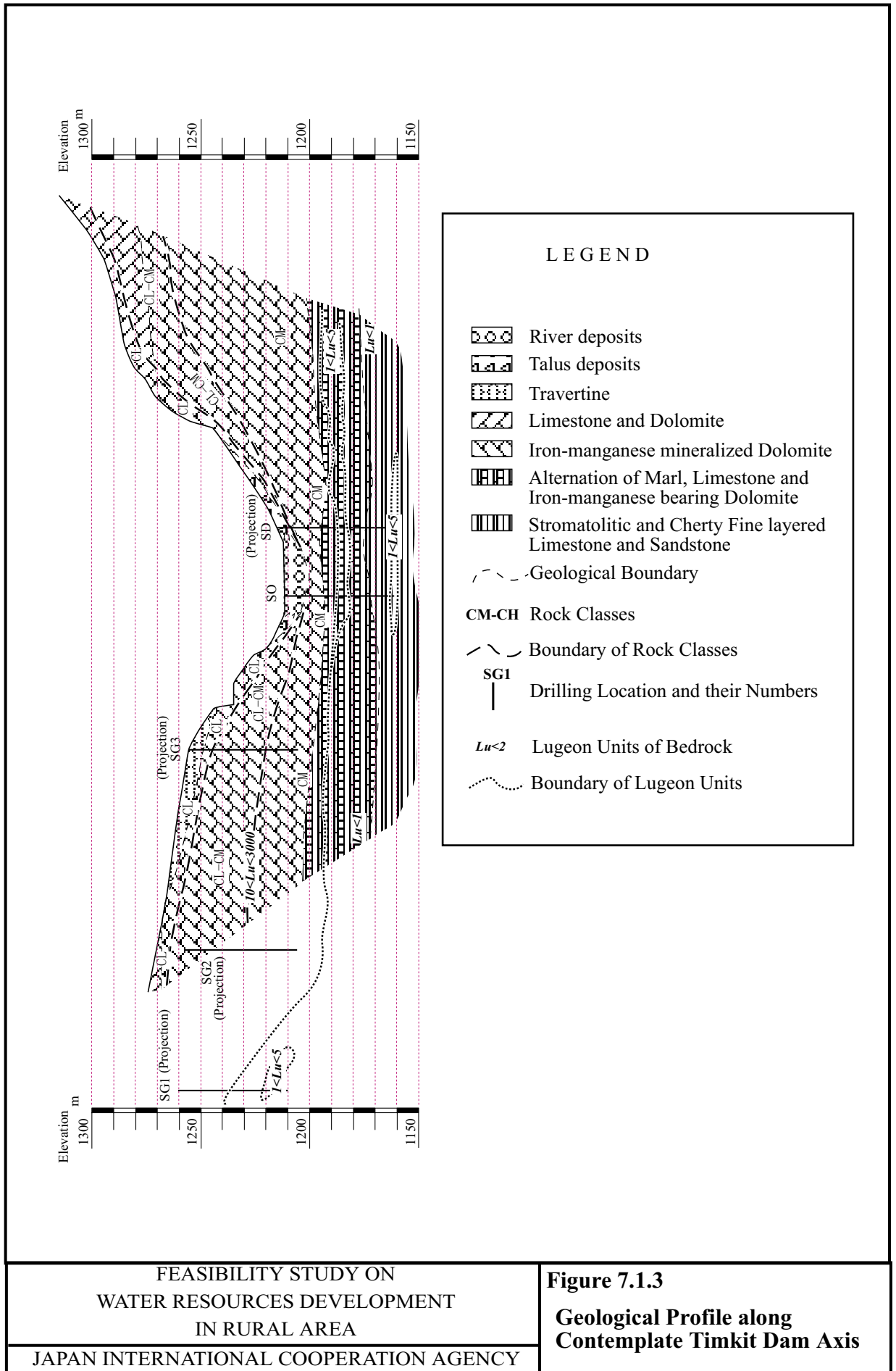
FEASIBILITY STUDY ON  
WATER RESOURCES DEVELOPMENT  
IN RURAL AREA

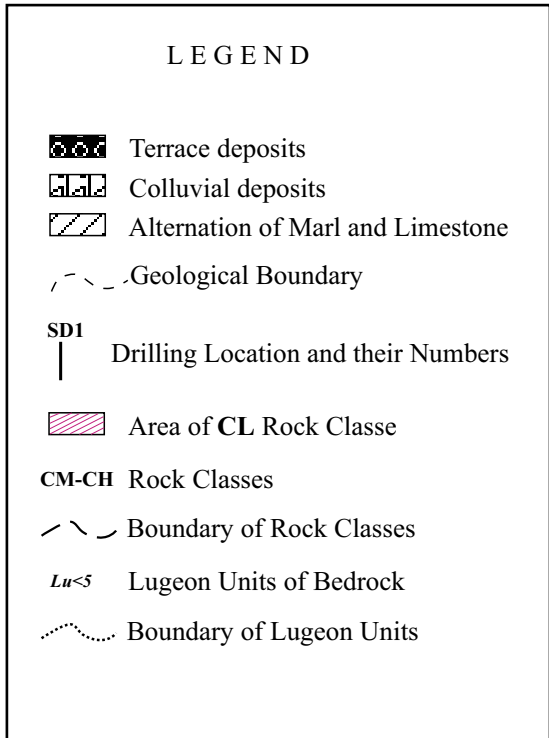
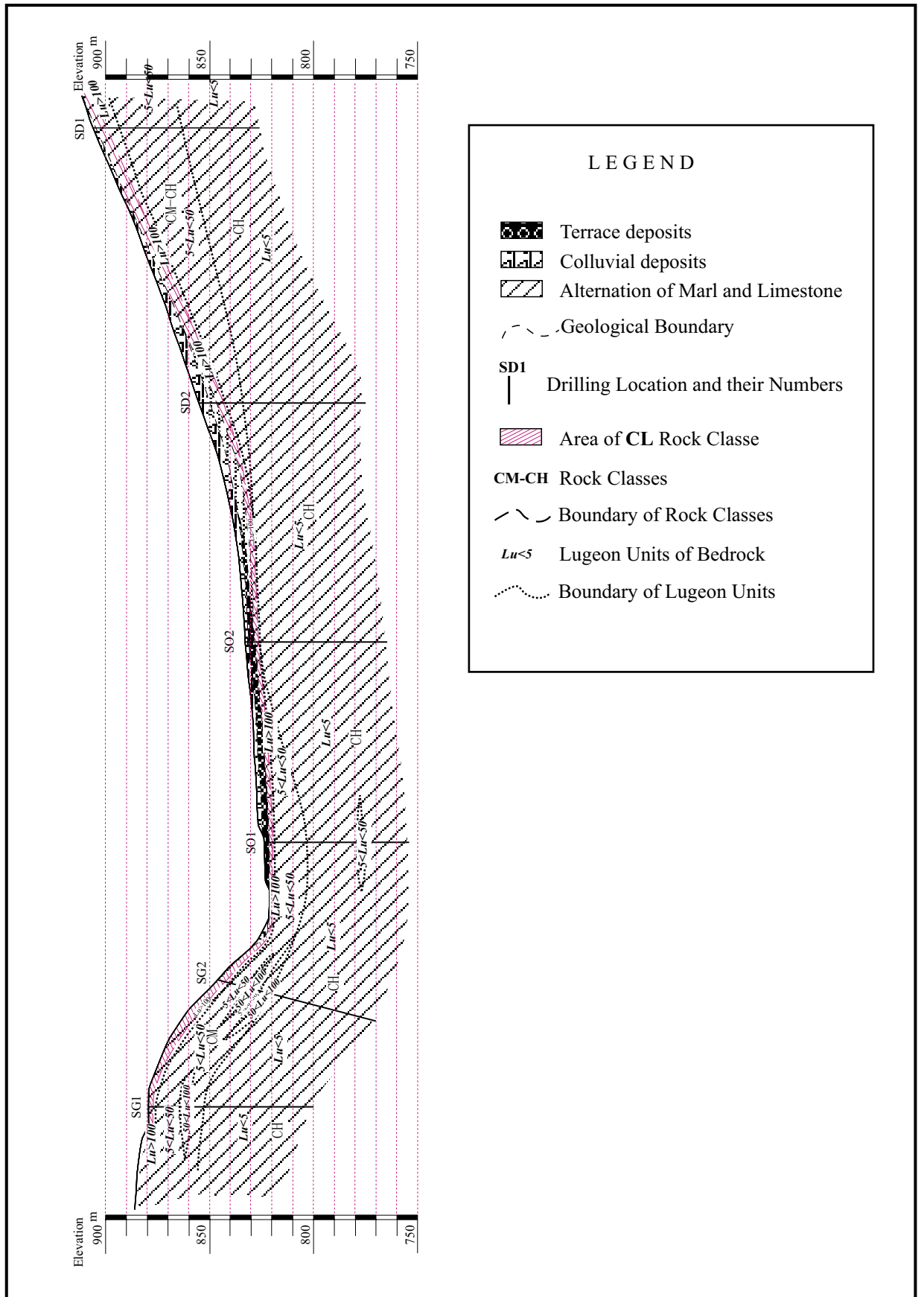
JAPAN INTERNATIONAL COOPERATION AGENCY

**Figure 7.1.1**

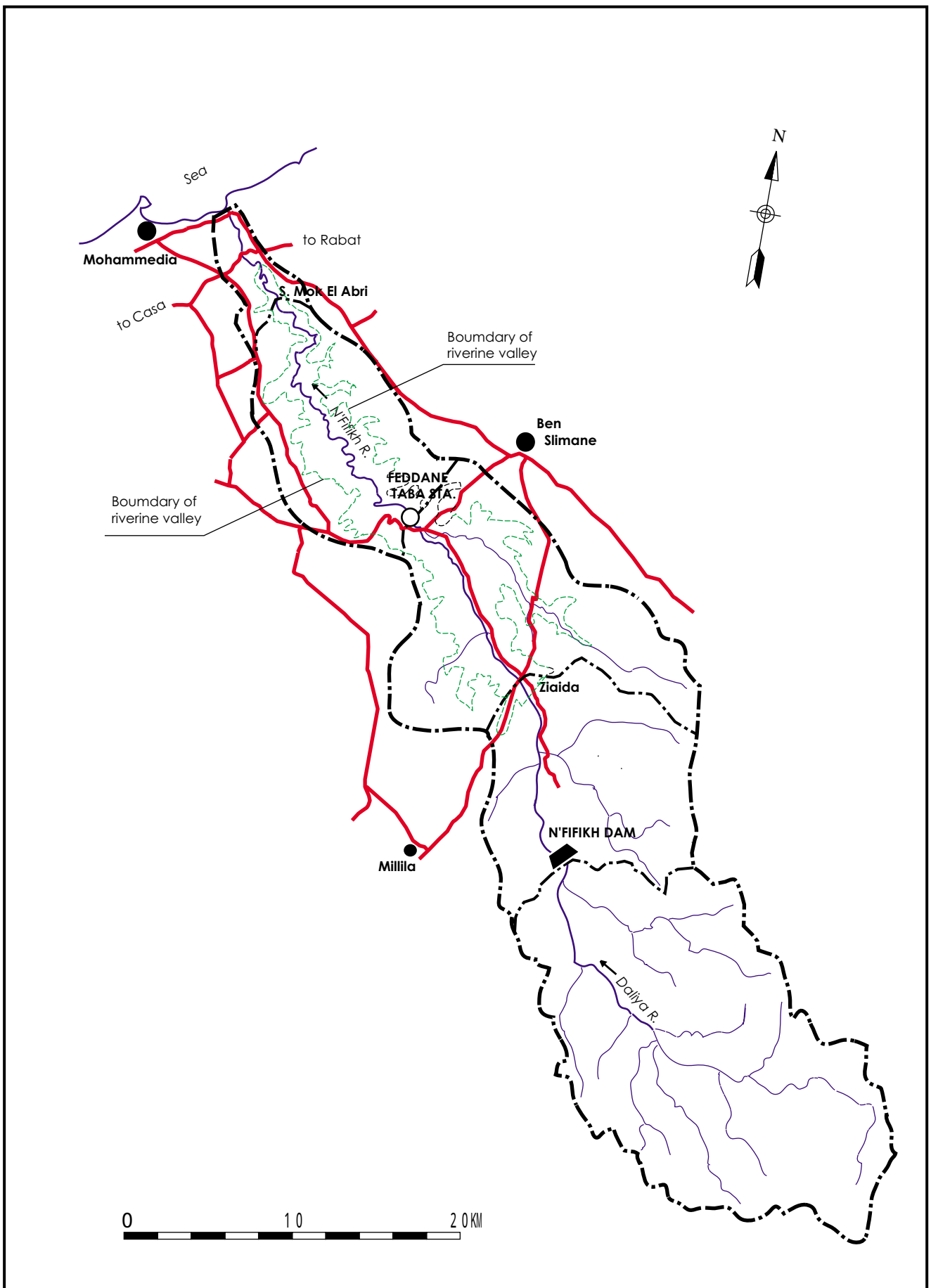
**Geological Profile along  
Contemplete N'Fifikh Dam Axis**







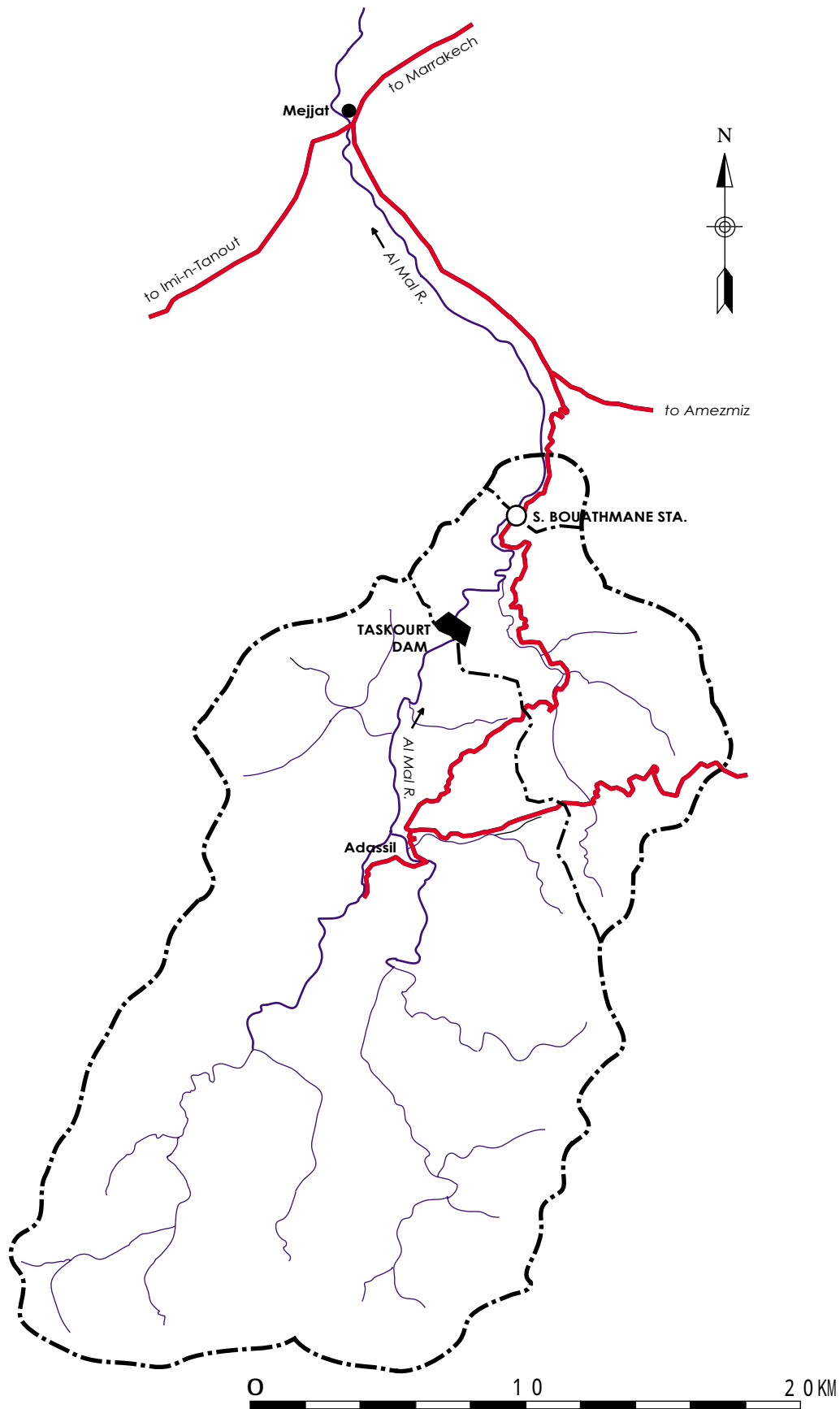
**Figure 7.1.4**  
**Geological Profile along**  
**Contemplate Azghar Dam Axis**



FEASIBILITY STUDY ON  
WATER RESOURCES DEVELOPMENT  
IN RURAL AREA

JAPAN INTERNATIONAL COOPERATION AGENCY

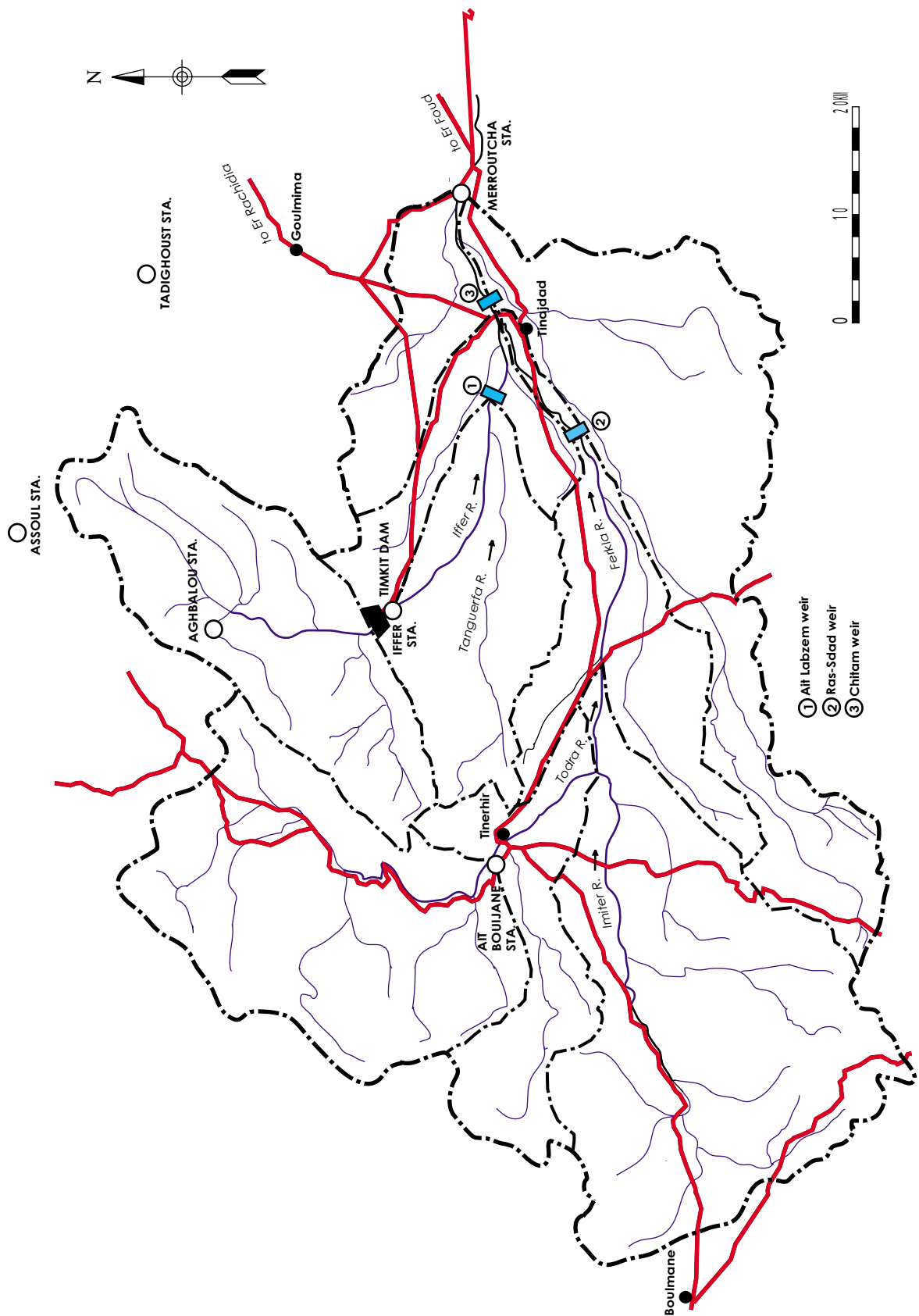
**Figure 7.1.5**  
**General Location Map of N'Fifikh**  
**Dam Site and River Basin**



FEASIBILITY STUDY ON  
WATER RESOURCES DEVELOPMENT  
IN RURAL AREA

JAPAN INTERNATIONAL COOPERATION AGENCY

**Figure 7.1.6**  
**General Location Map of Taskourt**  
**Dam Site and River Basin**

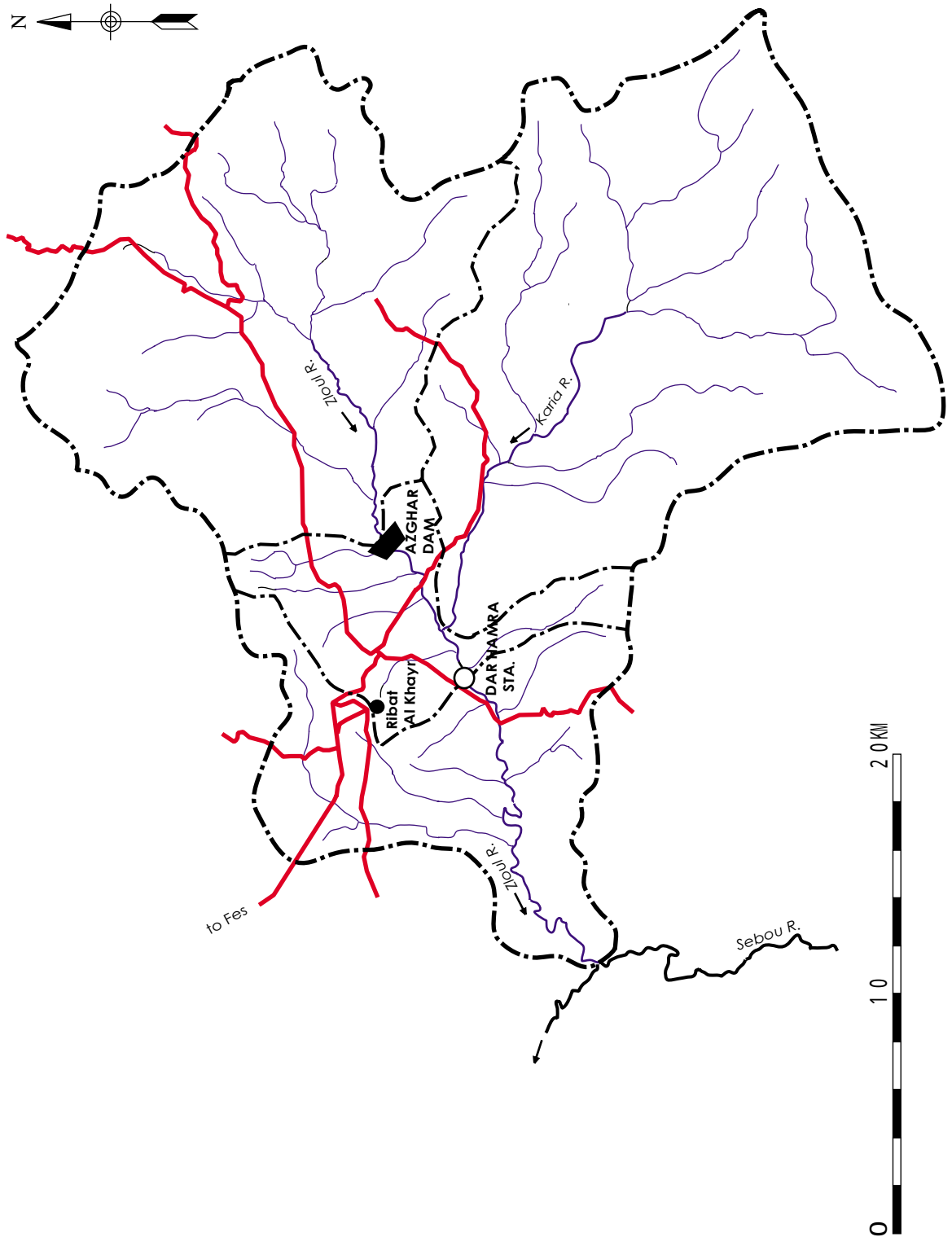


FEASIBILITY STUDY ON  
WATER RESOURCES DEVELOPMENT  
IN RURAL AREA

JAPAN INTERNATIONAL COOPERATION AGENCY

Figure 7.1.7  
General Location Map of Timkit  
Dam Site and River Basin

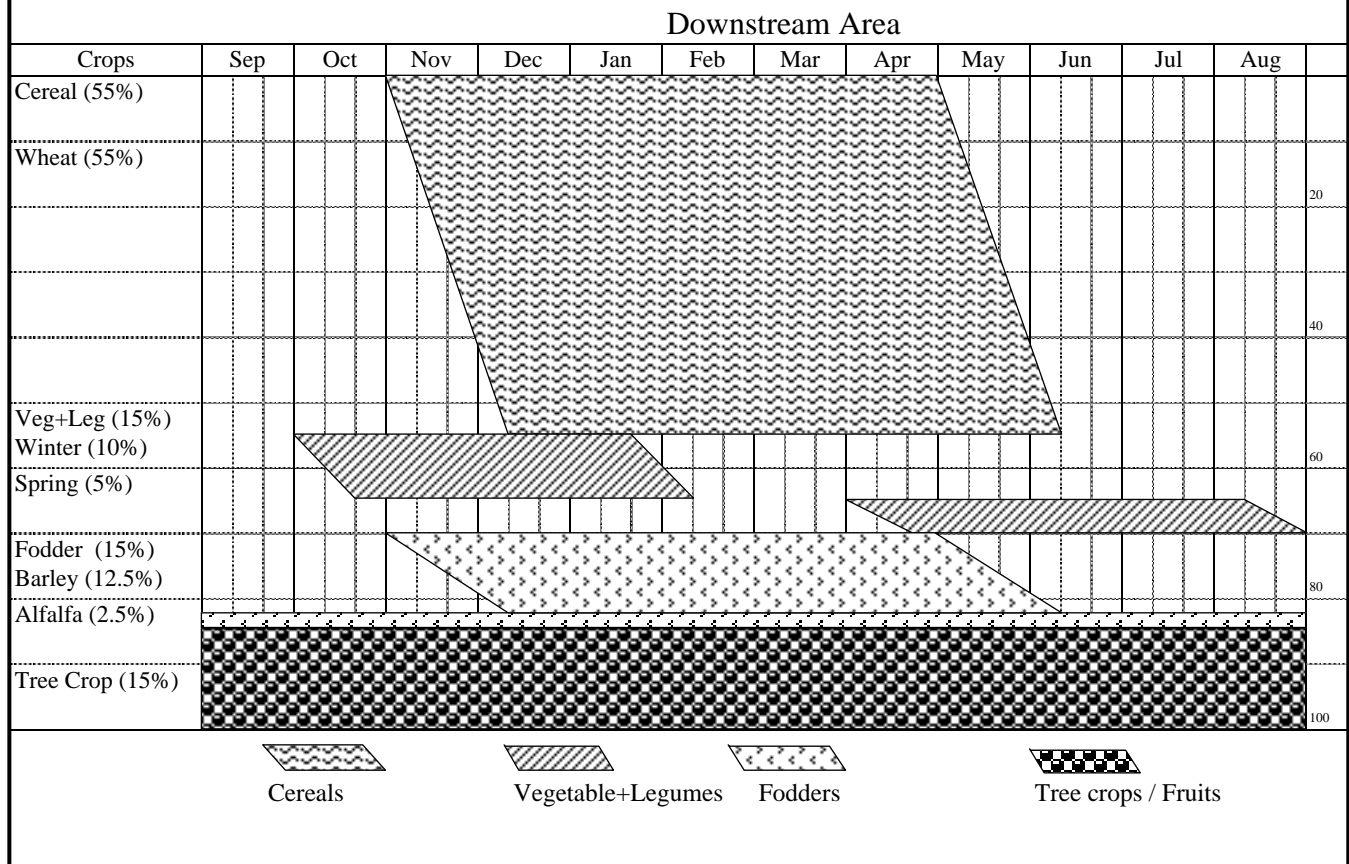
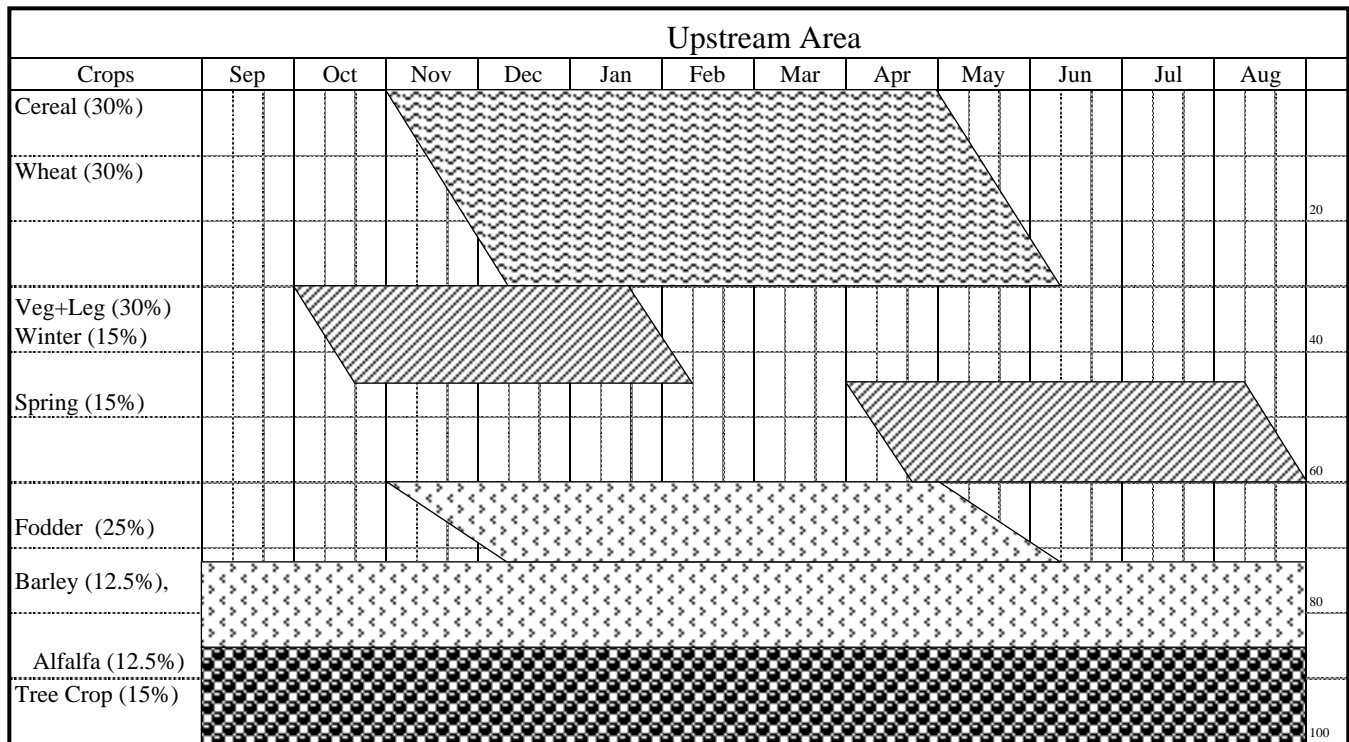




FEASIBILITY STUDY ON  
WATER RESOURCES DEVELOPMENT  
IN RURAL AREA

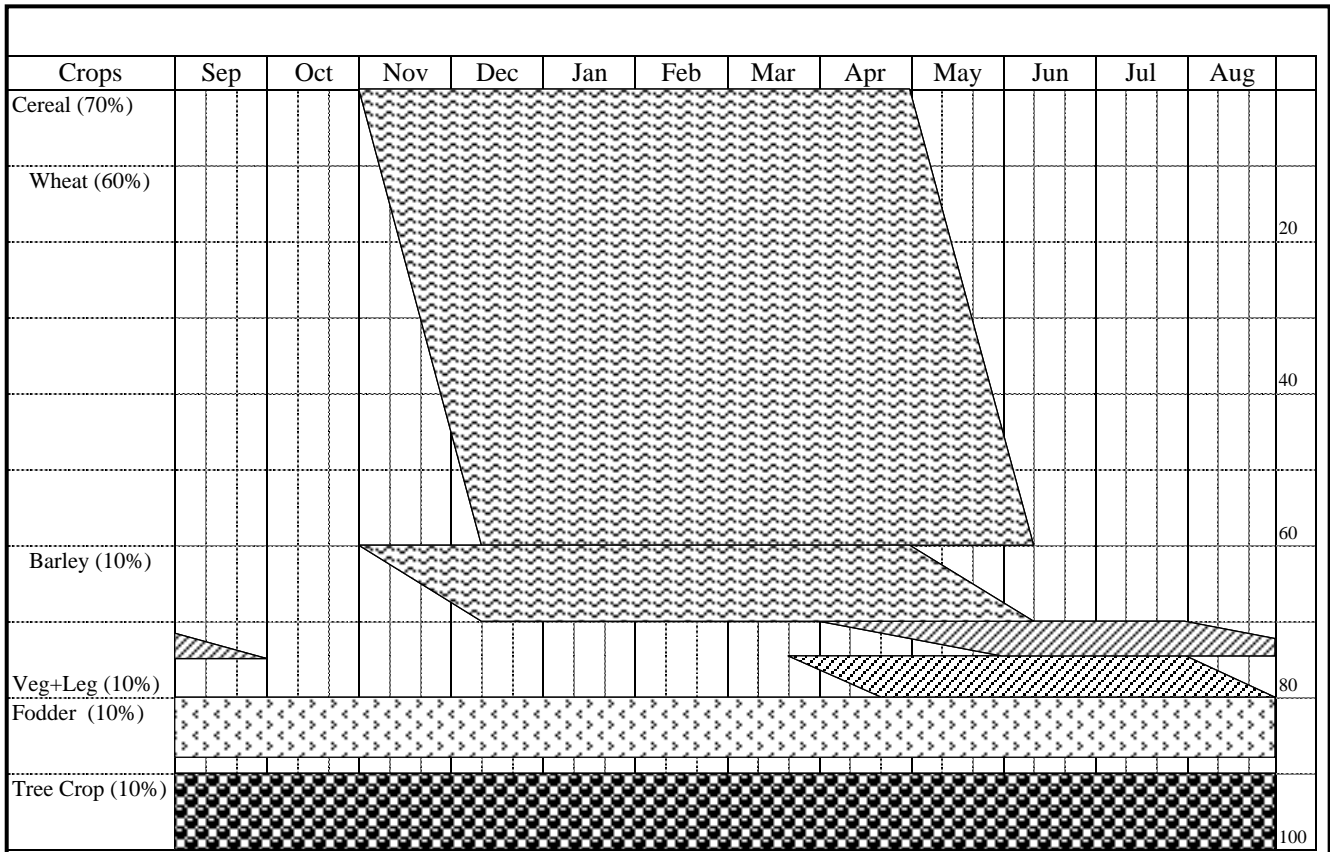
JAPAN INTERNATIONAL COOPERATION AGENCY

**Figure 7.1.8**  
**General Location Map of Azghar**  
**Dam Site and River Basin**

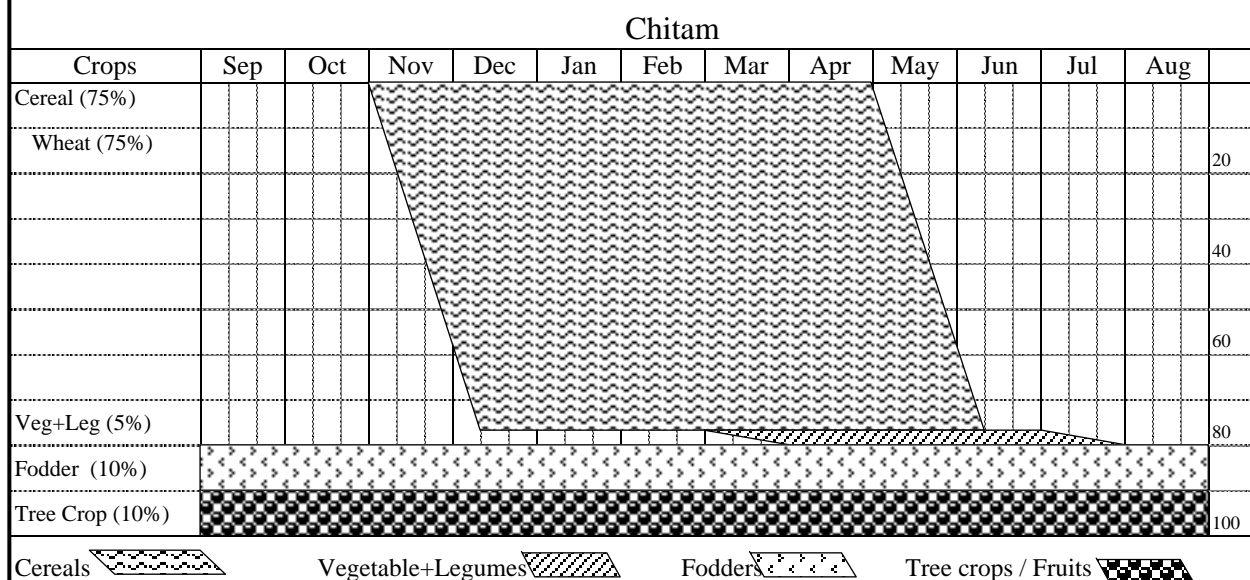
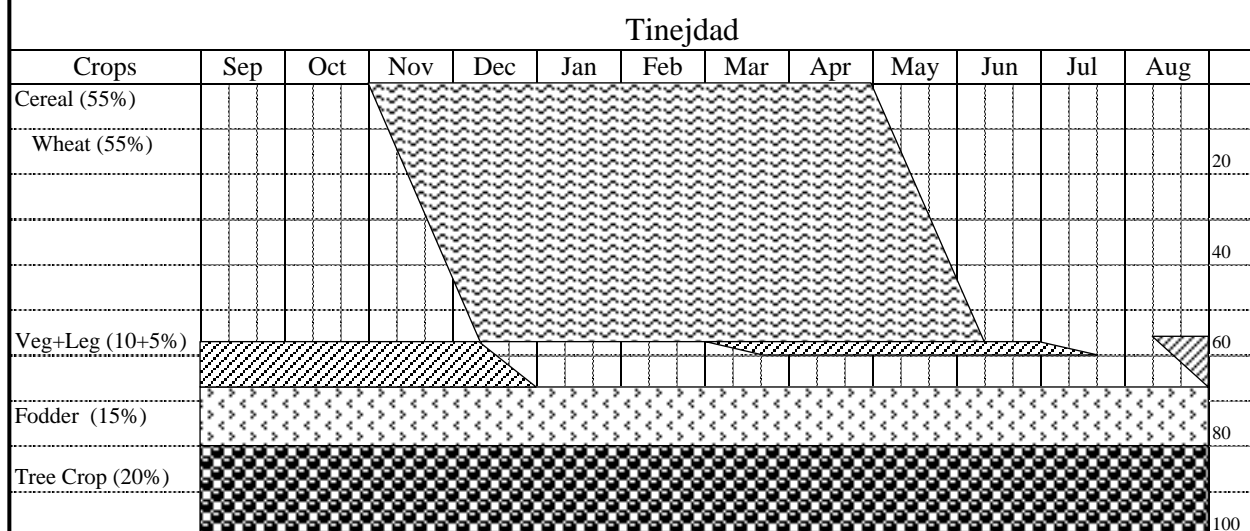
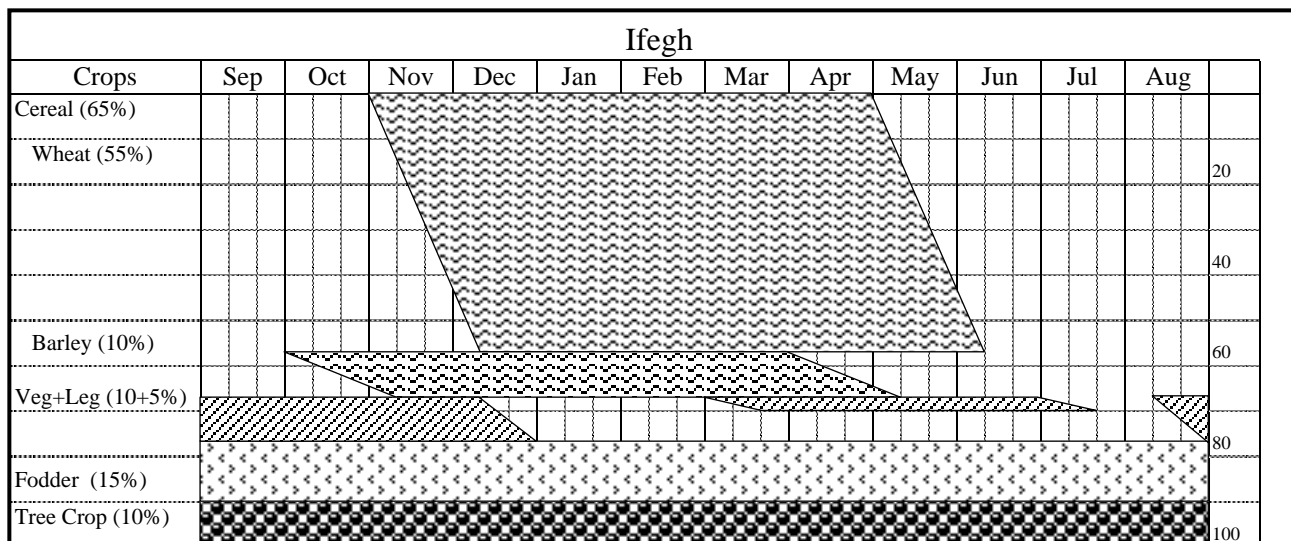


FEASIBILITY STUDY ON  
WATER RESOURCES DEVELOPMENT  
IN RURAL AREA

**Figure 8.1.1**  
**Proposed Cropping Pattern in N'Fifikh**

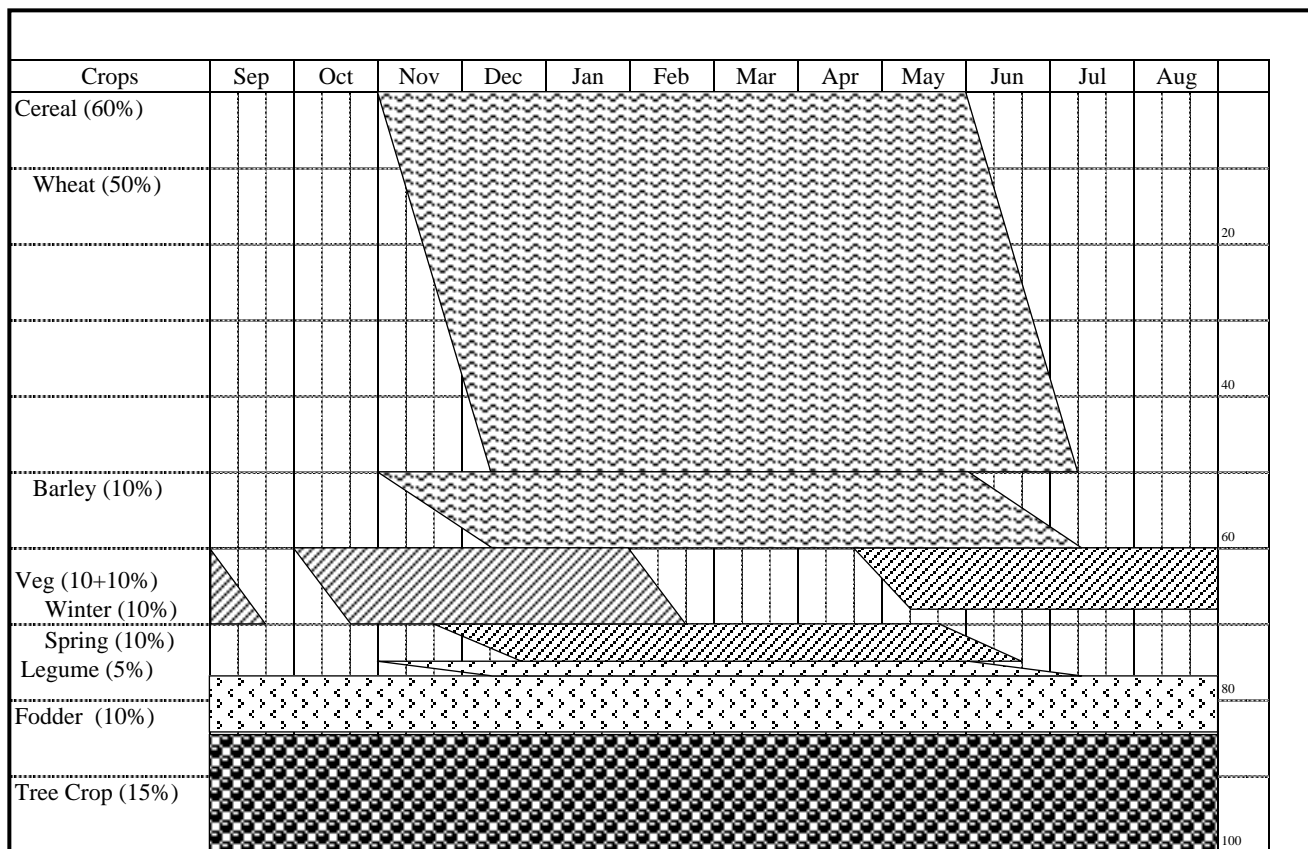






 Cereals
  Vegetable+Legumes
  Fodders
  Tree crops / Fruits



FEASIBILITY STUDY ON  
WATER RESOURCES DEVELOPMENT  
IN RURAL AREA

**Figure 8.1.3**  
**Proposed Cropping Pattern in Timkit**

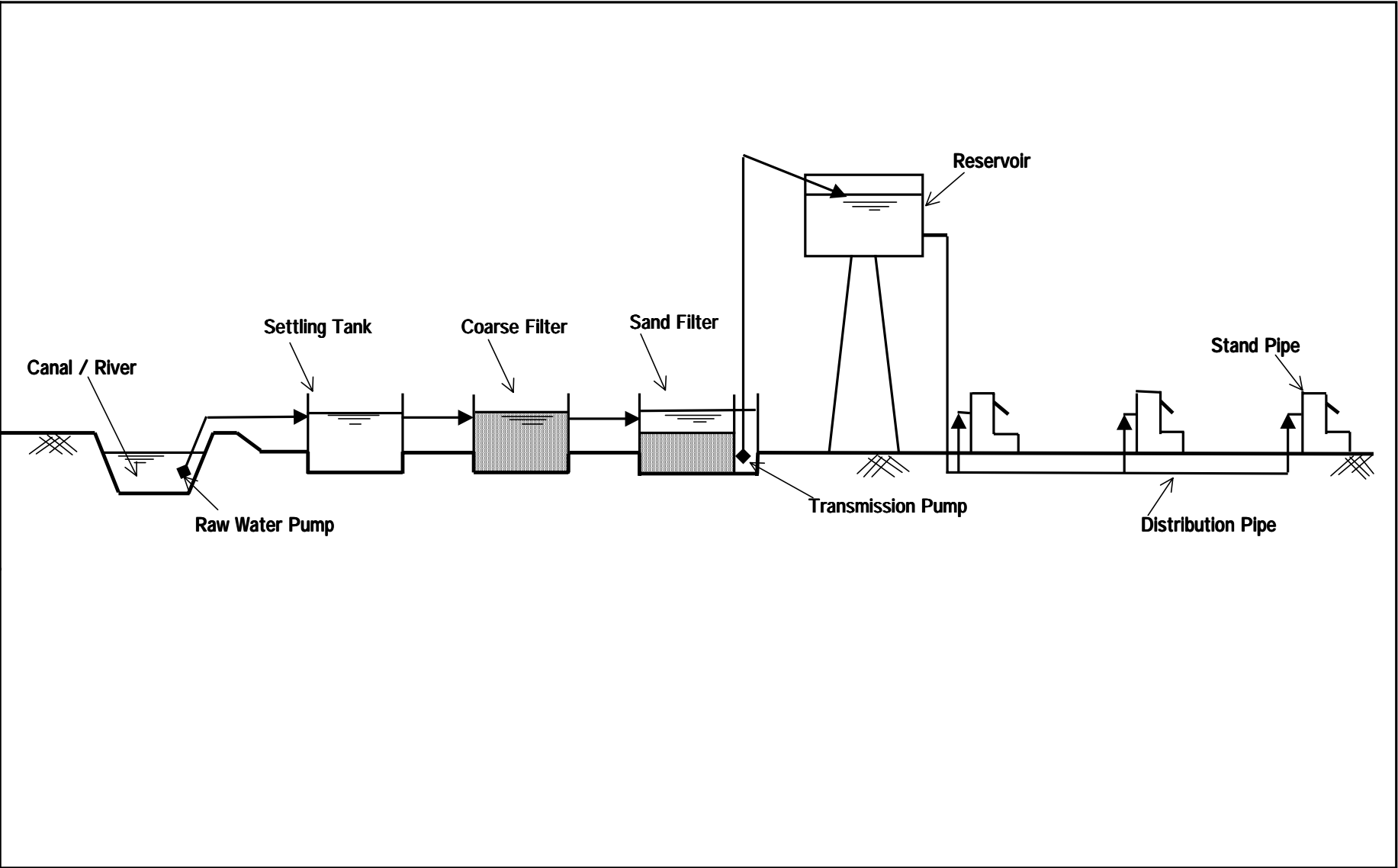


 Cereals
  Vegetable+Legumes
  Fodders
  Tree crops / Fruits

FEASIBILITY STUDY ON  
WATER RESOURCES DEVELOPMENT  
IN RURAL AREA

**Figure 8.1.4**  
**Proposed Cropping Pattern in Azghar**

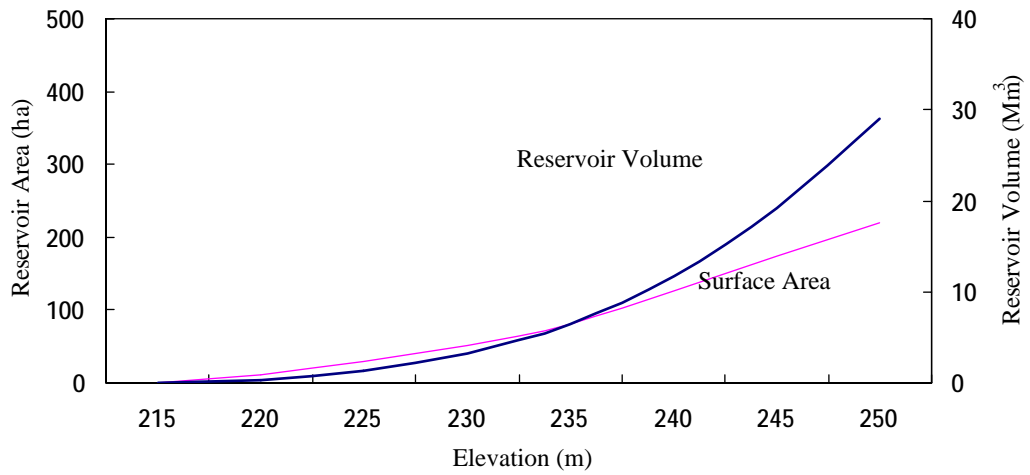
JAPAN INTERNATIONAL COOPERATION AGENCY



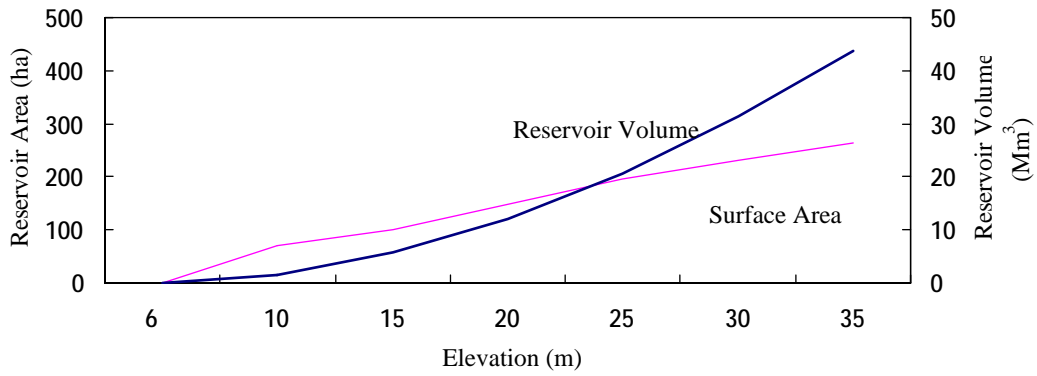
FEASIBILITY STUDY ON  
 WATER RESOURCES DEVELOPMENT  
 IN RURAL AREA  
 JAPAN INTERNATIONAL COOPERATION AGENCY

Figure 8.3.1  
 Water Conveyance,  
 Purification and Distribution  
 Methods for Small-scale Water

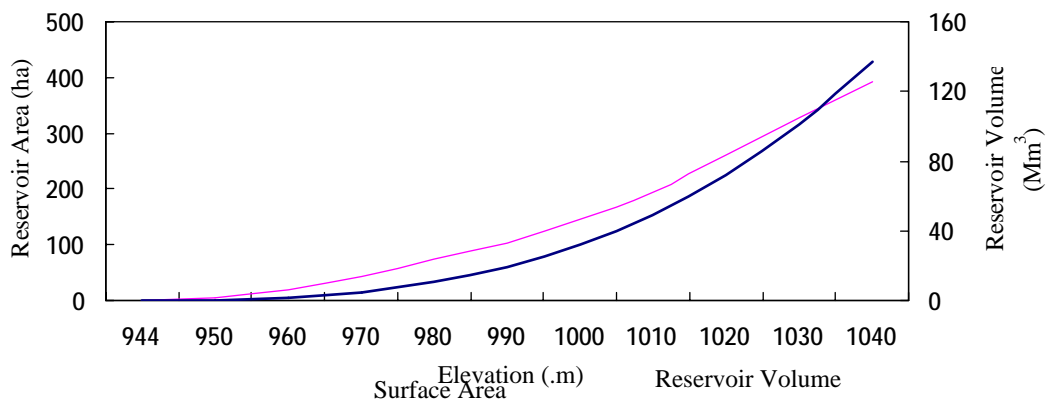
N' fifikh (upstream)



N' fifikh (downstream)



Taskourt



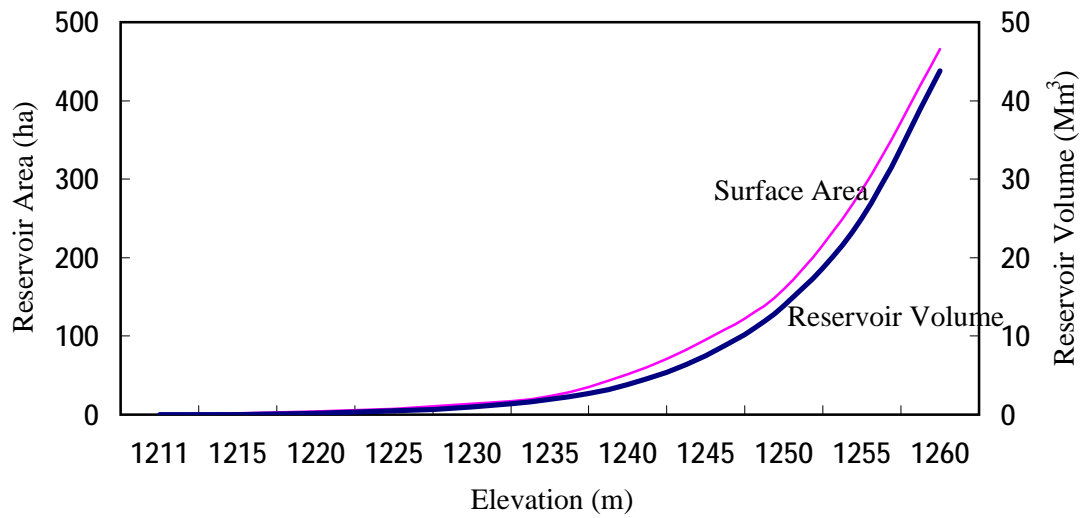
FEASIBILITY STUDY ON  
WATER RESOURCES DEVELOPMENT  
IN RURAL AREA

JAPAN INTERNATIONAL COOPERATION AGENCY

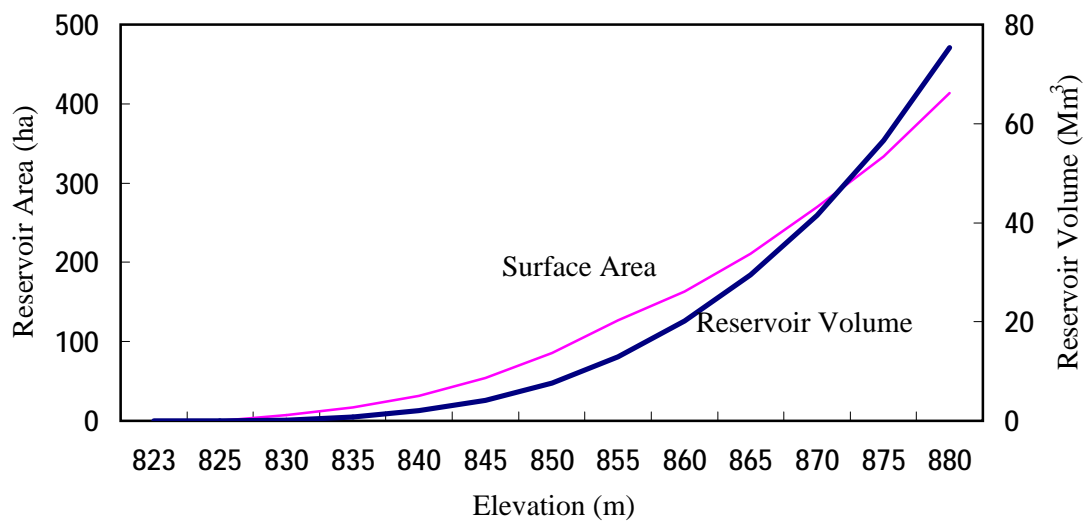
Figure 8.5.1 (1/2)

Curves for Elevation - Area/Volume

### Timkit



### Azghar



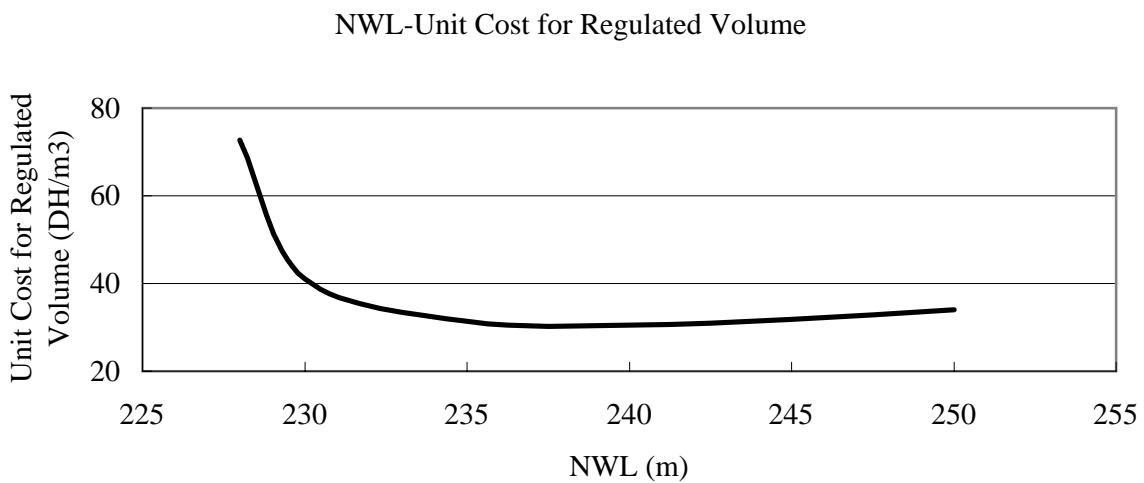
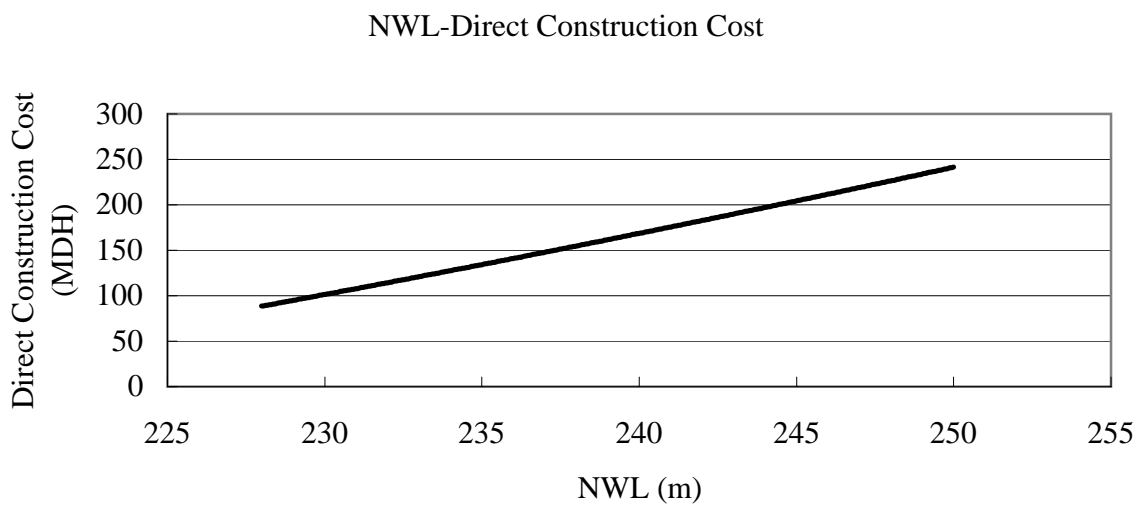
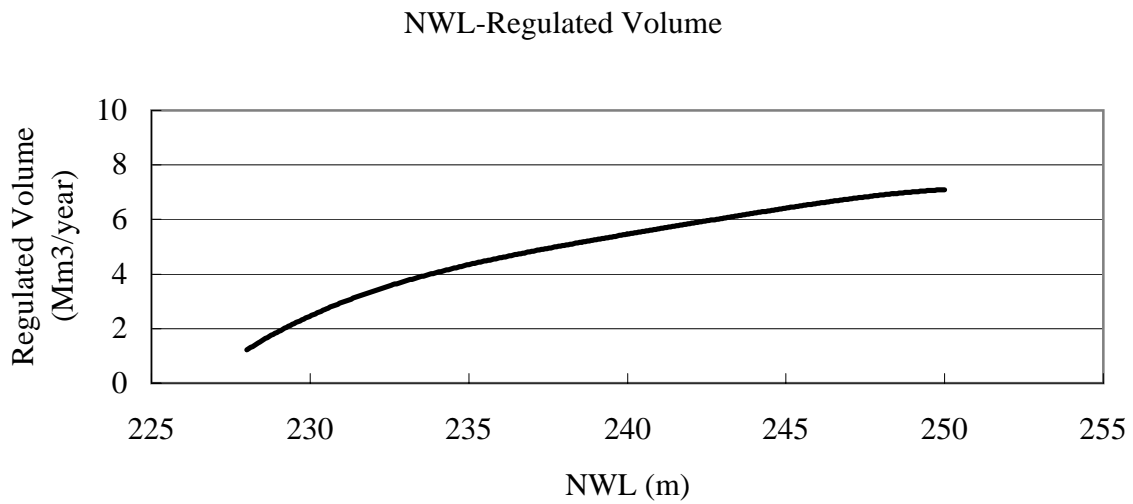
FEASIBILITY STUDY ON  
WATER RESOURCES DEVELOPMENT  
IN RURAL AREA

JAPAN INTERNATIONAL COOPERATION AGEN

Figure 8.5.1(2/2)

Curves for Elevation - Area/Volume



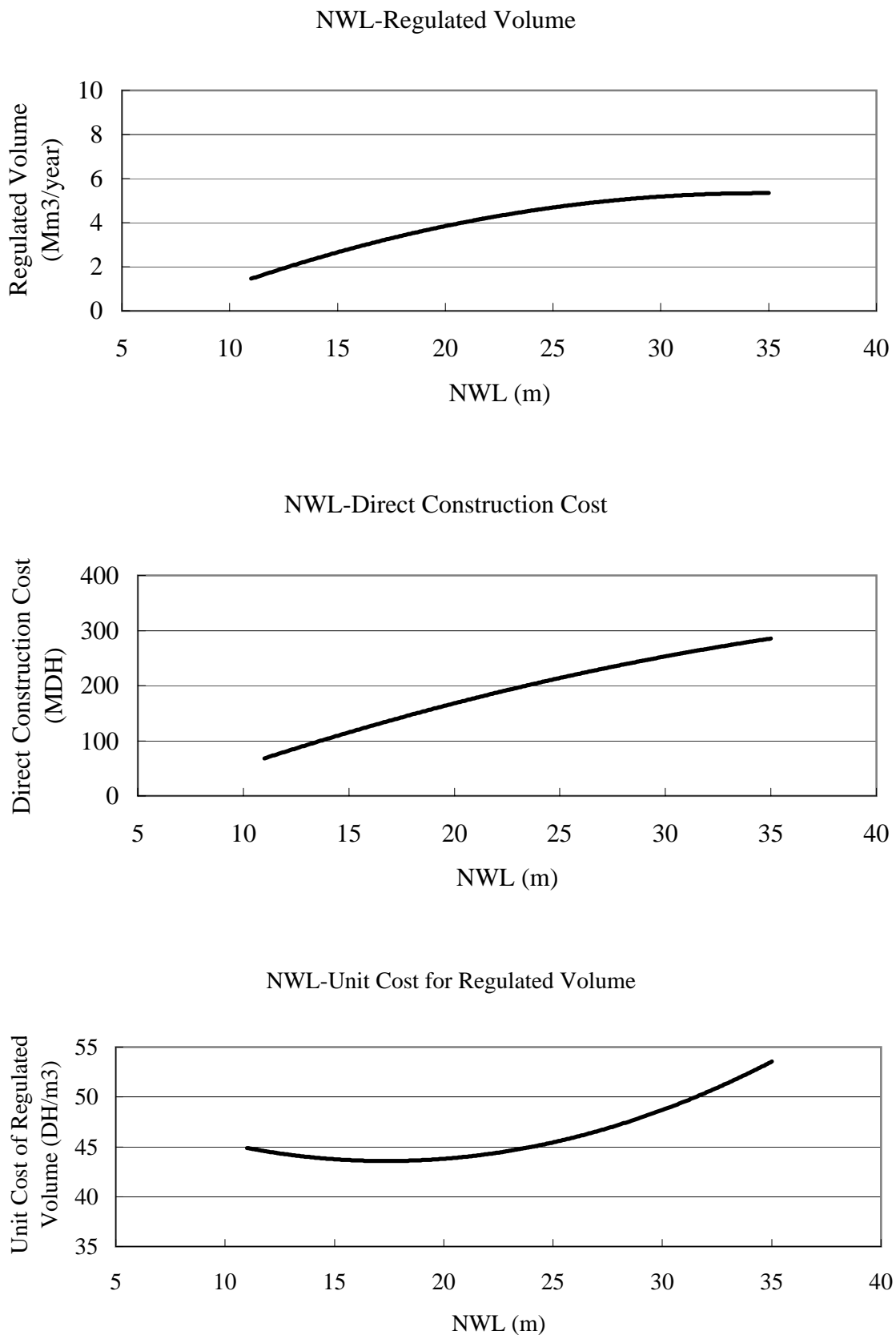


FEASIBILITY STUDY ON  
WATER RESOURCES DEVELOPMENT  
IN RURAL AREA

JAPAN INTERNATIONAL COOPERATION AGENCY

**Figure 8.6.1**

**Optimization of Dam Scale for  
N'Fifikh (Upstream)**

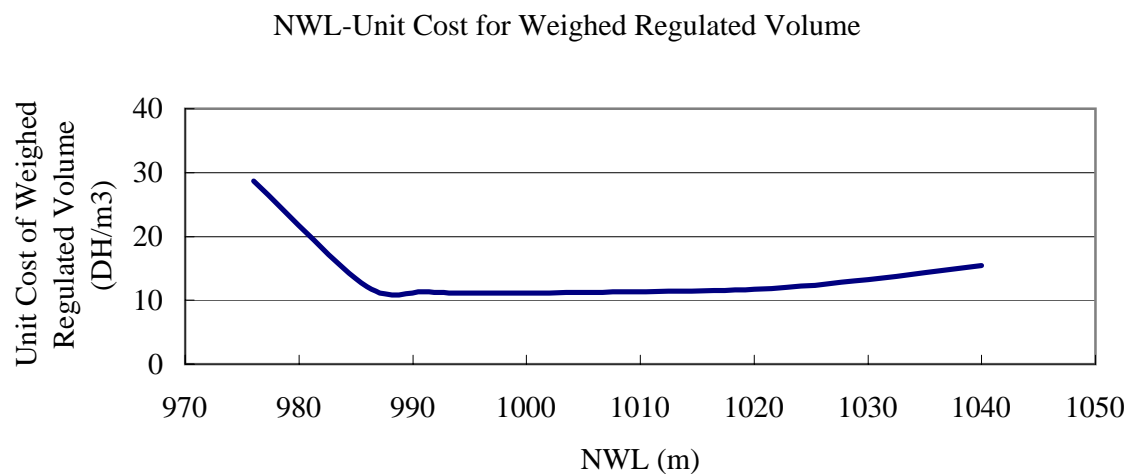
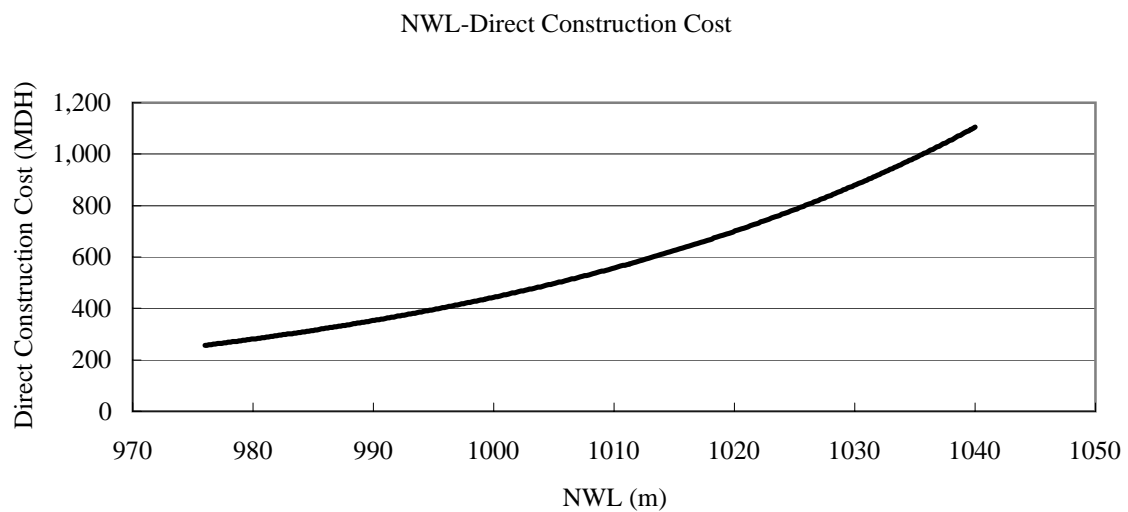
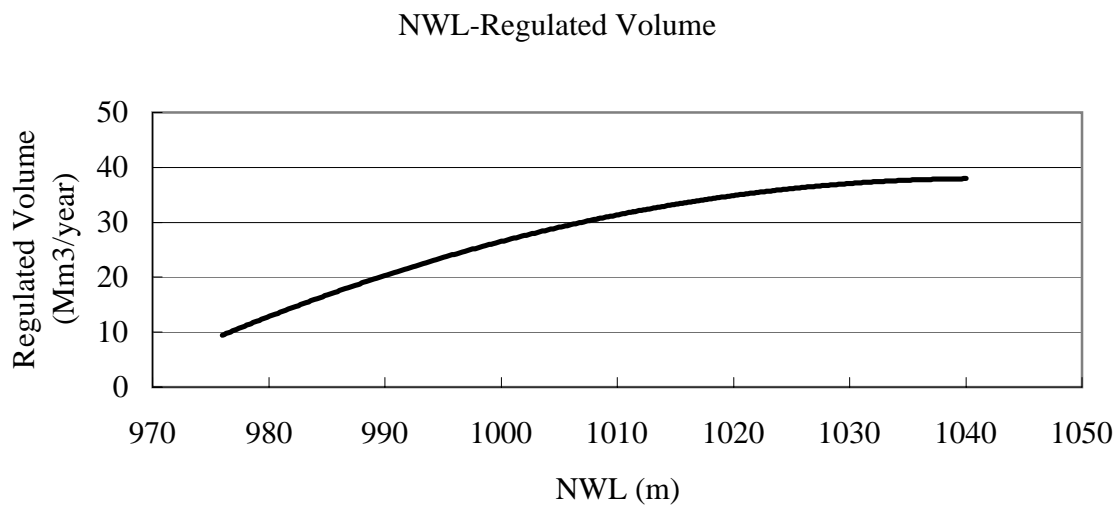


FEASIBILITY STUDY ON  
 WATER RESOURCES DEVELOPMENT  
 IN RURAL AREA

JAPAN INTERNATIONAL COOPERATION AGENCY

**Figure 8.6.2**

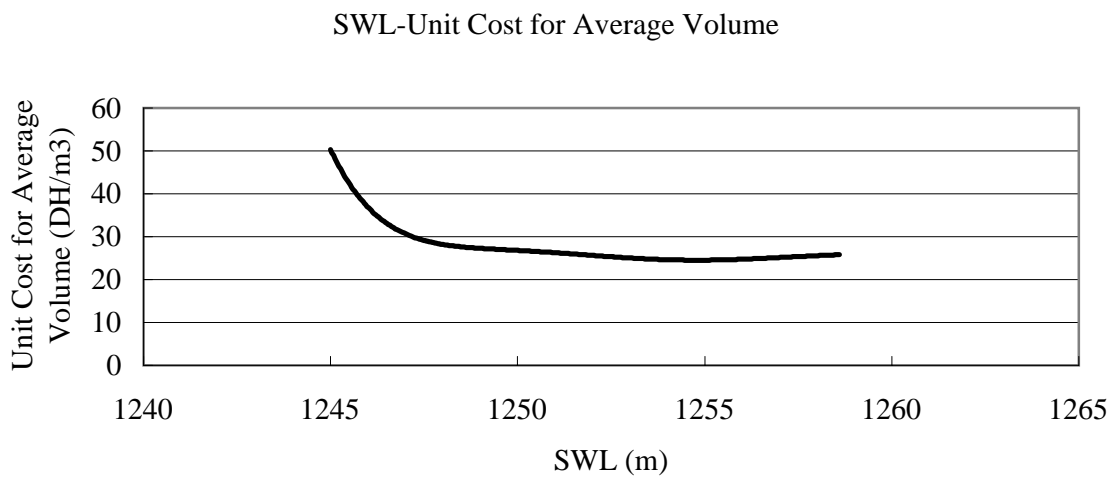
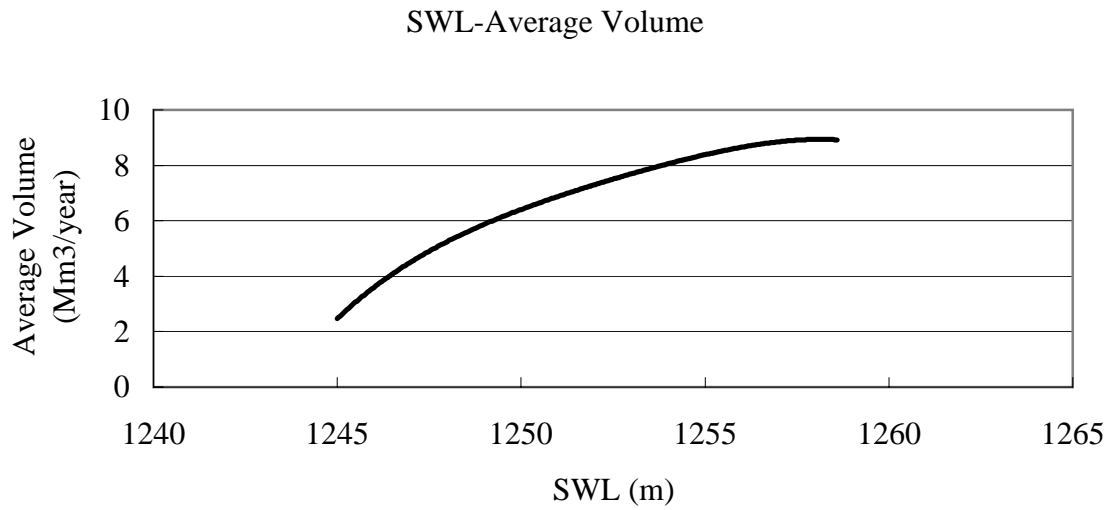
**Optimization of Dam Scale for  
 N'Fifikh (Downstream)**



FEASIBILITY STUDY ON  
WATER RESOURCES DEVELOPMENT  
IN RURAL AREA

JAPAN INTERNATIONAL COOPERATION AGENCY

**Figure 8.6.3**  
**Optimization of Dam Scale for**  
**Taskourt**

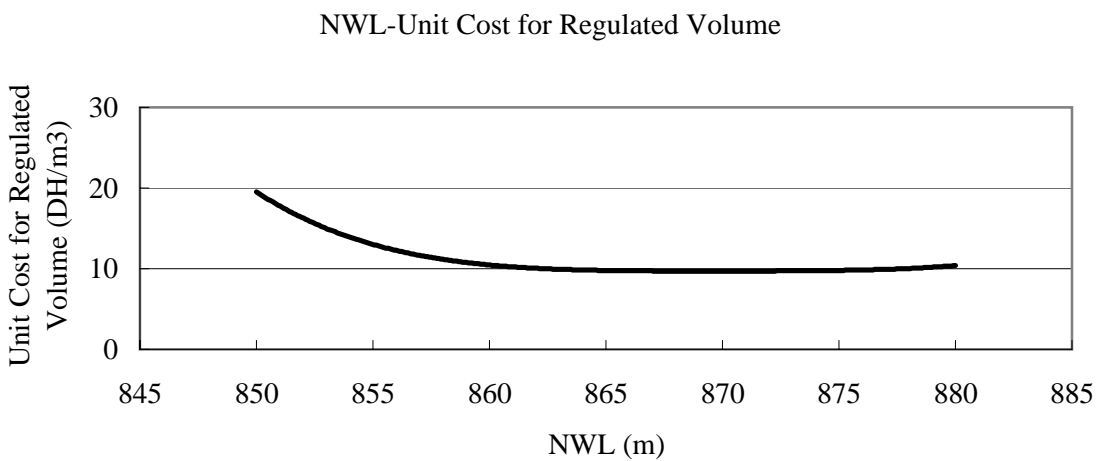
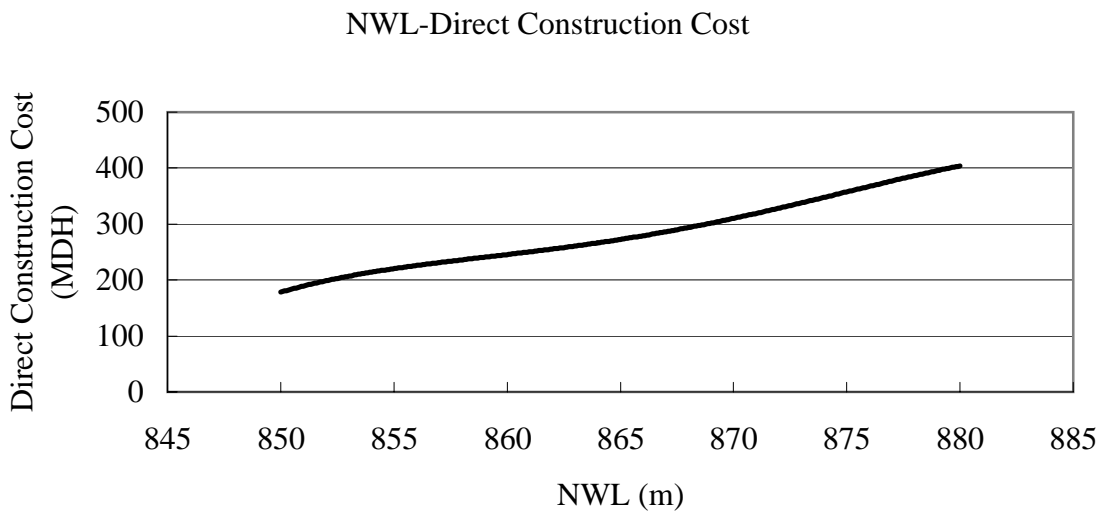
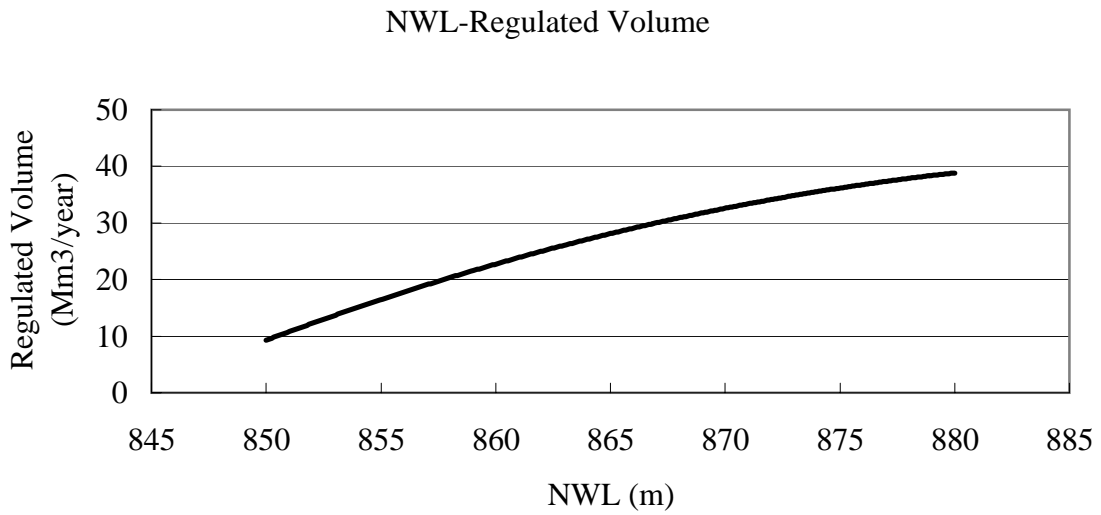


FEASIBILITY STUDY ON  
WATER RESOURCES DEVELOPMENT  
IN RURAL AREA

JAPAN INTERNATIONAL COOPERATION AGENCY

**Figure 8.6.4**

**Optimization of Dam Scale for  
Timkit**



FEASIBILITY STUDY ON  
WATER RESOURCES DEVELOPMENT  
IN RURAL AREA

JAPAN INTERNATIONAL COOPERATION AGENCY

**Figure 8.6.5**

**Optimization of Dam Scale for  
Azghar**