

Rural Area in

*Feasibility Study on Water Resources Development in
the*

Kingdom of Morocco

Final Report

Volume II Main Report

Figures



**FEASIBILITY STUDY ON
WATER RESOURCES DEVELOPMENT
IN RURAL AREA**

Figure 5.2.1

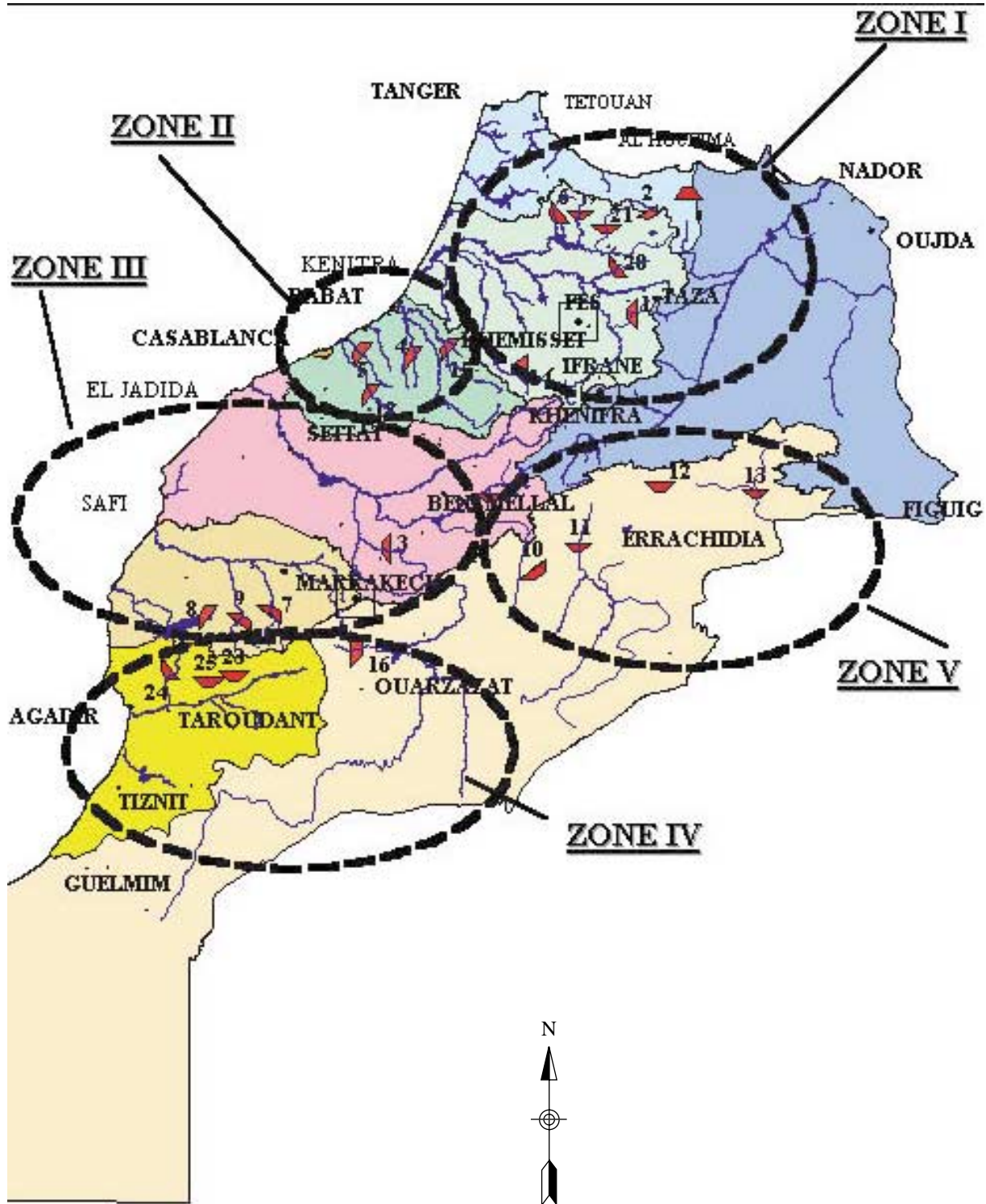
Location of the 53 damsites



**FEASIBILITY STUDY ON
WATER RESOURCES DEVELOPMENT
IN RURAL AREA**

**Figure 5.2.1
Location of the 53 damsites**

JAPAN INTERNATIONAL COOPERATION AGENCY



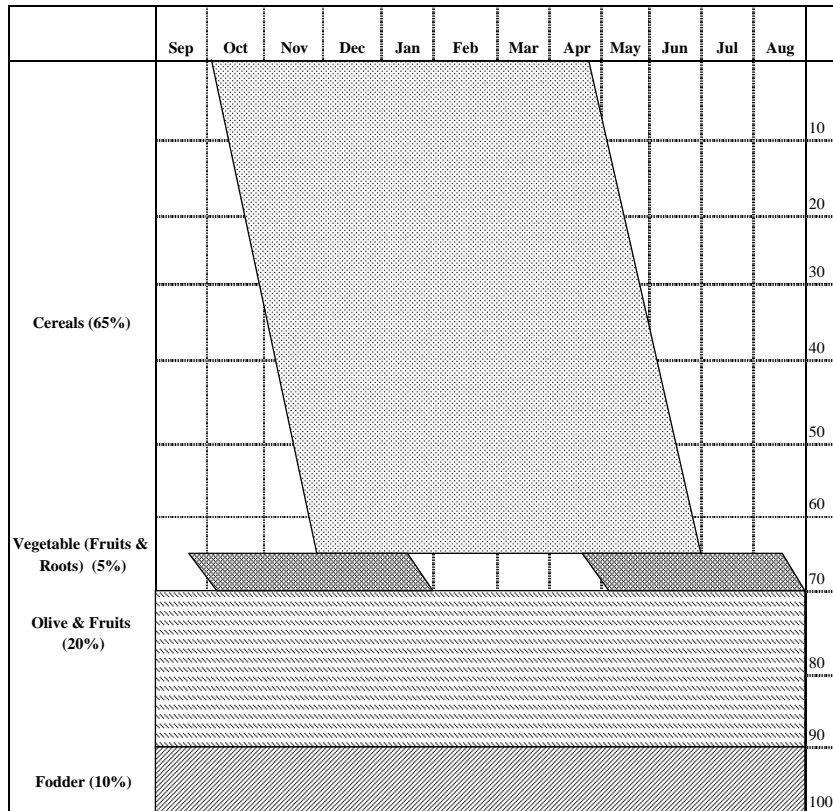
FEASIBILITY STUDY ON
WATER RESOURCES DEVELOPMENT
IN RURAL AREA

Figure 5.3.1

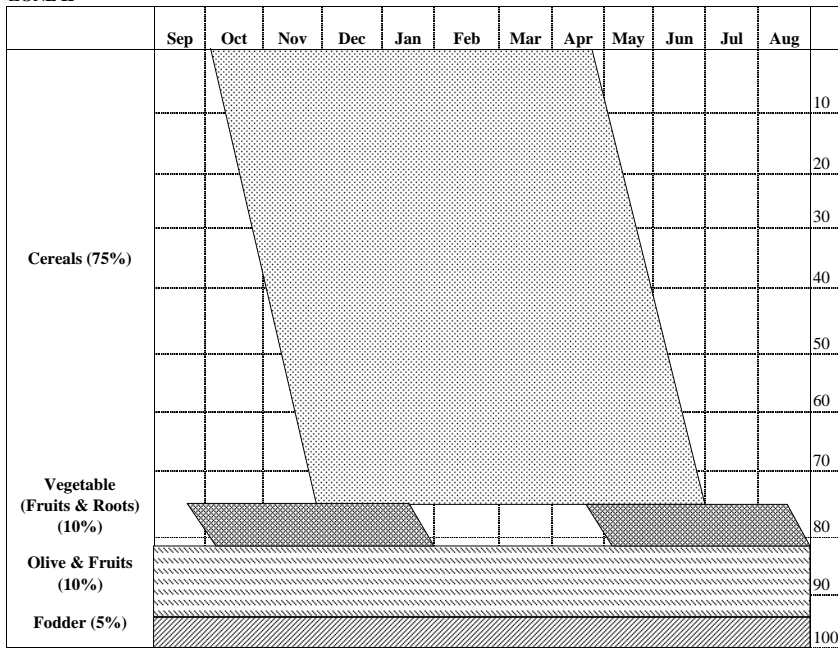
Agencies Boundaries and Study Zones

JAPAN INTERNATIONAL COOPERATION AGENCY

ZONE I



ZONE II

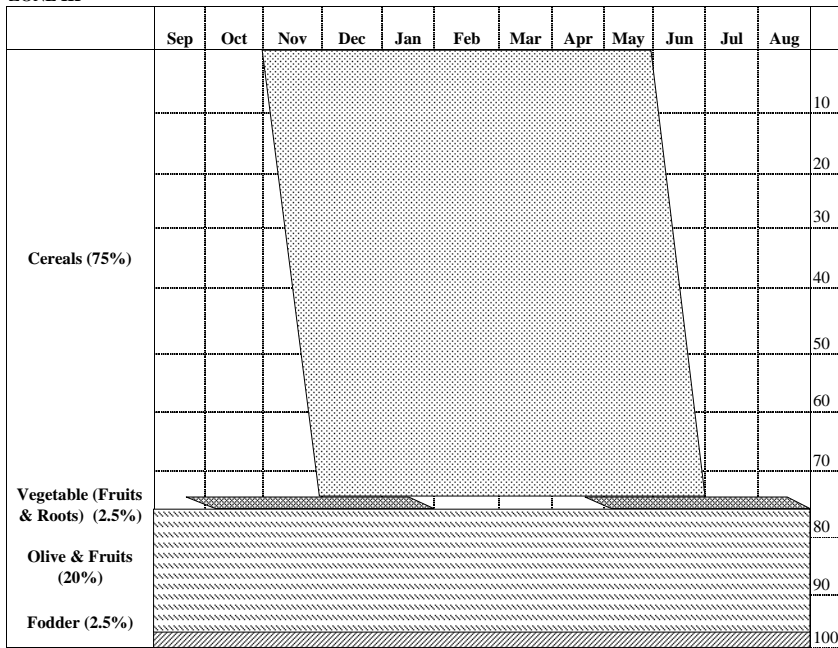


FEASIBILITY STUDY ON
WATER RESOURCES DEVELOPMENT
IN RURAL AREA

JAPAN INTERNATIONAL COOPERATION AGENCY

Figure 5.3.2
Typical Cropping Pattern in Each
Zone (2/5)

ZONE III

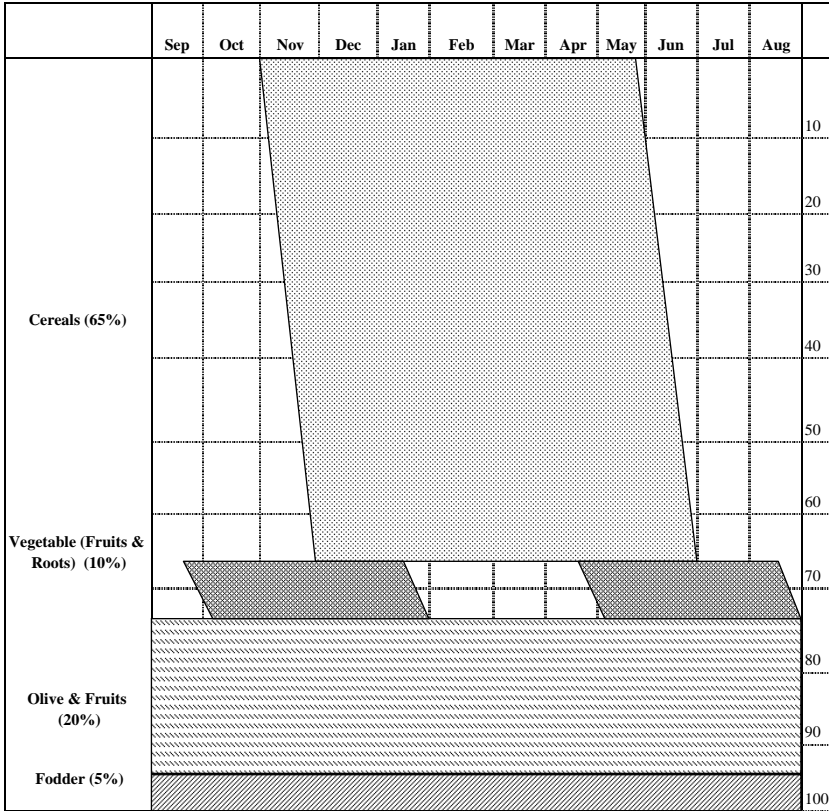


FEASIBILITY STUDY ON
WATER RESOURCES DEVELOPMENT
IN RURAL AREA

JAPAN INTERNATIONAL COOPERATION AGENCY

Figure 5.3.2
Typical Cropping Pattern in Each
Zone (3/5)

ZONE IV

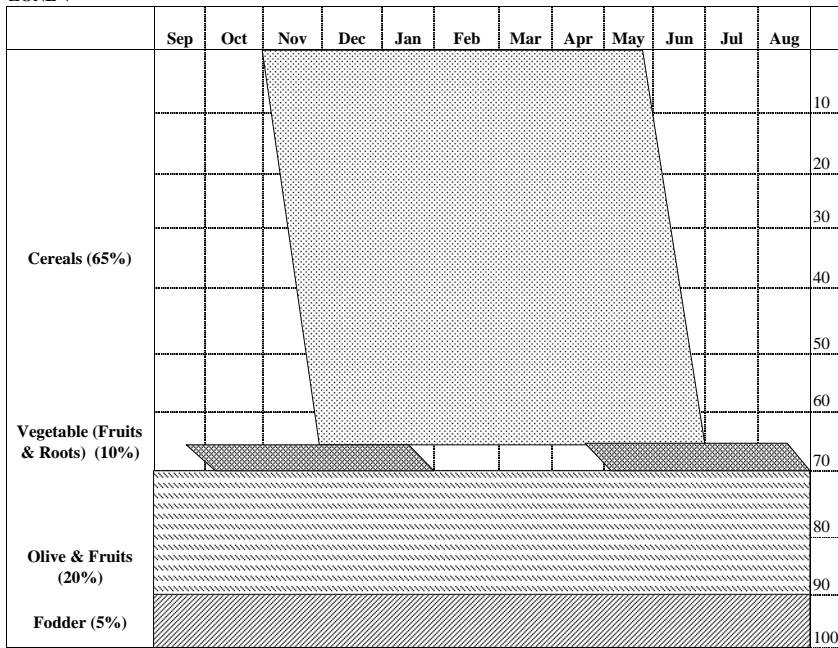


FEASIBILITY STUDY ON
WATER RESOURCES DEVELOPMENT
IN RURAL AREA

Figure 5.3.2
Typical Cropping Pattern in Each
Zone (4/5)

JAPAN INTERNATIONAL COOPERATION AGENCY

ZONE V



FEASIBILITY STUDY ON
WATER RESOURCES DEVELOPMENT
IN RURAL AREA

JAPAN INTERNATIONAL COOPERATION AGENCY

Figure 5.3.2
Typical Cropping Pattern in Each
Zone (5/5)

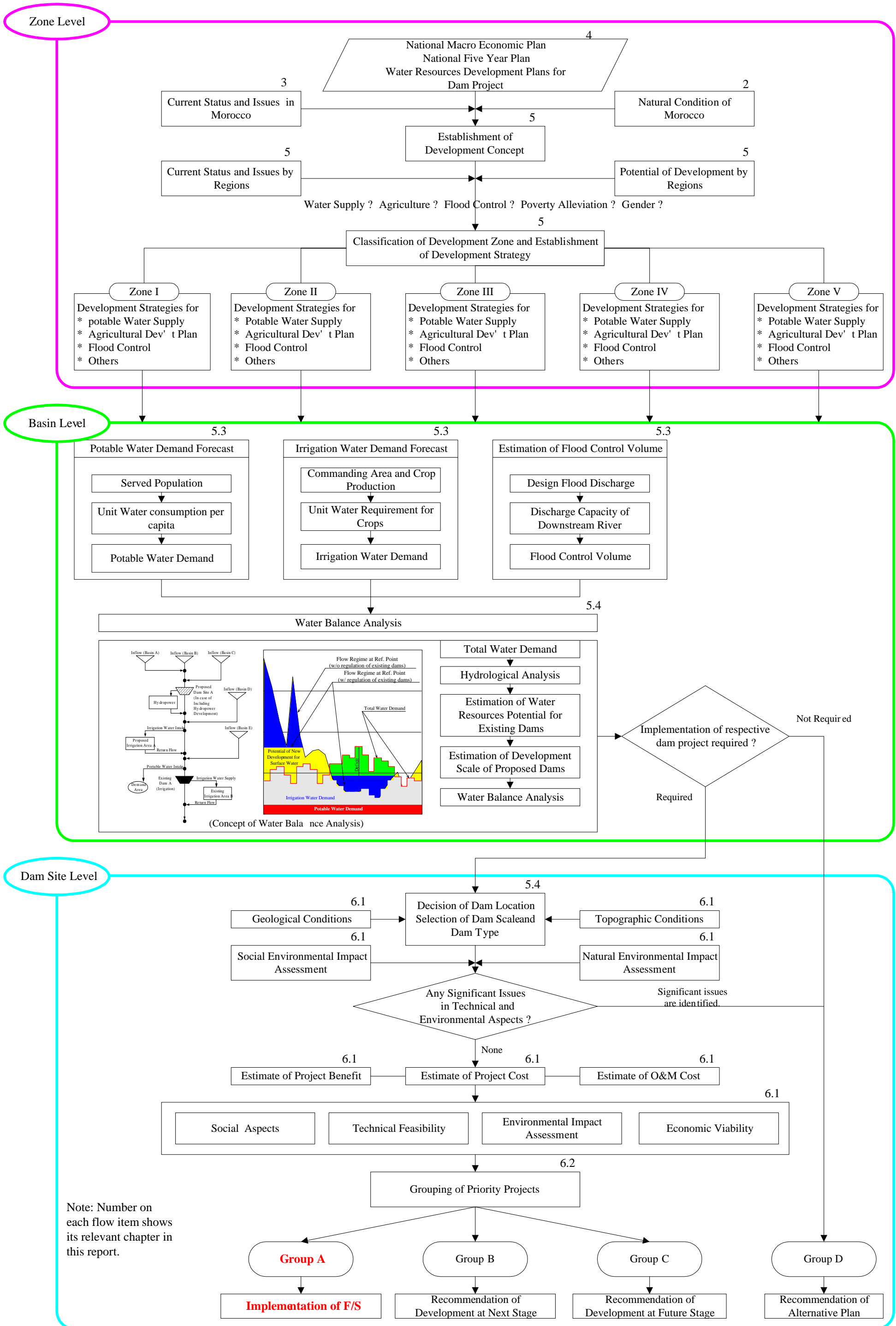


Figure 6.2.1 General Flow of Selecting Priority Project Site(s) for Feasibility Study