


Note: 1 = Maize, 2 = Road

(1) Vertical Vegetation Profile from the West to the East Paleloan



Note: 1 = Tomato, 2= Rice, 3= Broccoli, 4 = River, 5= Red nut

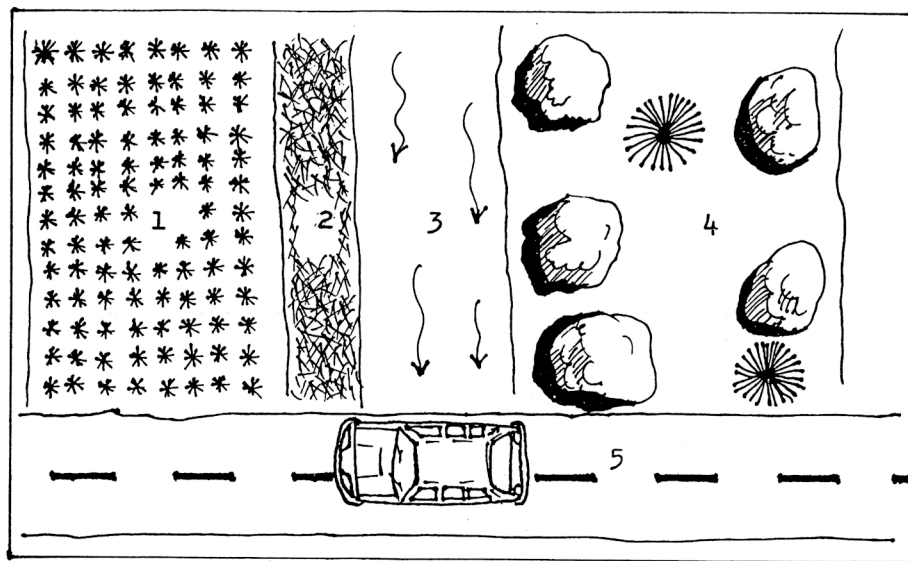
(2) Horizontal Vegetation Profile of Tansewer

The Study on Critical Land and Protection Forest
Rehabilitation at Tondano Watershed
in the Republic of Indonesia

Japan International Cooperation Agency

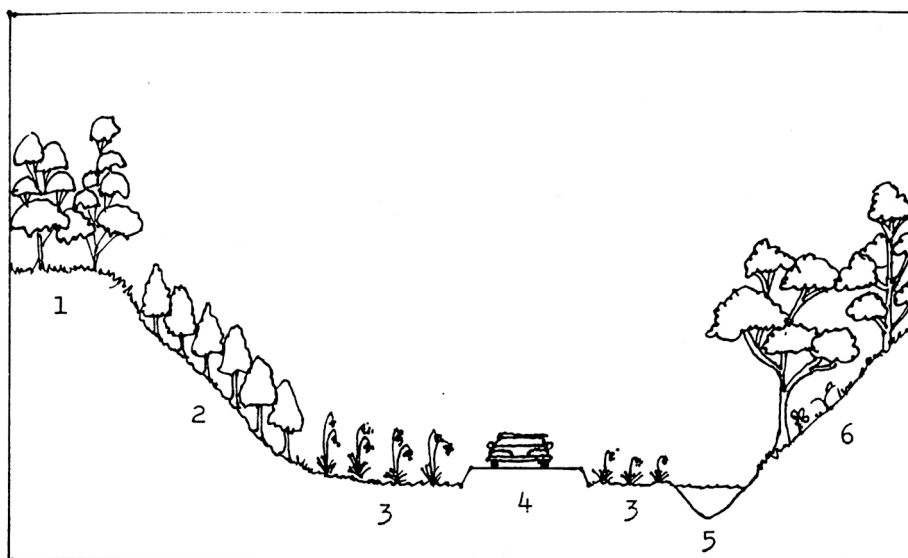
Figure K.3.7

Vertical and Horizontal Vegetation Profile
at Paleloan & Tansewer



Note: 1 = Rice field, 2= Wild plants, 3= River, 4 = Natural Vegetation, 5= Road

(1) Horizontal vegetation profile in Tember



Note: 1= Forest, 2= Clove, 3= Rice field, 4 Road, 5 Noongan River, 6= Natural vegetation

(2) Vertical Vegetation Profiles from the South to the West in Noongan

The Study on Critical Land and Protection Forest
Rehabilitation at Tondano Watershed
in the Republic of Indonesia

Japan International Cooperation Agency

Figure K.3.8
Horizontal and Vertical Vegetation Profile
at Tember & Noongan