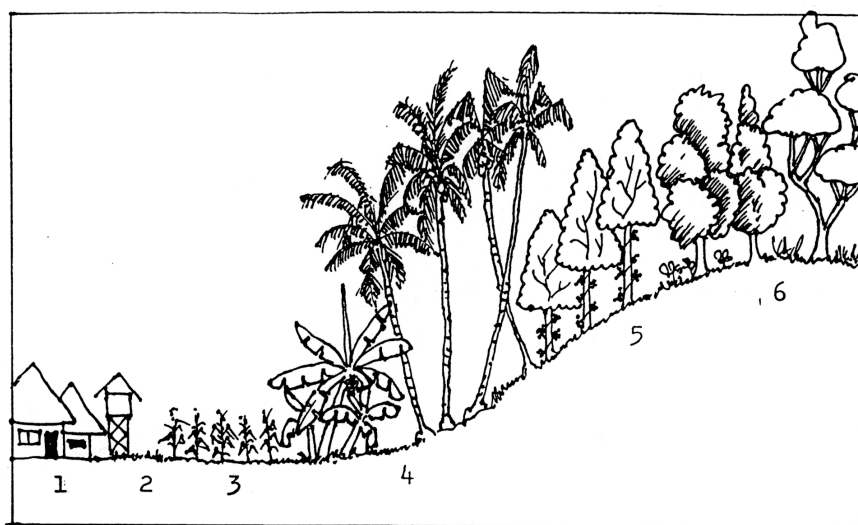
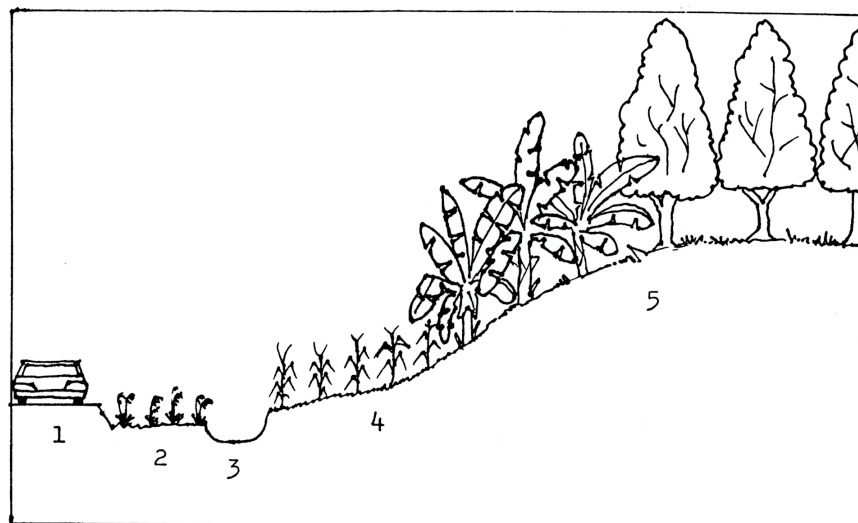


Figures



Note: 1 = Residence, 2= Field, 3 = Palawija, 4 = Mix Plantation, 5 = Clove/Vanilla,
6 = Secondary Forest Vegetations

(1) Vertical Profile of Vegetations from the West to the East of Makalonsow.




Notes: 1= Road, 2 Rice field, 3= Lour Old river, 4 = Palawija, 5= Mix plantation

(2) Vertical Vegetation Profile from the North to the South in Toulimiambot

**The Study on Critical Land and Protection Forest
Rehabilitation at Tondano Watershed
in the Republic of Indonesia**

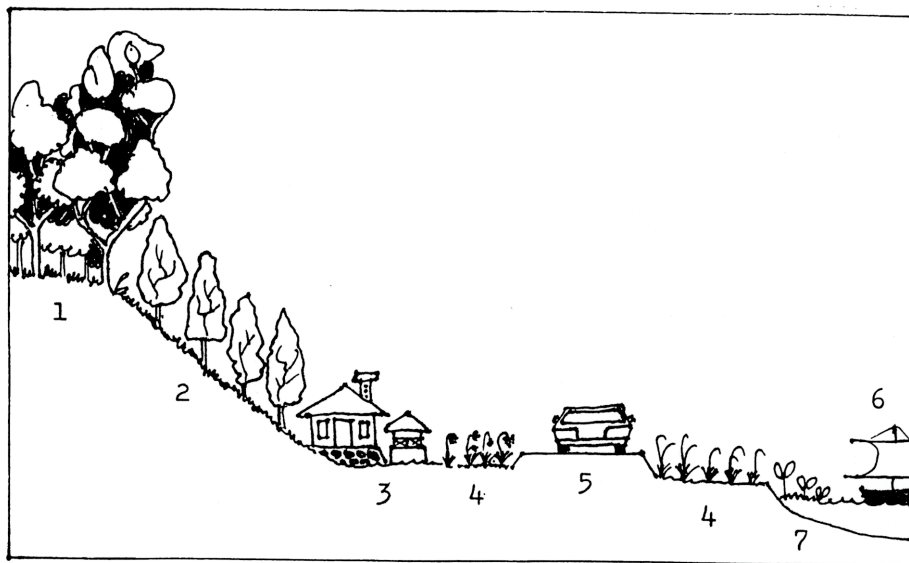
Japan International Cooperation Agency

**Figure K.3.1
Vertical Vegetation Profile
at Makalonsow & Toulimiambot**



Notes: 1 = Lake, 2 = Rice field, 3 = Road, 4 = Tunan River,
5 = Maize, 6 = Clove/Vanilla 7 = Natural vegetation,
8 = Water hyacinth.

(1) Vertical Vegetation Profile from the West to the East in Toliang Oki



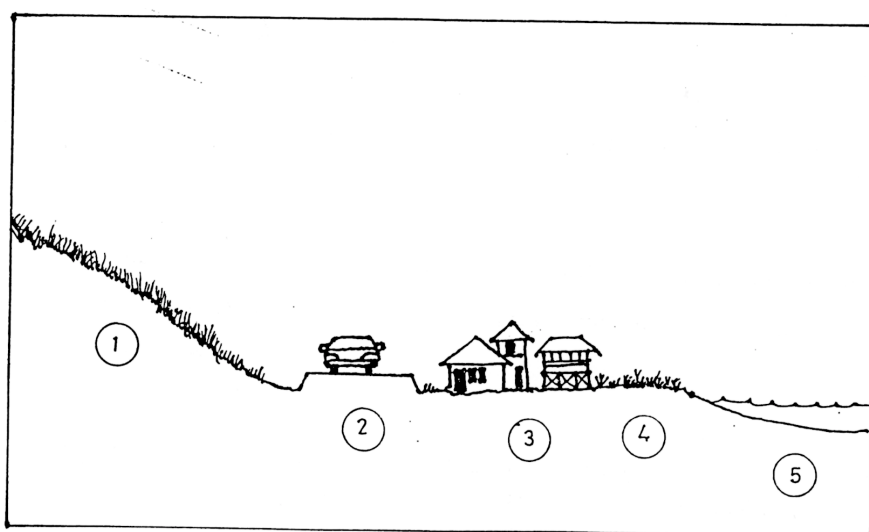
Notes: 1=Secondary forest, 2=Clove, 3=Residence, 4=Rice field, 5=Road, 6=Lake,
7=Water hyacinth

(2) Vertical Vegetation Profile from the East to the West in Tandengan

**The Study on Critical Land and Protection Forest
Rehabilitation at Tondano Watershed
in the Republic of Indonesia**

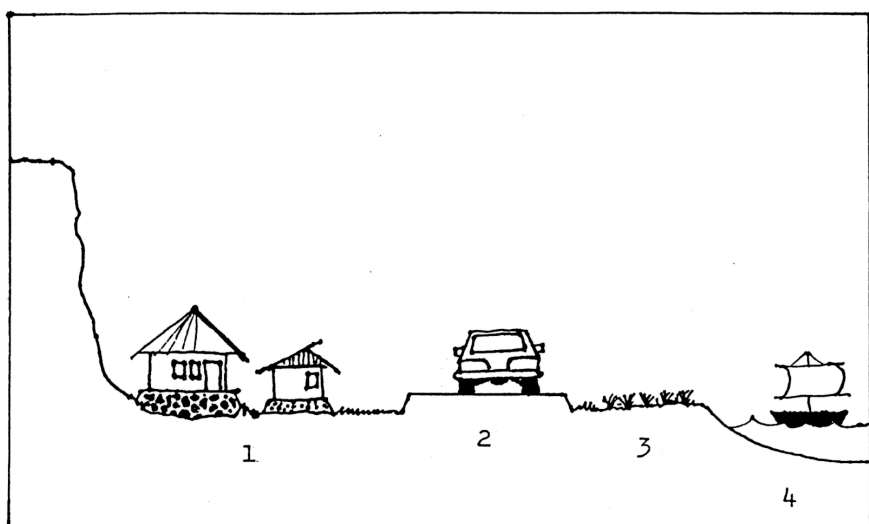
Japan International Cooperation Agency

**Figure K.3.2
Vertical Vegetation Profile
at Toliang Oki & Tandengan**



Notes: 1=Wild plant, 2=Road, 3=Residence, 4=Metroxylon, 5=Lake,

(1) Vertical Vegetation Profile from the East to the West in Telap



Notes: 1= Residence, 2= Road, 3= Metroxylon/Gelagah, 4 = Lake

(2) Vertical Vegetation Profile from the East to the West in Watumea

**The Study on Critical Land and Protection Forest
Rehabilitation at Tondano Watershed
in the Republic of Indonesia**

Japan International Cooperation Agency

Figure K.3.3

Vertical Vegetation Profile at Telap & Watumea