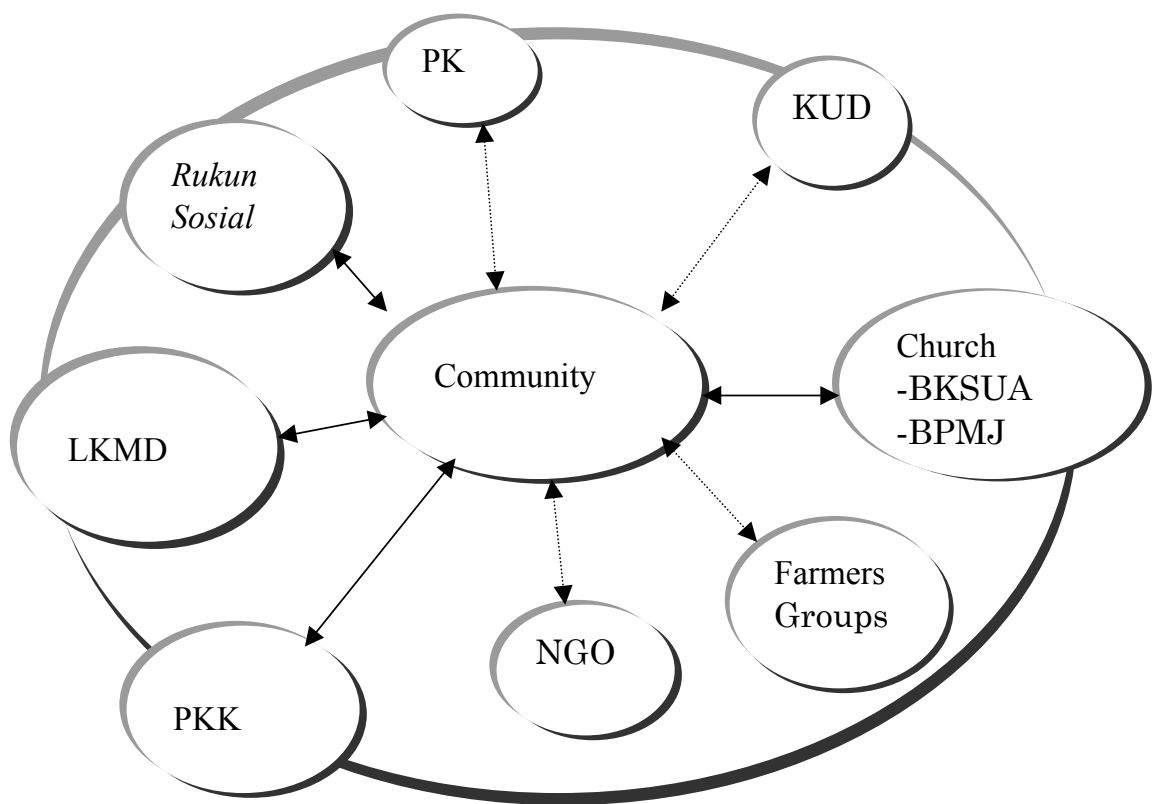


Attachment-D.4

Result of Venn Diagram

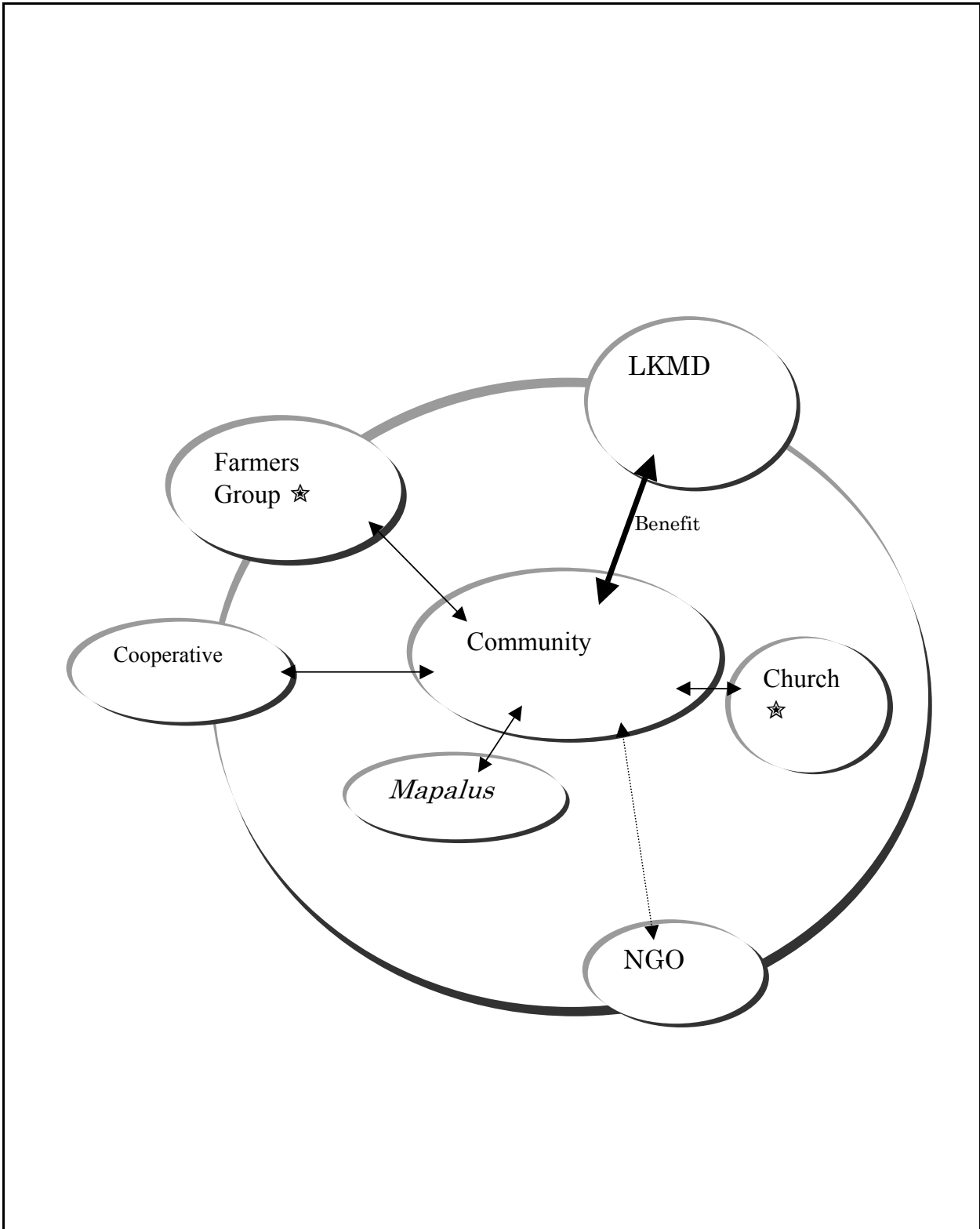


The Study on Critical Land and Protection Forest
Rehabilitation at Tondano Watershed
in the Republic of Indonesia

Japan International Cooperation Agency

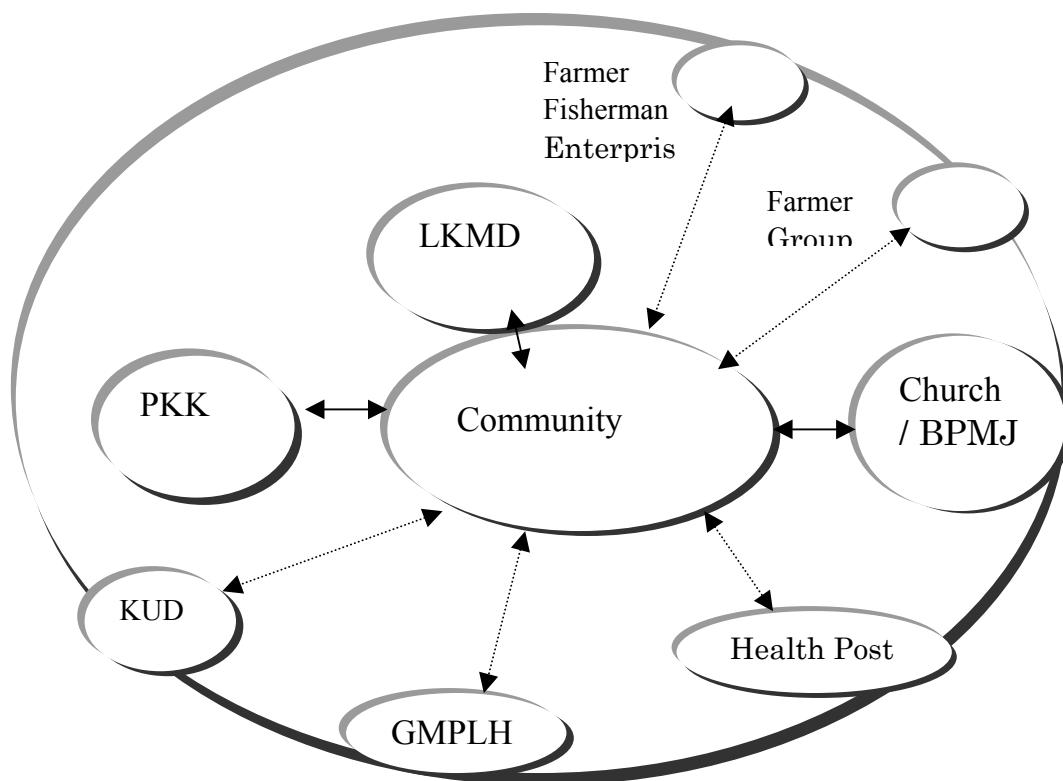
Figure DAT.4.1

Venn Diagram –
Sub-District Eris



The Study on Critical Land and Protection Forest Rehabilitation at Tondano Watershed in the Republic of Indonesia
 Japan International Cooperation Agency

Figure DAT.4.2
 Venn Diagram – Sub-District Toulimambot

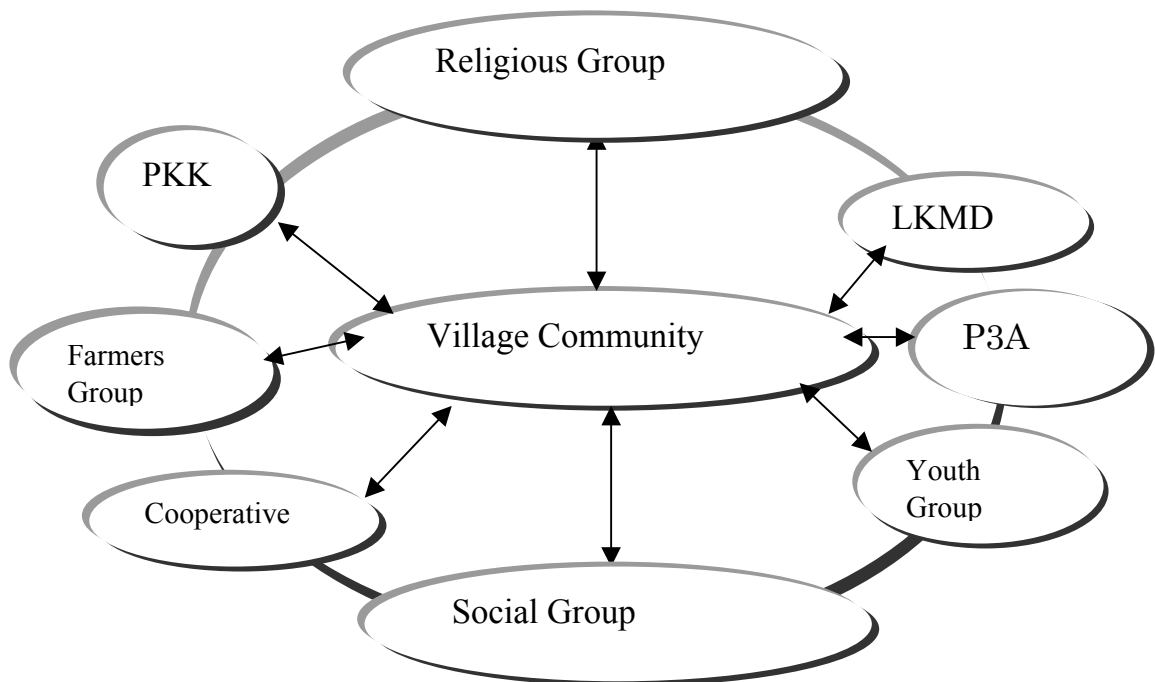


The Study on Critical Land and Protection Forest
Rehabilitation at Tondano Watershed
in the Republic of Indonesia

Japan International Cooperation Agency

Figure DAT.4.3

Venn Diagram –
Sub-District Kakas

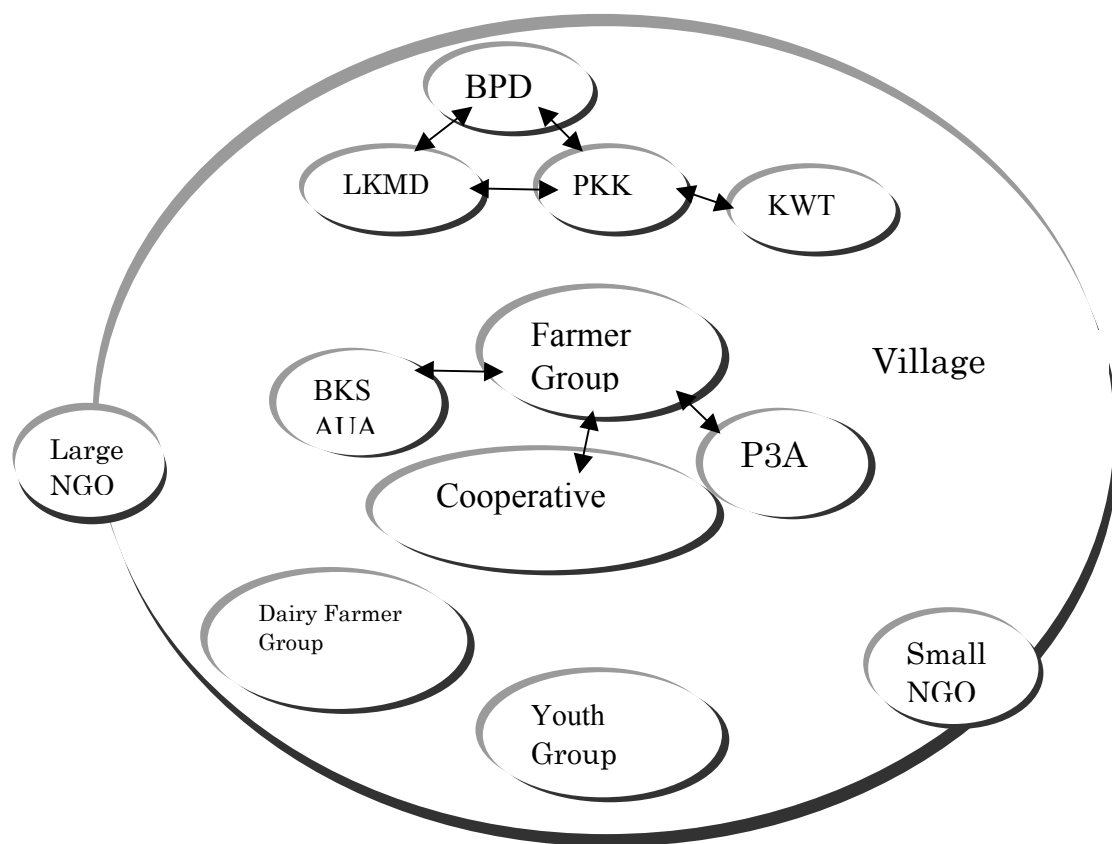


The Study on Critical Land and Protection Forest
Rehabilitation at Tondano Watershed
in the Republic of Indonesia

Japan International Cooperation Agency

Figure DAT.4.4

Venn Diagram –
Sub-District Langowan

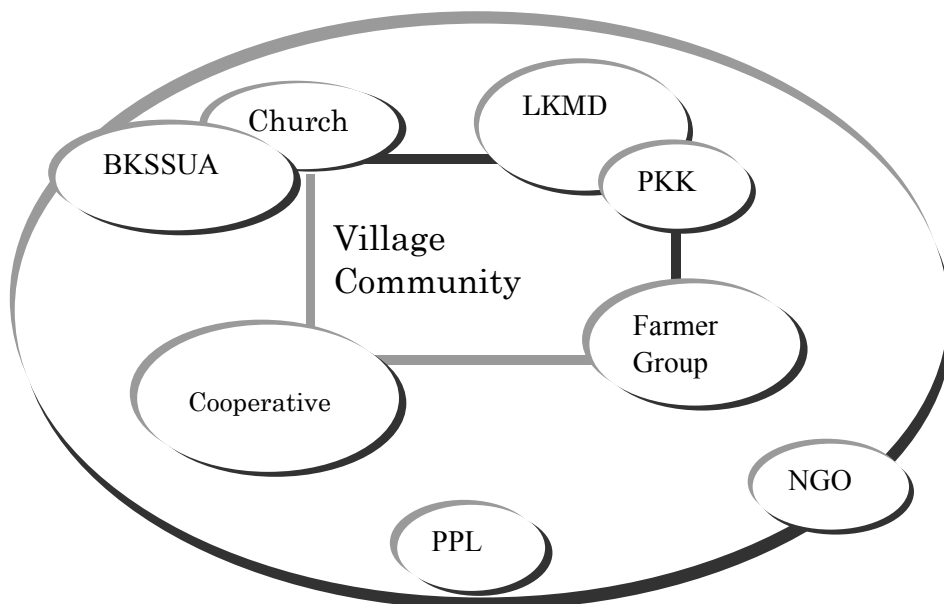


The Study on Critical Land and Protection Forest Rehabilitation at Tondano Watershed in the Republic of Indonesia

Japan International Cooperation Agency

Figure DAT.4.5

Venn Diagram – Sub-District Tompasso

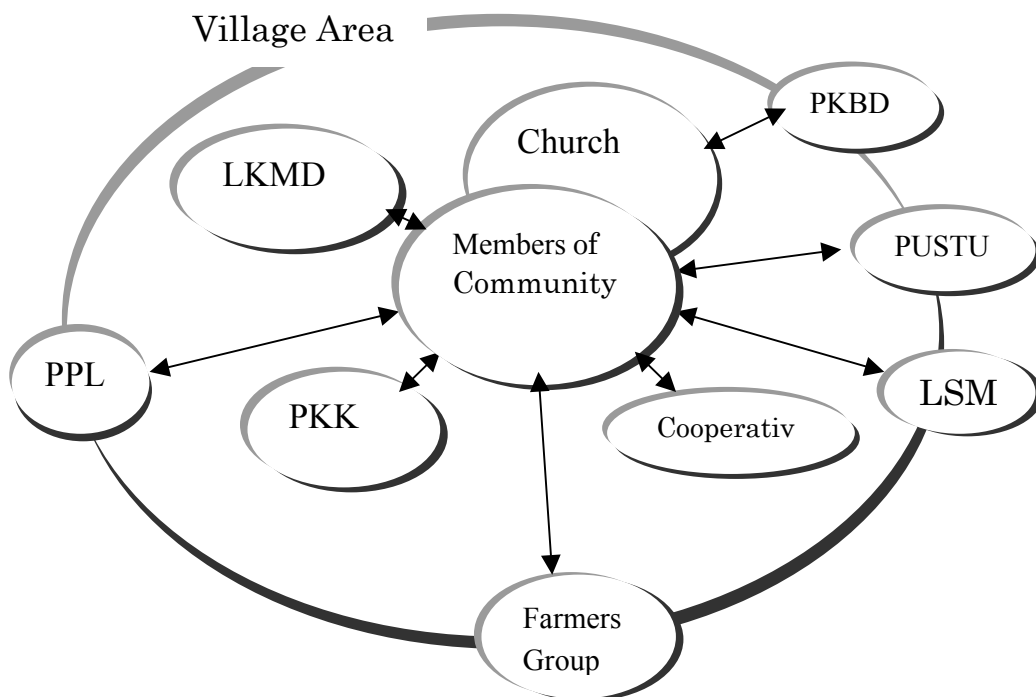


The Study on Critical Land and Protection Forest Rehabilitation at Tondano Watershed in the Republic of Indonesia

Japan International Cooperation Agency

Figure DAT.4.6

Venn Diagram – Sub-District Remboken



The Study on Critical Land and Protection Forest
Rehabilitation at Tondano Watershed
in the Republic of Indonesia

Japan International Cooperation Agency

Figure DAT.4.7

**Venn Diagram –
Sub-District Tondano**