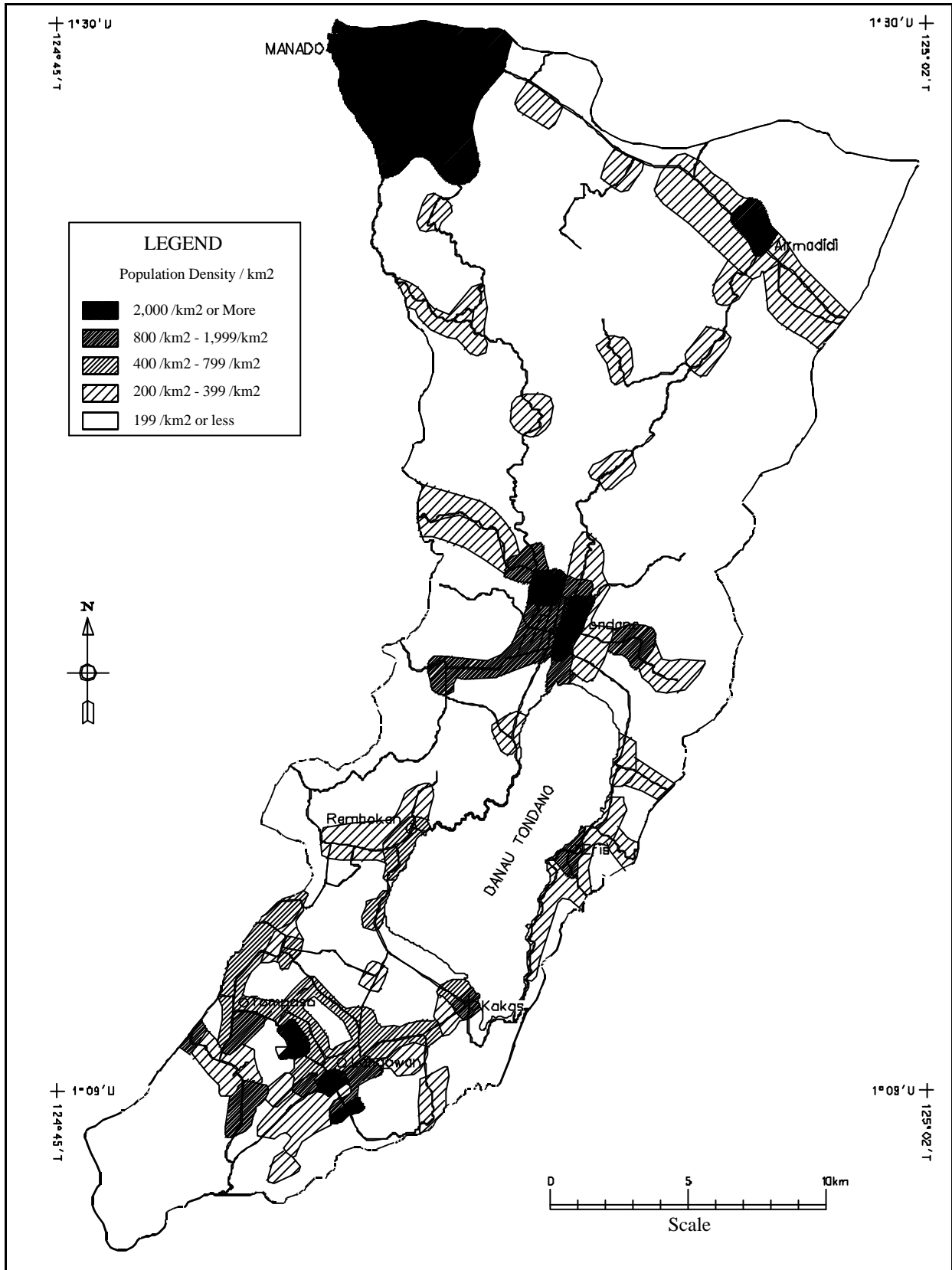


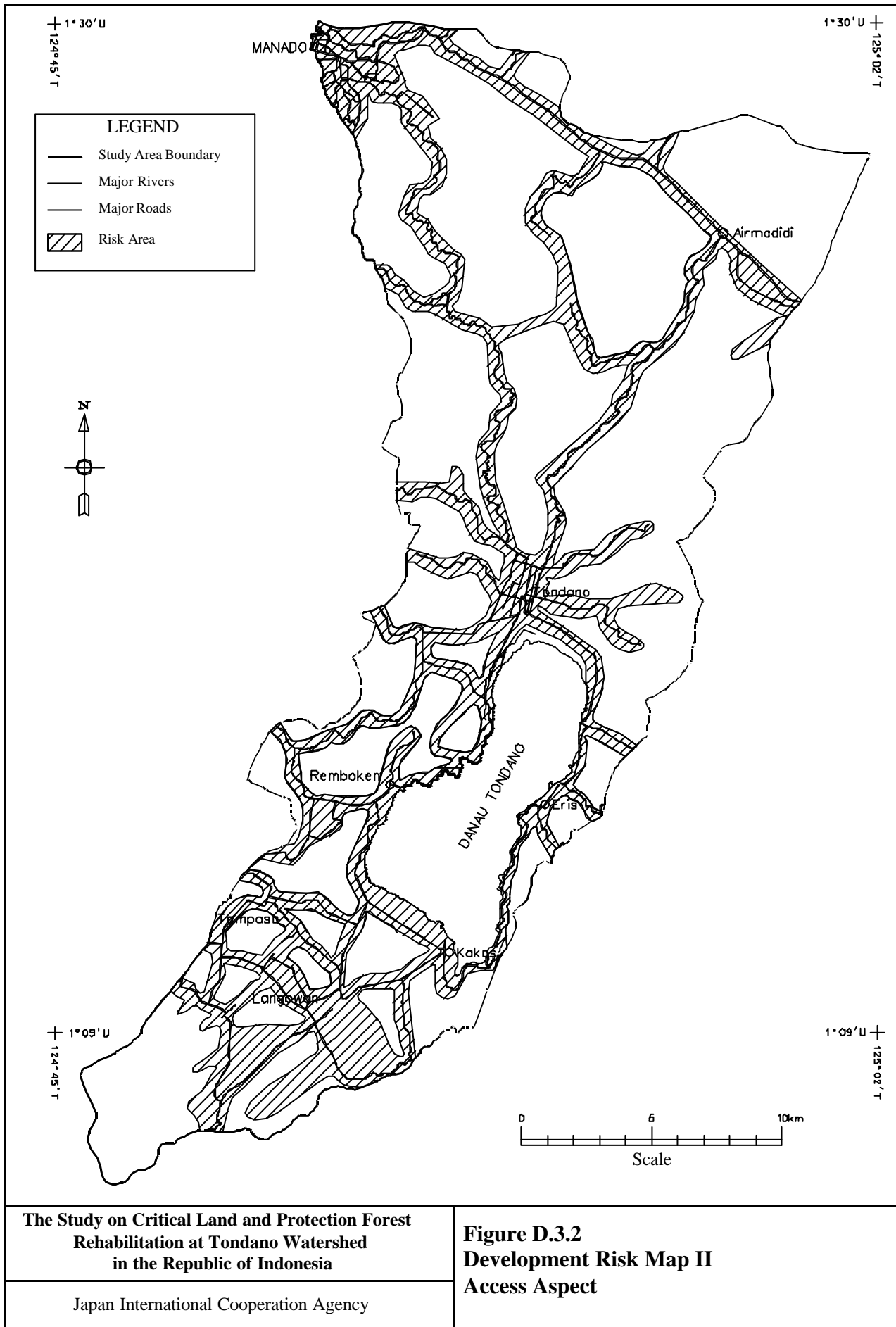
Figures

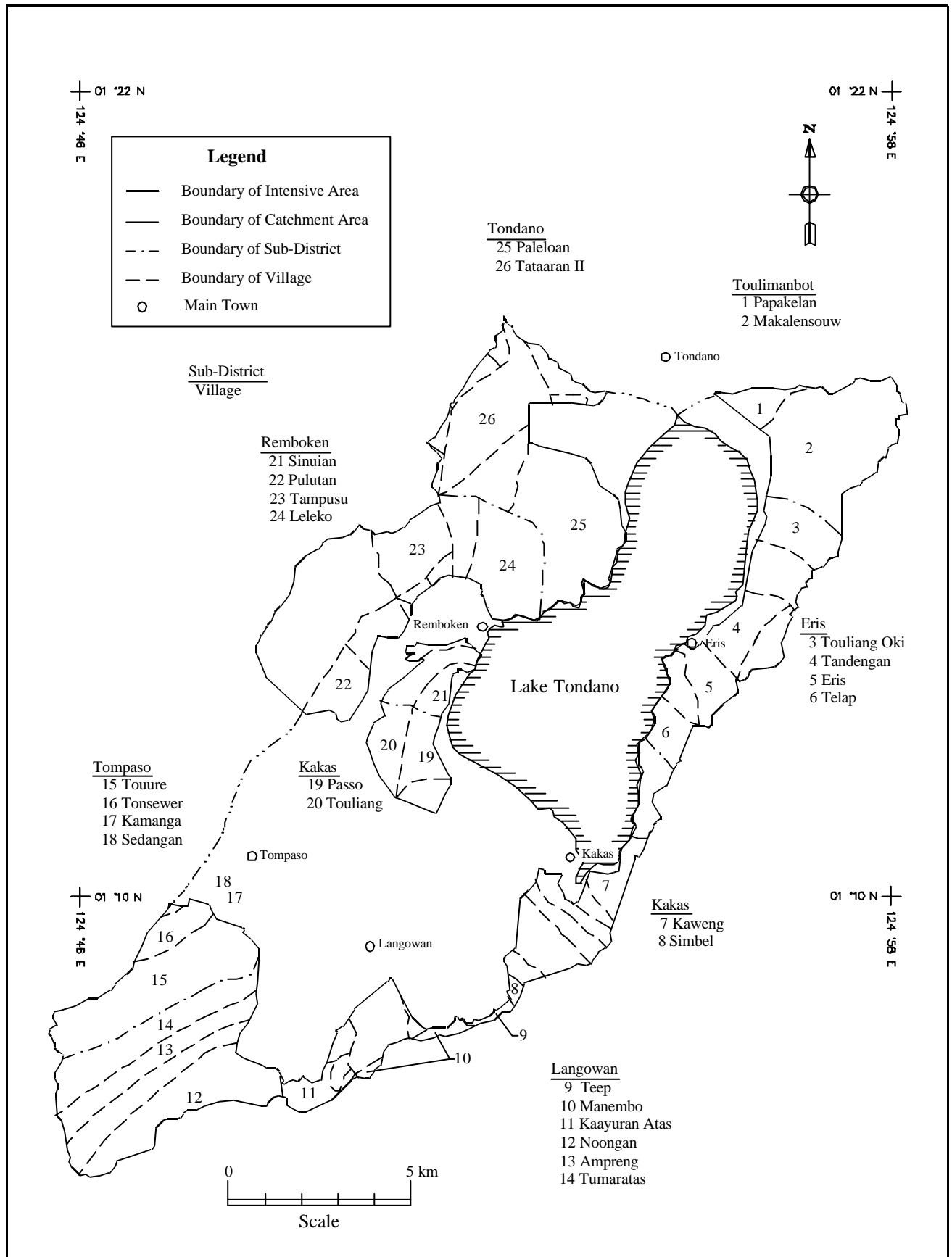


The Study on Critical Land and Protection Forest Rehabilitation at Tondano Watershed in the Republic of Indonesia

Figure D.3.1 Development Risk Map I Demographic Aspect

Japan International Cooperation Agency





The Study on Critical Land and Protection Forest Rehabilitation at Tondano Watershed in the Republic of Indonesia

Figure D.4.1
RRA Survey Target Village

Japan International Cooperation Agency