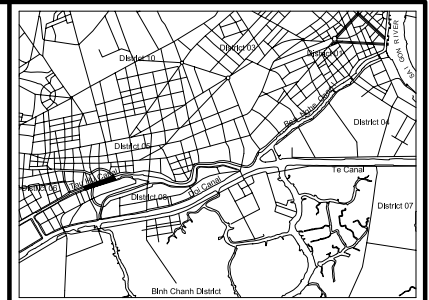
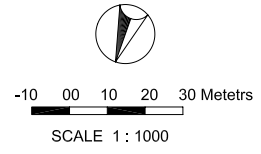
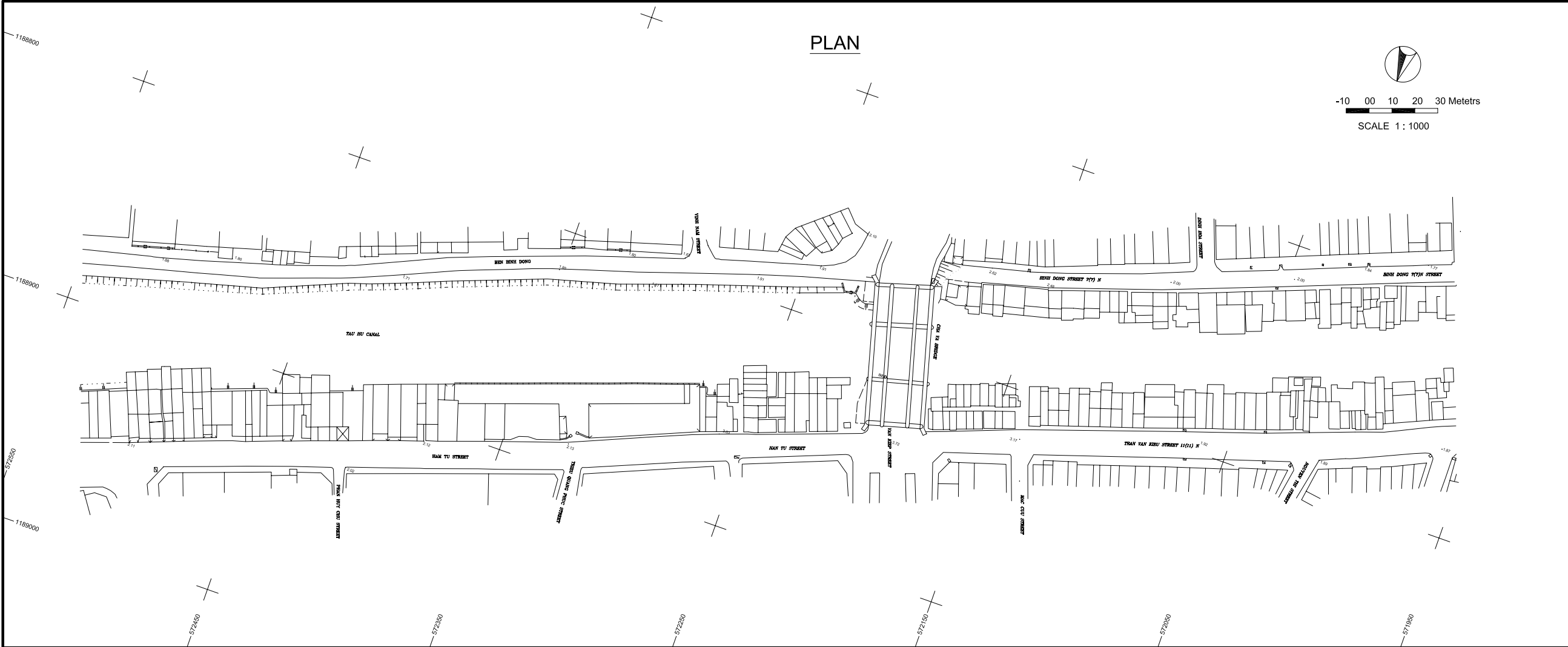
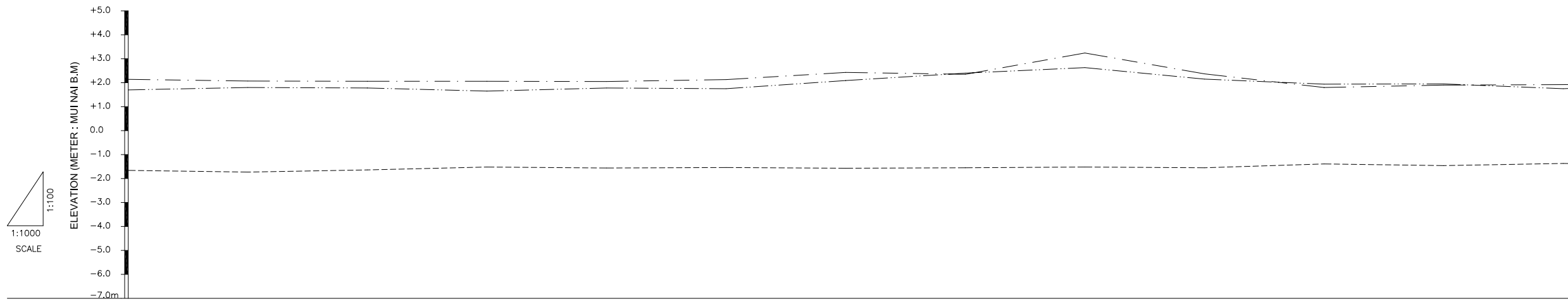


# PLAN



# PROFILE



Station No.	Design		Existing												
	Dike Crown	High Water Level	Left Bank	Right Bank	Canal Bed	Accumulate Distance (m)									
No.115			2.140	1.698	-1.664	5750									
No.116		1.393	2.065	1.798	-1.734	5900									
No.117			2.063	1.784	-1.643	5850									
No.118			2.064	1.654	-1.524	5900									
No.119			2.048	1.784	-1.564	5950									
No.120			1.748	2.130	-1.537	6000									
No.121			2.434	2.092	-1.567	6050									
No.122			2.351	2.404	-1.546	6100									
No.123			3.242	2.625	-1.524	6150									
No.124			2.370	2.150	-1.546	6200									
No.125			1.804	1.940	-1.387	6250									
No.126			1.904	1.950	-1.464	6300									
No.127			1.924	1.750	-1.365	6350									

NO.	DATE	DESCRIPTIONS	BY	APPRO.

### REVISIONS

PROJECT MANAGEMENT UNIT FOR  
HO CHI MINH CITY  
WATER ENVIRONMENT IMPROVEMENT

THE DETAILED DESIGN STUDY ON HO CHI MINH CITY  
WATER ENVIRONMENT IMPROVEMENT PROJECT  
IN THE SOCIALIST REPUBLIC OF VIET NAM

## PLAN AND PROFILE SURVEY OF TAU HU - BEN NGHE CANAL(12) ( No. 115 ~ No. 127 )

SCALE : AS SHOW

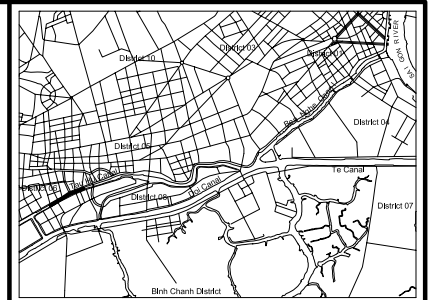
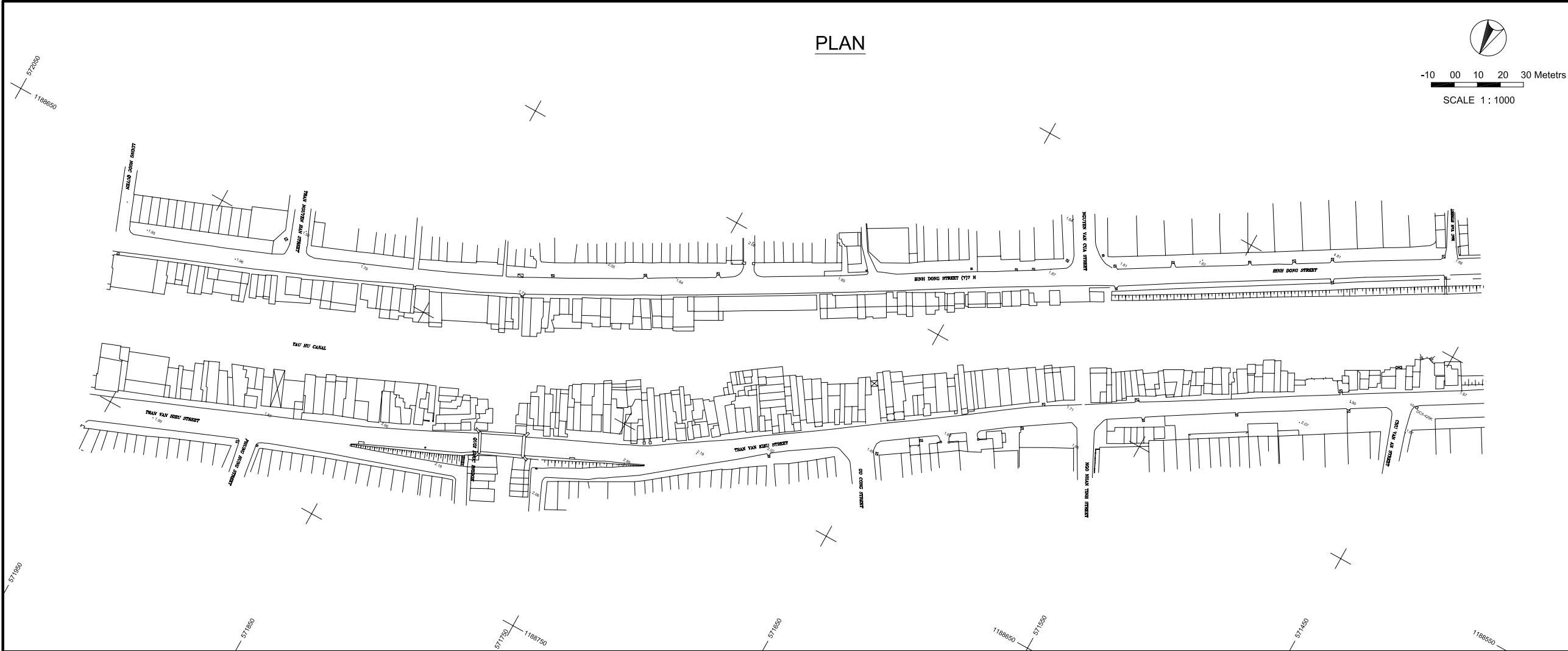
JICA JAPAN INTERNATIONAL COOPERATION  
AGENCY ( JICA )

PACIFIC CONSULTANTS INTERNATIONAL

DESIGNED \_\_\_\_\_ CHECKED \_\_\_\_\_

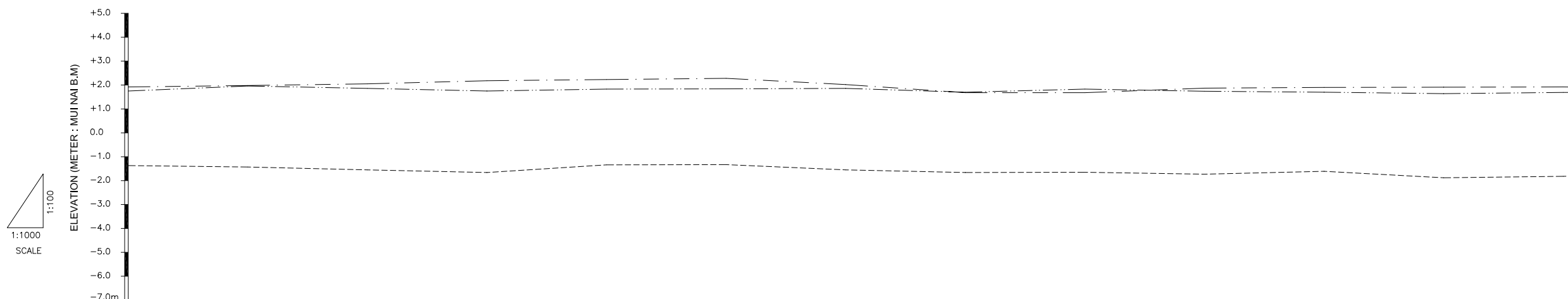
DATE : \_\_\_\_\_ DWG. No. \_\_\_\_\_

# PLAN



LOCATION MAP  
Scale 1:65,000

# PROFILE



Station No.	Design		Existing		Accumulate Distance (m)
	Dike Crown	High Water Level	Left Bank	Right Bank	
No.127			1.924	1.750	6350
No.128			1.960	1.960	6400
No.129			2.054	1.858	6450
No.130			2.184	1.748	6500
No.131			2.234	1.834	6550
No.132			2.280	1.835	6600
No.133			2.023	1.860	6650
No.134			1.680	1.700	6700
No.135			1.680	1.830	6750
No.136			1.874	1.743	6800
No.137			1.904	1.698	6850
No.138			1.914	1.643	6900
No.139			1.924	1.690	6950

NO.	DATE	DESCRIPTIONS	BY	APPRO.

### REVISIONS

PROJECT MANAGEMENT UNIT FOR  
HO CHI MINH CITY  
WATER ENVIRONMENT IMPROVEMENT

THE DETAILED DESIGN STUDY ON HO CHI MINH CITY  
WATER ENVIRONMENT IMPROVEMENT PROJECT  
IN THE SOCIALIST REPUBLIC OF VIET NAM

### PLAN AND PROFILE SURVEY OF TAU HU - BEN NGHE CANAL(13) ( No. 127 ~ No. 139 )

SCALE : AS SHOW

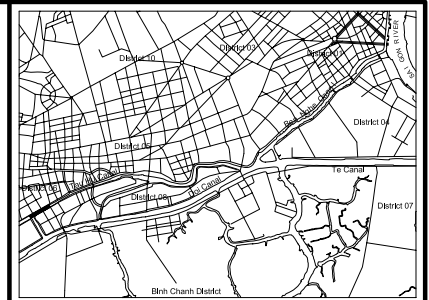
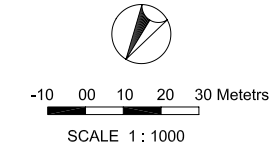
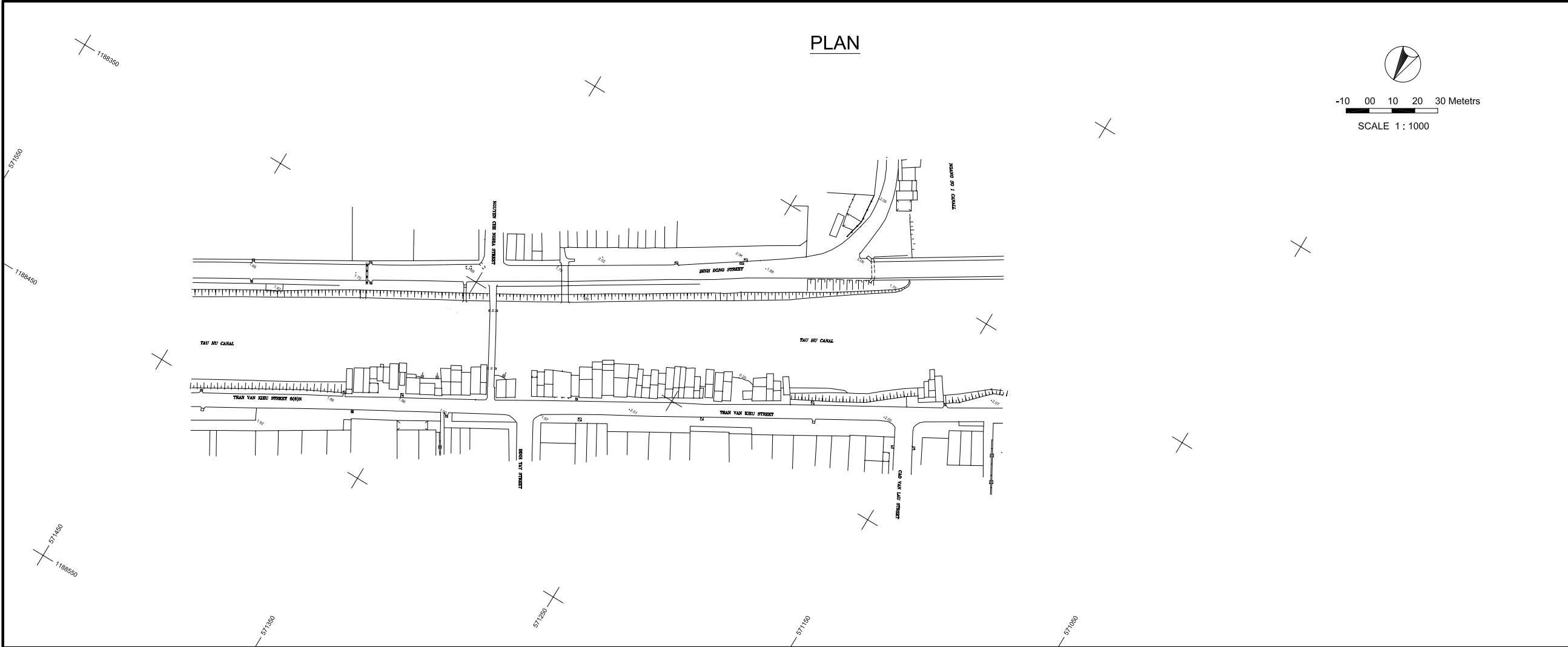
JICA JAPAN INTERNATIONAL COOPERATION AGENCY ( JICA )

PACIFIC CONSULTANTS INTERNATIONAL

DESIGNED \_\_\_\_\_ CHECKED \_\_\_\_\_

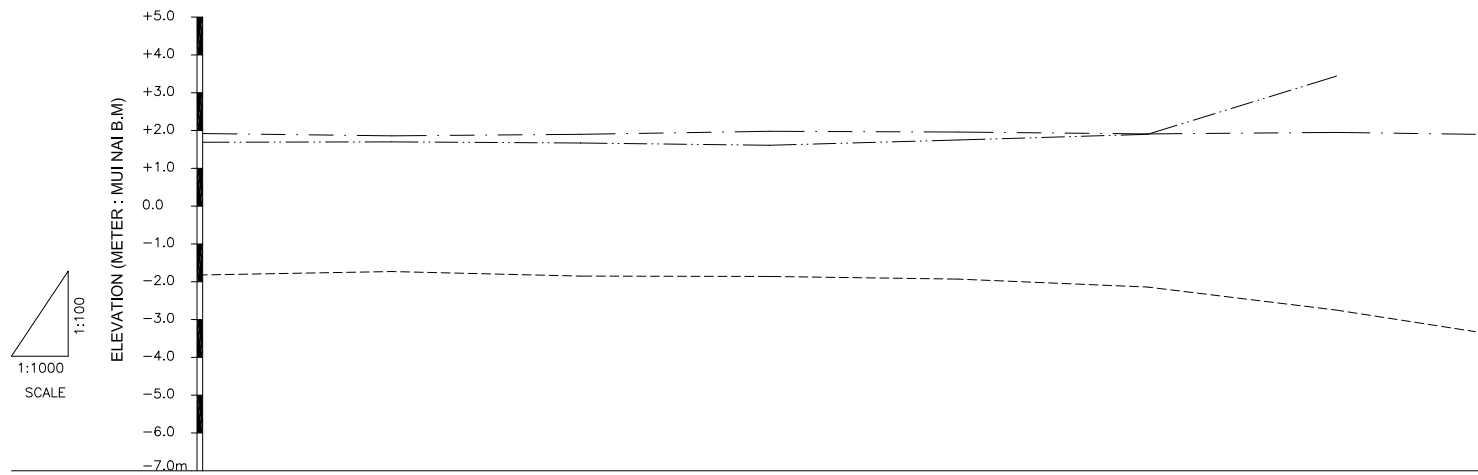
DATE : \_\_\_\_\_ DWG. No. \_\_\_\_\_

# PLAN



LOCATION MAP  
Scale 1:65,000

# PROFILE



Station No.	Design		Existing		Accumulate Distance (m)
	Dike Crown	High Water Level	Left Bank	Right Bank	
No.139			1.924	1.690	6950
No.140			1.864	1.704	7000
No.141			1.900	1.674	7050
No.142			1.964	1.614	7100
No.143			1.964	1.748	7150
No.144			1.912	1.904	7200
No.145			1.948	3.440	7250
IP23			1.904	-3.324	7286.72

NO.	DATE	DESCRIPTIONS	BY	APPRO.

REVISIONS

PROJECT MANAGEMENT UNIT FOR  
HO CHI MINH CITY  
WATER ENVIRONMENT IMPROVEMENT

THE DETAILED DESIGN STUDY ON HO CHI MINH CITY  
WATER ENVIRONMENT IMPROVEMENT PROJECT  
IN THE SOCIALIST REPUBLIC OF VIET NAM

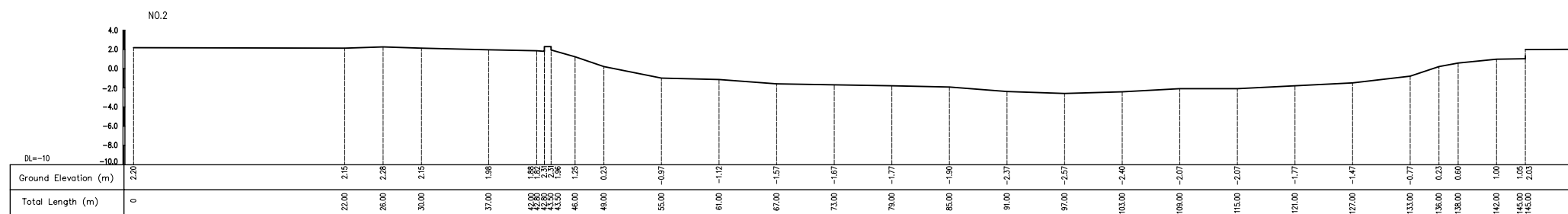
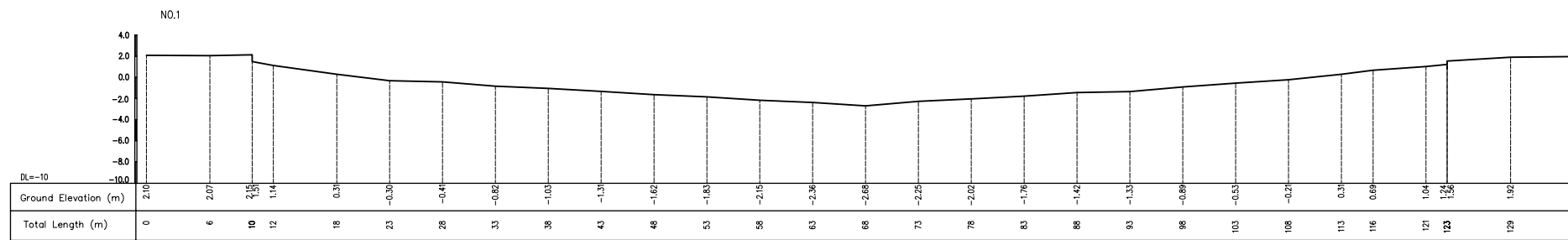
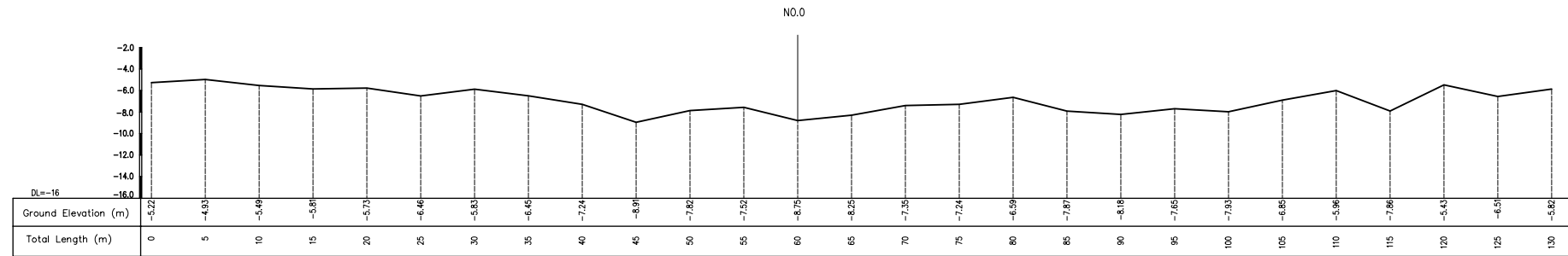
PLAN AND PROFILE SURVEY  
OF TAU HU - BEN NGHE CANAL(14)  
( No. 139 ~ No. 146 )

SCALE : AS SHOW

JAPAN INTERNATIONAL COOPERATION AGENCY ( JICA )

PACIFIC CONSULTANTS INTERNATIONAL

DESIGNED	CHECKED
DATE :	DWG. No.



NO.	DATE	DESCRIPTIONS	BY	APRO.

REVISIONS

PROJECT MANAGEMENT UNIT FOR  
HO CHI MINH CITY  
WATER ENVIRONMENT IMPROVEMENT

THE DETAILED DESIGN STUDY ON HO CHI MINH CITY  
WATER ENVIRONMENT IMPROVEMENT PROJECT  
IN THE SOCIALIST REPUBLIC OF VIET NAM

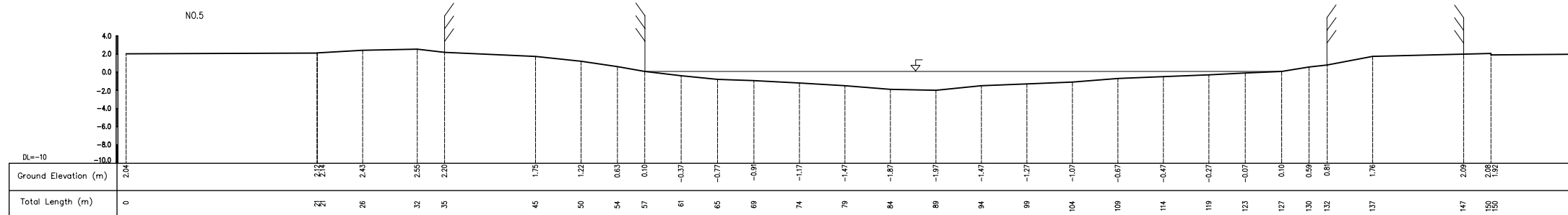
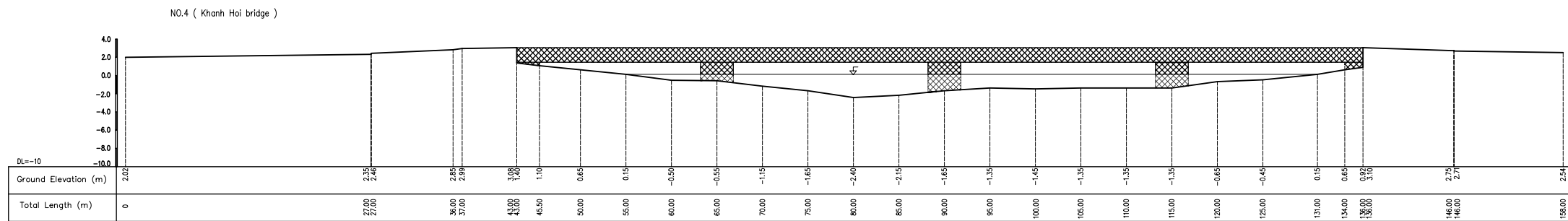
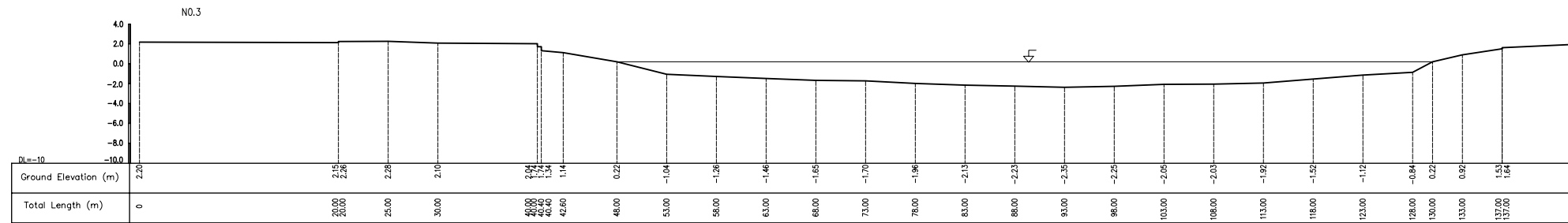
CROSS SECTION SURVEY OF  
TAU HU - BEN NGHE CANAL (1)  
(No.00 ~ No.02)

SCALE : 1/300

JICA JAPAN INTERNATIONAL COOPERATION AGENCY ( JICA )

PACIFIC CONSULTANTS INTERNATIONAL

DESIGNED	CHECKED
DATE :	DWG. No.



NO.	DATE	DESCRIPTIONS	BY	APRO.

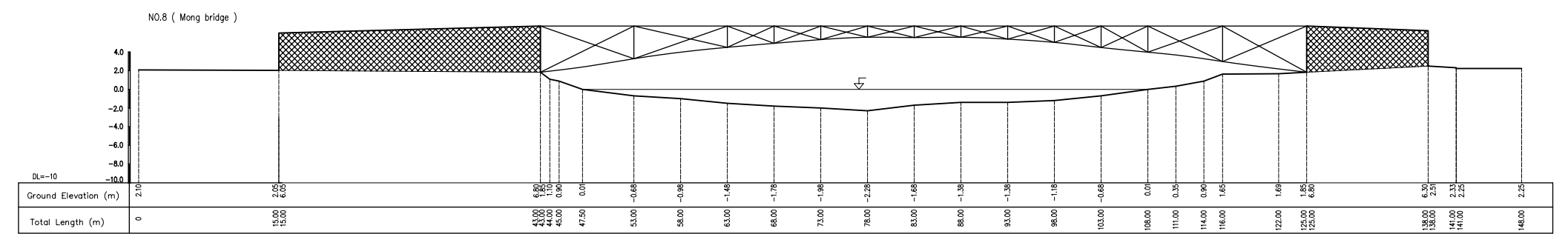
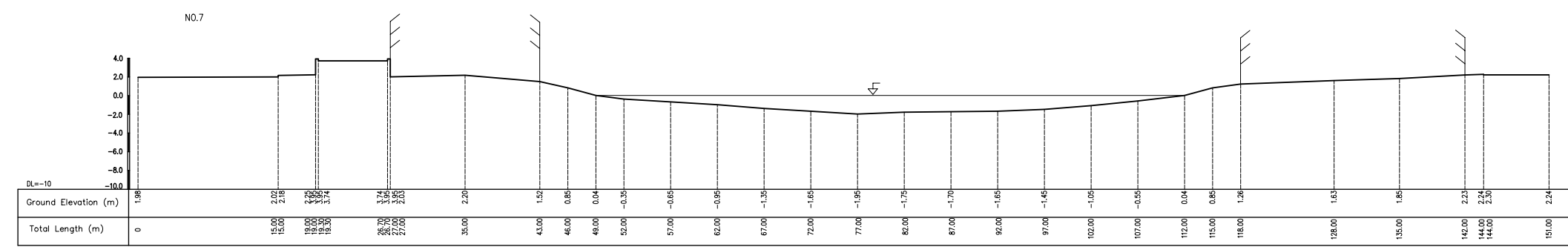
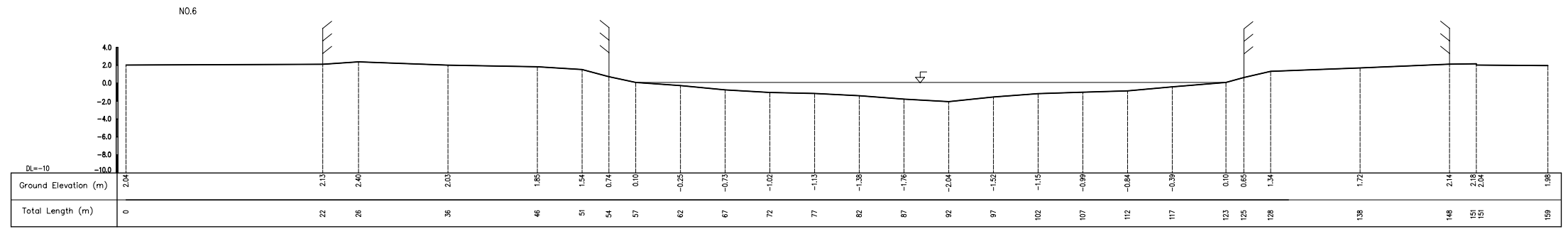
REVISIONS

PROJECT MANAGEMENT UNIT FOR  
HO CHI MINH CITY  
WATER ENVIRONMENT IMPROVEMENT

THE DETAILED DESIGN STUDY ON HO CHI MINH CITY  
WATER ENVIRONMENT IMPROVEMENT PROJECT  
IN THE SOCIALIST REPUBLIC OF VIET NAM

CROSS SECTION SURVEY OF  
TAU HU - BEN NGHE CANAL (2)  
(No.03 ~ No.05)

SCALE : 1/300	
JICA JAPAN INTERNATIONAL COOPERATION AGENCY ( JICA )	
PACIFIC CONSULTANTS INTERNATIONAL	
DESIGNED	CHECKED
DATE :	DWG. No.




NO.	DATE	DESCRIPTIONS	BY	APRO.
-----	------	--------------	----	-------

REVISIONS

PROJECT MANAGEMENT UNIT FOR  
HO CHI MINH CITY  
WATER ENVIRONMENT IMPROVEMENT

THE DETAILED DESIGN STUDY ON HO CHI MINH CITY  
WATER ENVIRONMENT IMPROVEMENT PROJECT  
IN THE SOCIALIST REPUBLIC OF VIET NAM

CROSS SECTION SURVEY OF  
TAU HU - BEN NGHE CANAL (3)  
(No.06 ~ No.08)

SCALE : 1/300

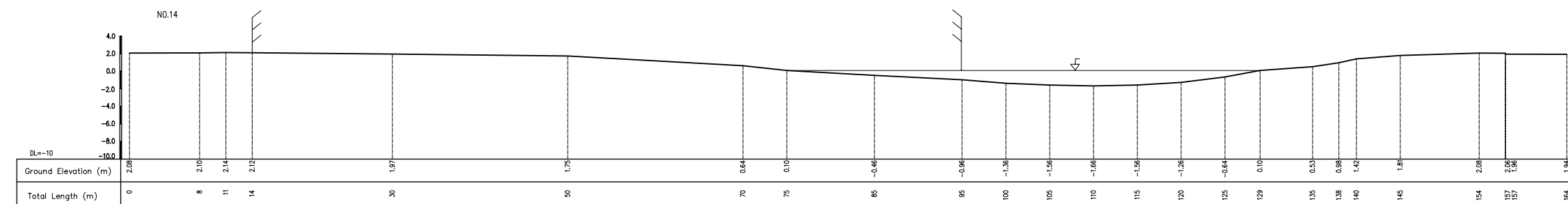
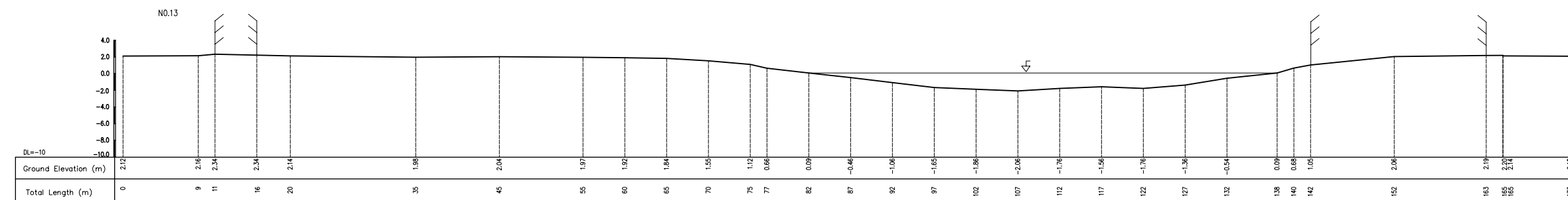
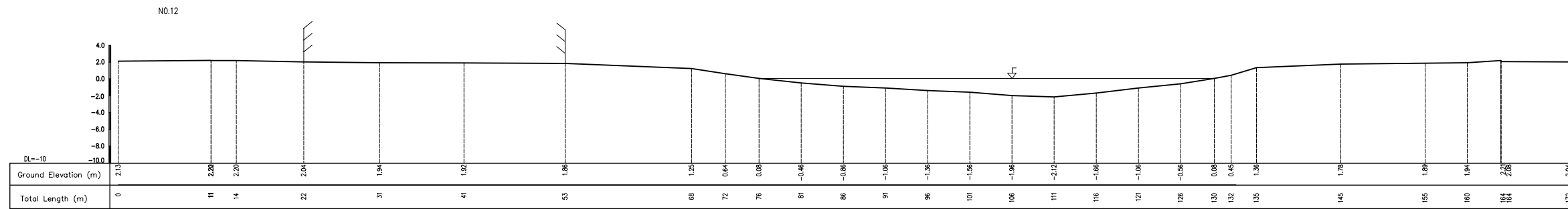
JICA JAPAN INTERNATIONAL COOPERATION  
AGENCY ( JICA )

PACIFIC CONSULTANTS INTERNATIONAL

DESIGNED \_\_\_\_\_ CHECKED \_\_\_\_\_

DATE : \_\_\_\_\_ DWG. No. \_\_\_\_\_





NO.	DATE	DESCRIPTIONS	BY	APRO.

REVISIONS

PROJECT MANAGEMENT UNIT FOR  
HO CHI MINH CITY  
WATER ENVIRONMENT IMPROVEMENT

THE DETAILED DESIGN STUDY ON HO CHI MINH CITY  
WATER ENVIRONMENT IMPROVEMENT PROJECT  
IN THE SOCIALIST REPUBLIC OF VIET NAM

CROSS SECTION SURVEY OF  
TAU HU - BEN NGHE CANAL (5)  
(No.12 ~ No.14)

SCALE : 1/300

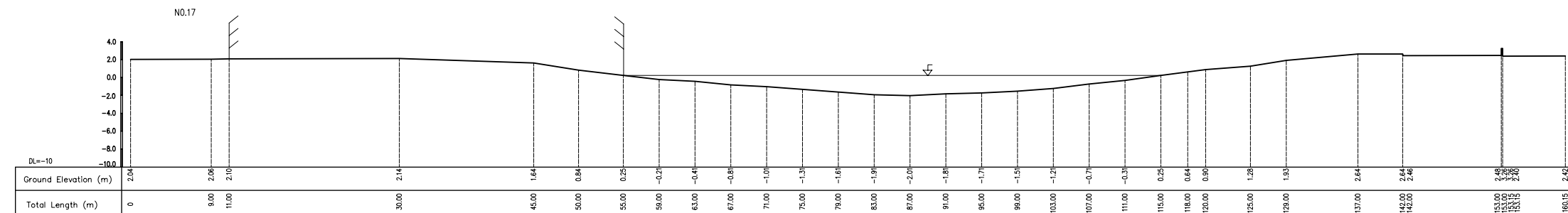
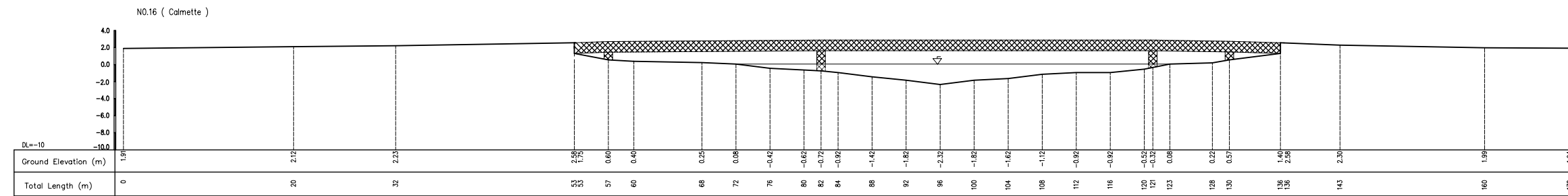
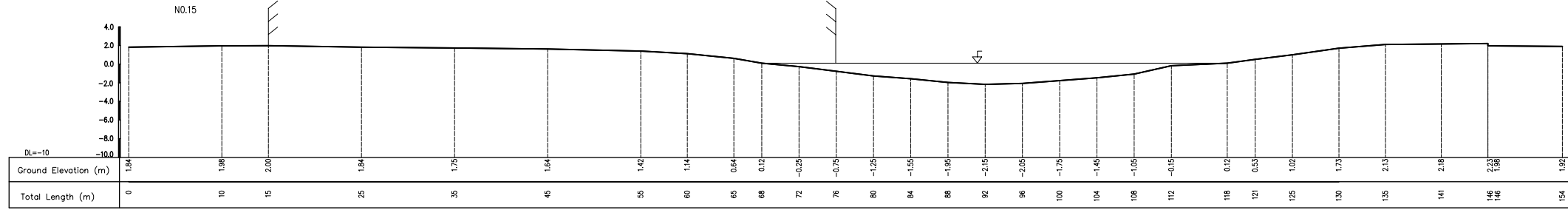
JICA JAPAN INTERNATIONAL COOPERATION  
AGENCY ( JICA )

PACIFIC CONSULTANTS INTERNATIONAL

DESIGNED CHECKED

DATE : DWG. No.






NO.	DATE	DESCRIPTIONS	BY	APRO.
-----	------	--------------	----	-------

REVISIONS

PROJECT MANAGEMENT UNIT FOR  
HO CHI MINH CITY  
WATER ENVIRONMENT IMPROVEMENT

THE DETAILED DESIGN STUDY ON HO CHI MINH CITY  
WATER ENVIRONMENT IMPROVEMENT PROJECT  
IN THE SOCIALIST REPUBLIC OF VIET NAM

CROSS SECTION SURVEY OF  
TAU HU - BEN NGHE CANAL (6)  
(No.15 ~ No.17)

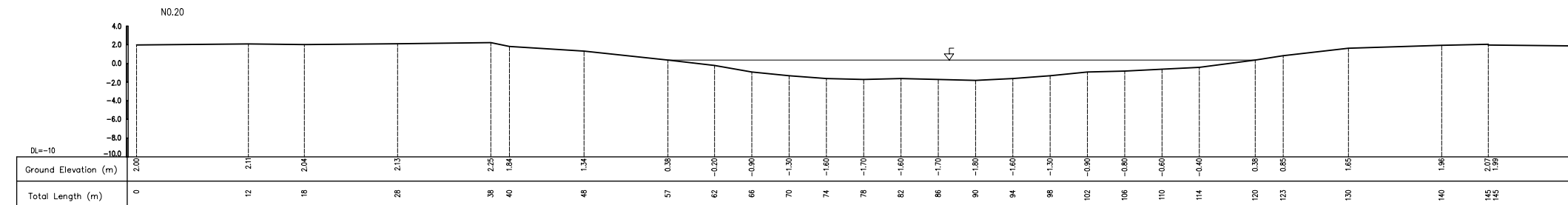
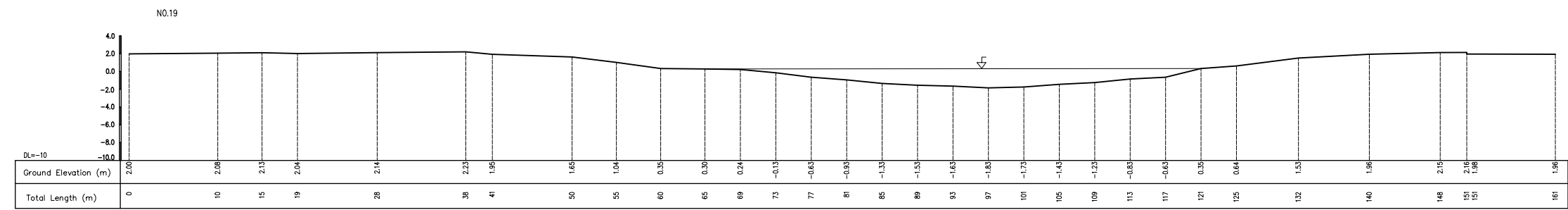
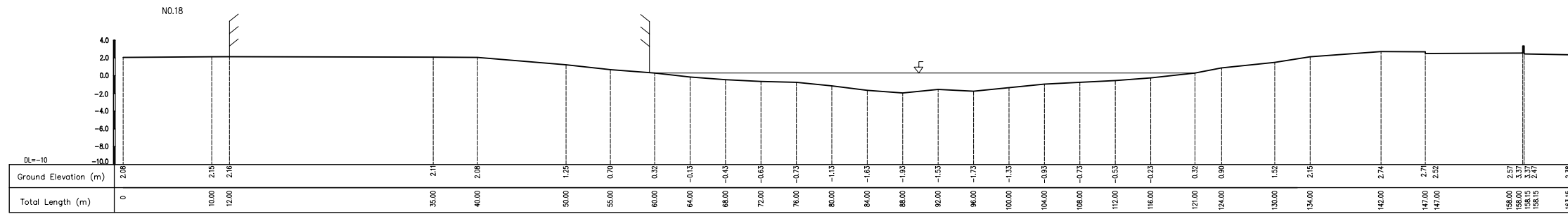
SCALE : 1/300

JICA JAPAN INTERNATIONAL COOPERATION  
AGENCY ( JICA )

PACIFIC CONSULTANTS INTERNATIONAL

DESIGNED \_\_\_\_\_ CHECKED \_\_\_\_\_

DATE : \_\_\_\_\_ DWG. No. \_\_\_\_\_




NO.	DATE	DESCRIPTIONS	BY	APRO.
-----	------	--------------	----	-------

REVISIONS

PROJECT MANAGEMENT UNIT FOR  
HO CHI MINH CITY  
WATER ENVIRONMENT IMPROVEMENT

THE DETAILED DESIGN STUDY ON HO CHI MINH CITY  
WATER ENVIRONMENT IMPROVEMENT PROJECT  
IN THE SOCIALIST REPUBLIC OF VIET NAM

CROSS SECTION SURVEY OF  
TAU HU - BEN NGHE CANAL (7)  
(No.18 ~ No.20)

SCALE : 1/300

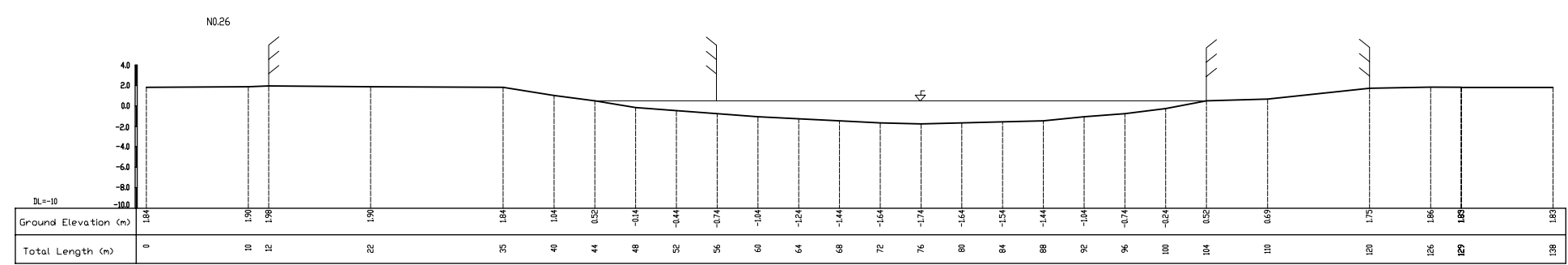
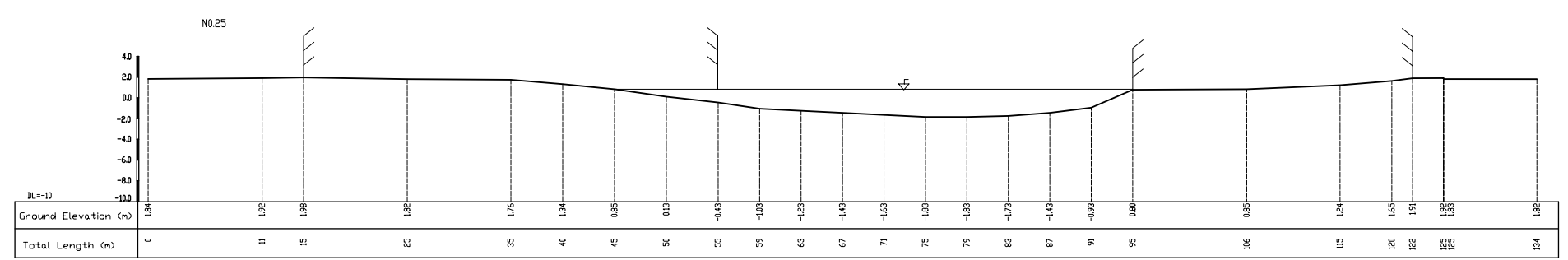
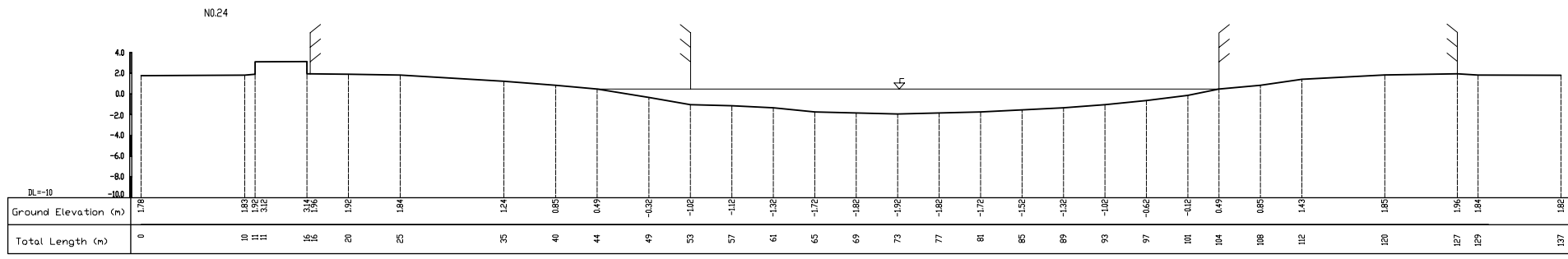
JICA JAPAN INTERNATIONAL COOPERATION  
AGENCY ( JICA )

PACIFIC CONSULTANTS INTERNATIONAL

DESIGNED	CHECKED
----------	---------

DATE :	DWG. No.
--------	----------





SUB-INSTITUTE FOR WATER RESOURCES PLANNING  
FINISH AUGUST 2000  
DIRECTOR


NO.	DATE	DESCRIPTIONS	BY	APRO.
-----	------	--------------	----	-------

REVISIONS

PROJECT MANAGEMENT UNIT FOR  
HO CHI MINH CITY  
WATER ENVIRONMENT IMPROVEMENT

THE DETAILED DESIGN STUDY ON HO CHI MINH CITY  
WATER ENVIRONMENT IMPROVEMENT PROJECT  
IN THE SOCIALIST REPUBLIC OF VIET NAM

CROSS SECTION SURVEY OF  
TAU HU ~ BEN NGHE CANAL (9)  
(No.24 ~ No.26)

SCALE : 1/300

JICA JAPAN INTERNATIONAL COOPERATION  
AGENCY ( JICA )

PACIFIC CONSULTANTS INTERNATIONAL

DESIGNED	CHECKED
----------	---------

DATE :	DWG. No.
--------	----------