

D. LETTERS & MEETING MINUTES (ZIMBABWE)

**FROM: KOJI ENOMOTO
JICA STUDY TEAM
KAZUNGULA BRIDGE
FAX :(+81-3-5276-3081)**

**TO: MR. N. KUDENGA
DIRECTOR OF ROADS
MINISTRY OF TRANSPORT AND ENERGY
ZIMBABWE**


**DATE: 8/3/2001
FAX: 00263-4-700817**

SUBJECT: COORDINATES OF INTERNATIONAL BOUNDARY

Dear Sir,

Pursuing the meeting discussion for the Draft Final Report for the Kazungula Bridge, we would like to ask your kind confirmation on the coordinate data of the international boundary between Botswana and Zimbabwe attached herewith, which was provided by Road Department, Botswana during the previous field survey. The confirmation must be very useful for the future stages of the Kazungula Bridge Project, and included in the Final Report.

Thank you for your kind actions and reply the last situation of data to us on the above matter.


**KOJI ENOMOTO
TEAM LEADER
JICA STUDY TEAM**


Attached: Coordinate data

NORTHERN
RHODESIA

(ZAMBIA)

NO 841

Zambezi River
Mankumbes Island
Chobe River



BOTSWANA

ZIMBABWE

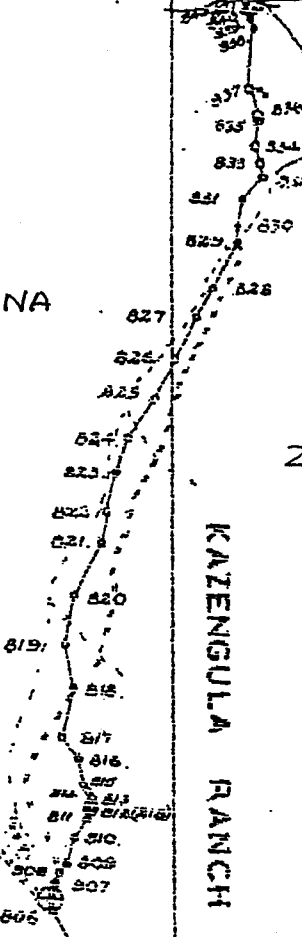
T. N.

KAZENGULA RANCH

NAMPINI
RANCH

BECHUANA

From
KAZENGULA



COORDINATE TRANSFORMATIONS
 =====

DATE RUN 01/11/1967

U.T.M. IN METRES
 U.T.M. IN METRES

CH
 CH

LATITUDE
 LONGITUDE

GAUSS CONFORM IN C ROADS
 GAUSS CONFORM IN E FEET

GAUSS CONFORM IN E FEET
 GAUSS CONFORM IN E FEET

LO
 LO

OVERLAPS

3060.4

1725 835 25 - 91991.169 +6462611.699 25 15 52.07870 17 48 35.98447 27 + 316048.8948 + 8030154.7532
 3056.3

1725 836 25 - 92032.300 +6462461.440 25 15 52.50736 17 48 34.49410 27 + 316061.0941 + 8030200.6855
 3055.1

1725 837 25 - 91632.740 +6460767.880 25 15 48.34228 17 48 17.70840 27 + 315933.6504 + 8030715.5549
 3047.1

1725 838 25 - 91784.930 +6458152.770 25 15 49.67923 17 47 51.77600 27 + 315971.5273 + 8031513.0960
 3045.4

1725 839 25 - 91840.681 +6457877.410 25 15 50.45217 17 47 49.04708 27 + 315937.6236 + 8031497.2029
 3045.7

1725 840 25 - 91506.351 +6457188.440 25 15 46.98224 17 47 42.22075 27 + 315853.4839 + 8031306.1031
 3046.8

1725 841 25 - 91510.100 +6456916.990 25 15 47.01710 17 47 39.52932 27 + 315823.7439 + 8031286.6494
 3050.8

1725 842 25 - 91528.430 +6456367.749 25 15 47.19861 17 47 34.08345 27 + 315827.5444 + 8032056.3093
 3043.1

N0641 = 3050.8 (Feet) 1 foot = 0.3048 cm

= 929.88 (Meters), Department of Survey and Land, Botswana.
 1967

SURVY UNIT OF BENTON'S
T. M. P. & S. L. J. J. J.
28 JUN 1969
P.O. Box 8079
Causeway Zimbabwe

(1/11/69)
F. T. C. + 1/11/69
Surveyor General
Zimbabwe

B. B. M. M. M. B. B. M. M. M.

DIRECTOR OF SURVEYS AND LANDS

BOTSWANA.