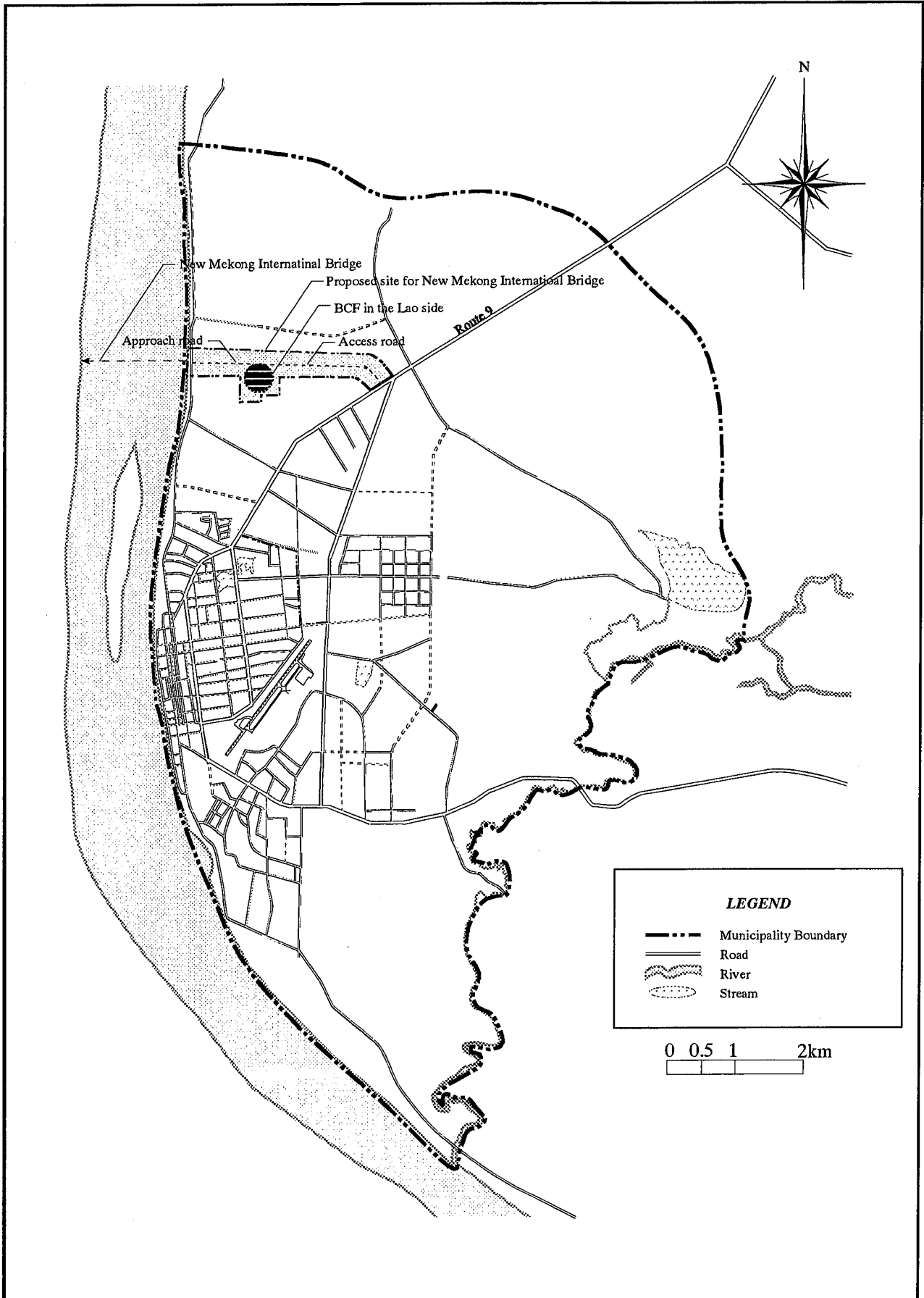


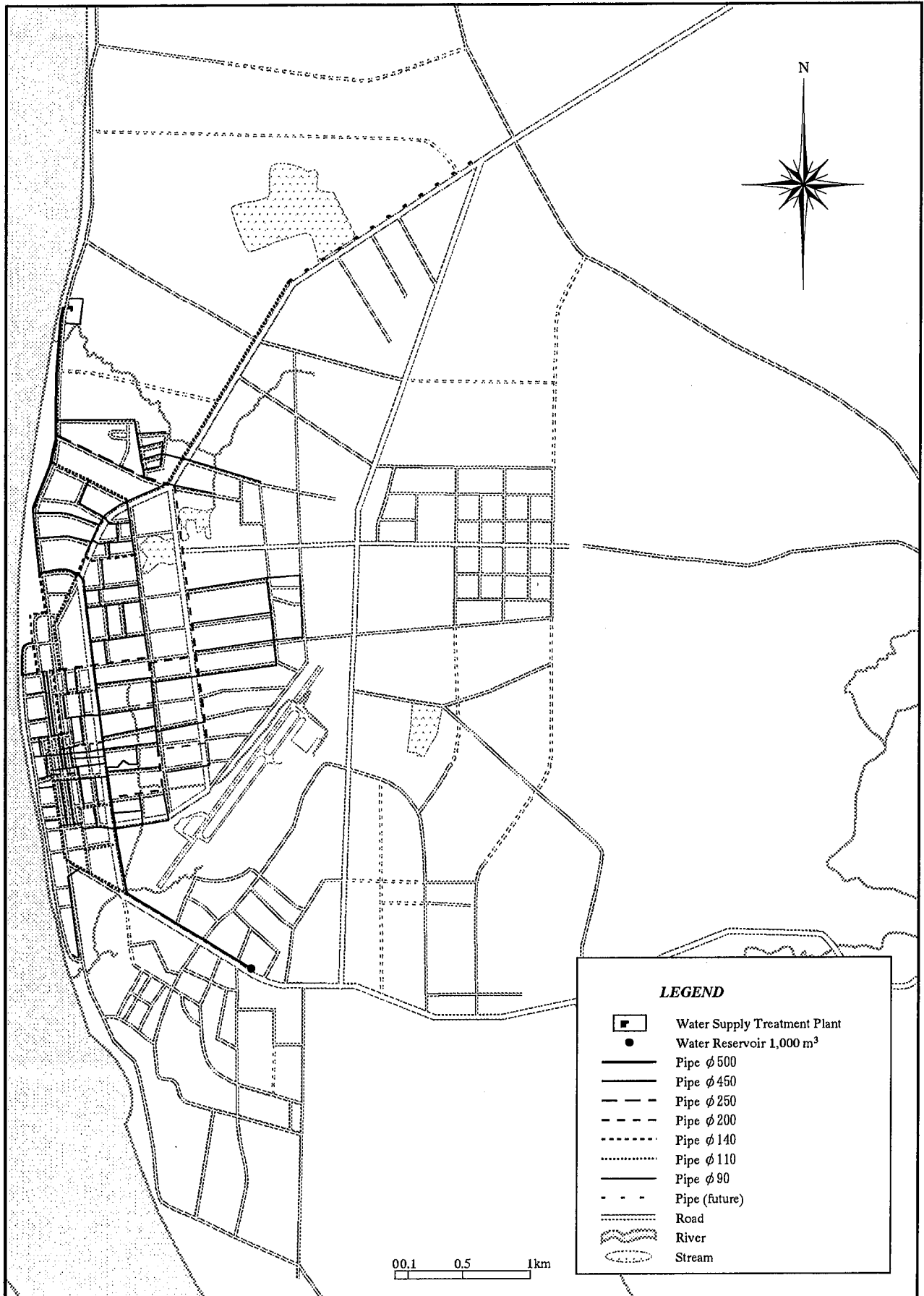
THE STUDY ON SPECIAL ECONOMIC ZONE DEVELOPMENT IN BORDER AREA (SAVANNAKHET PROVINCE) IN LAO PDR

Figure A.3.3 The Projects on National Roads in 6 Southern Provinces in Lao PDR



THE STUDY ON SPECIAL ECONOMIC ZONE  
DEVELOPMENT IN BORDER AREA  
(SAVANNAKHET PROVINCE) IN LAO PDR

Figure A.3.4 Road Map in Khanthabouly



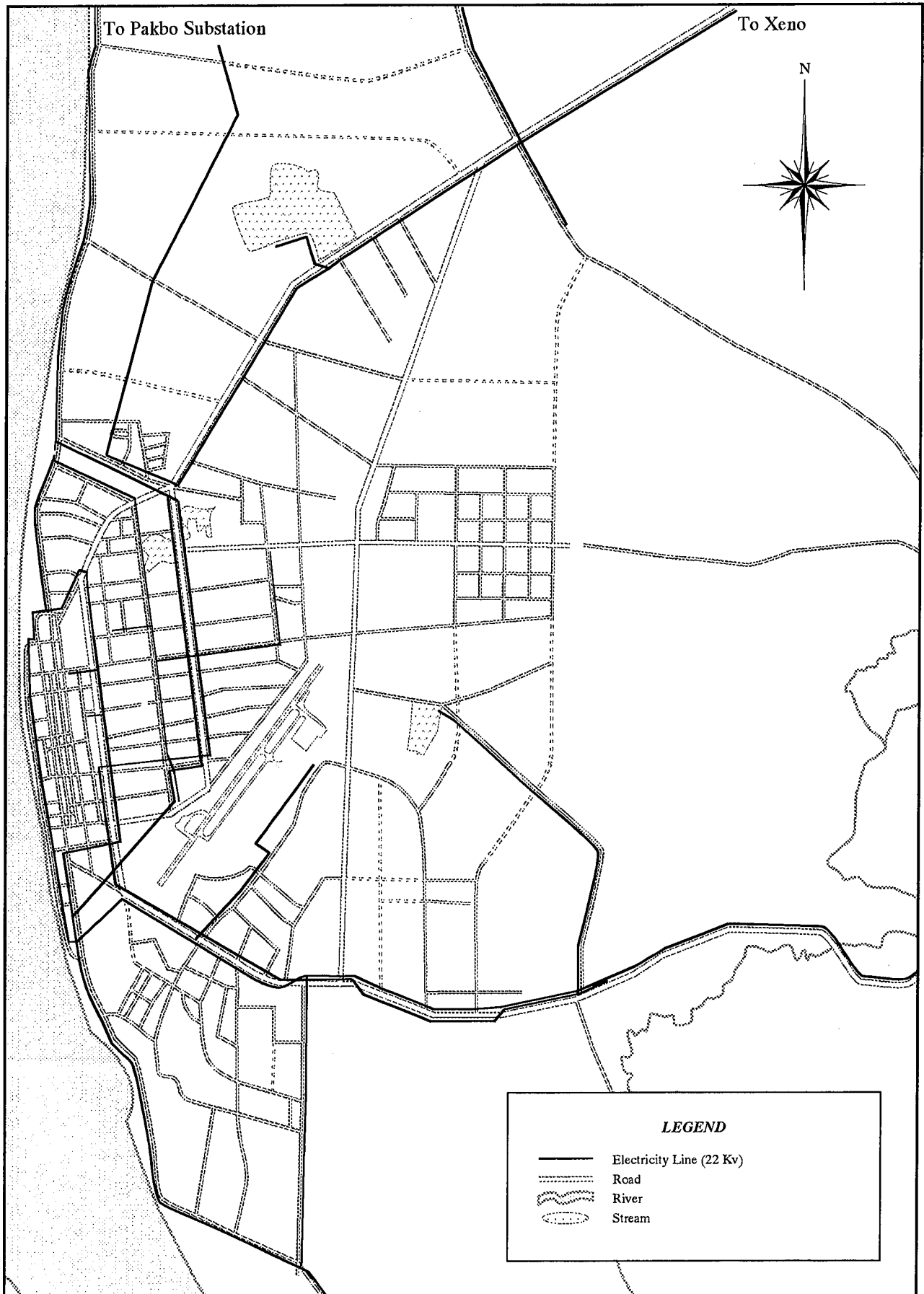
THE STUDY ON SPECIAL ECONOMIC ZONE  
DEVELOPMENT IN BORDER AREA  
(SAVANNAKHET PROVINCE) IN LAO PDR

Figure A.3.5 Water Supply System in  
Khanthabouly



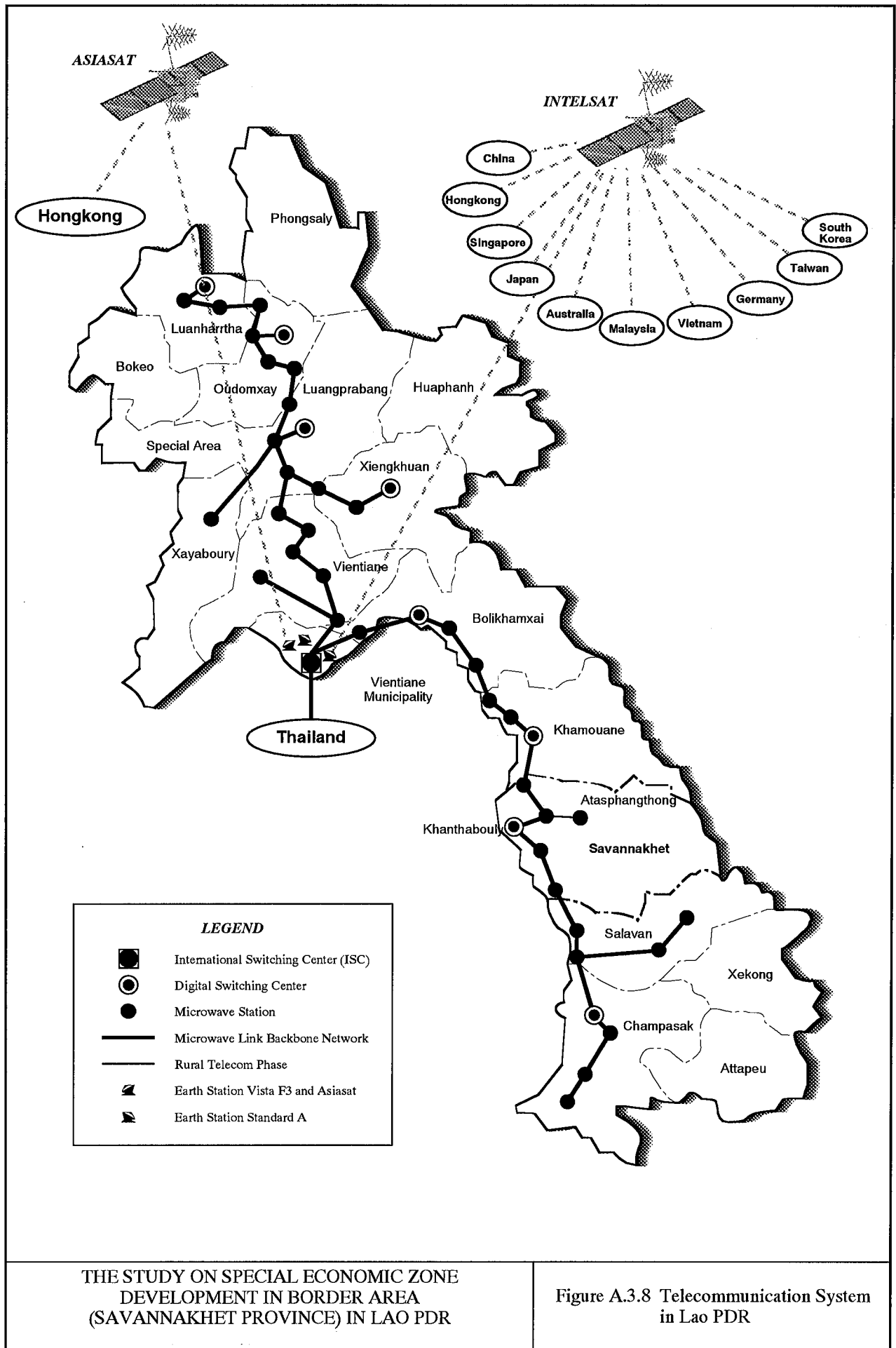
THE STUDY ON SPECIAL ECONOMIC ZONE  
DEVELOPMENT IN BORDER AREA  
(SAVANNAKHET PROVINCE) IN LAO PDR

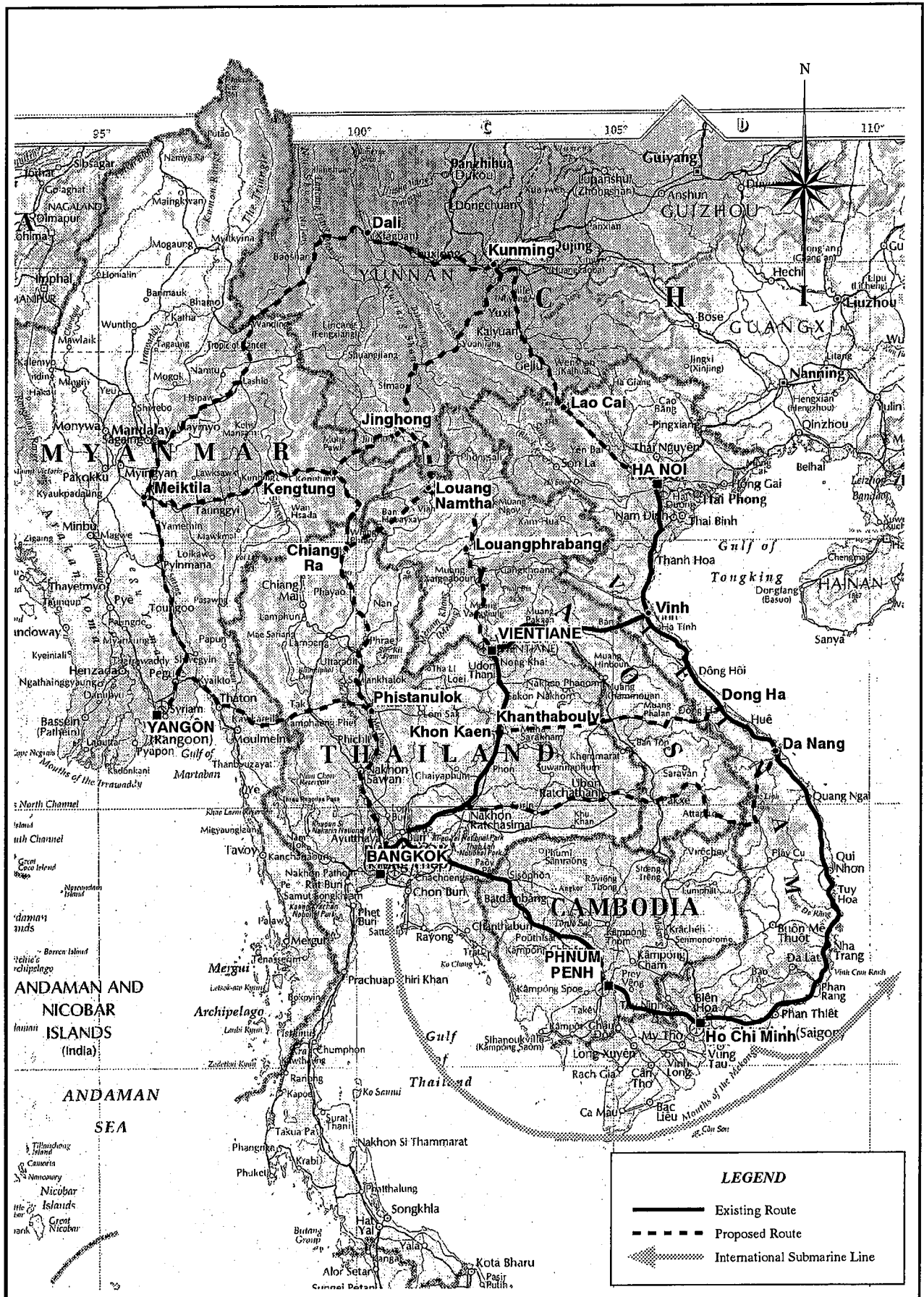
Figure A.3.6 Drainage System in  
Khanthabouly



THE STUDY ON SPECIAL ECONOMIC ZONE  
DEVELOPMENT IN BORDER AREA  
(SAVANNAKHET PROVINCE) IN LAO PDR

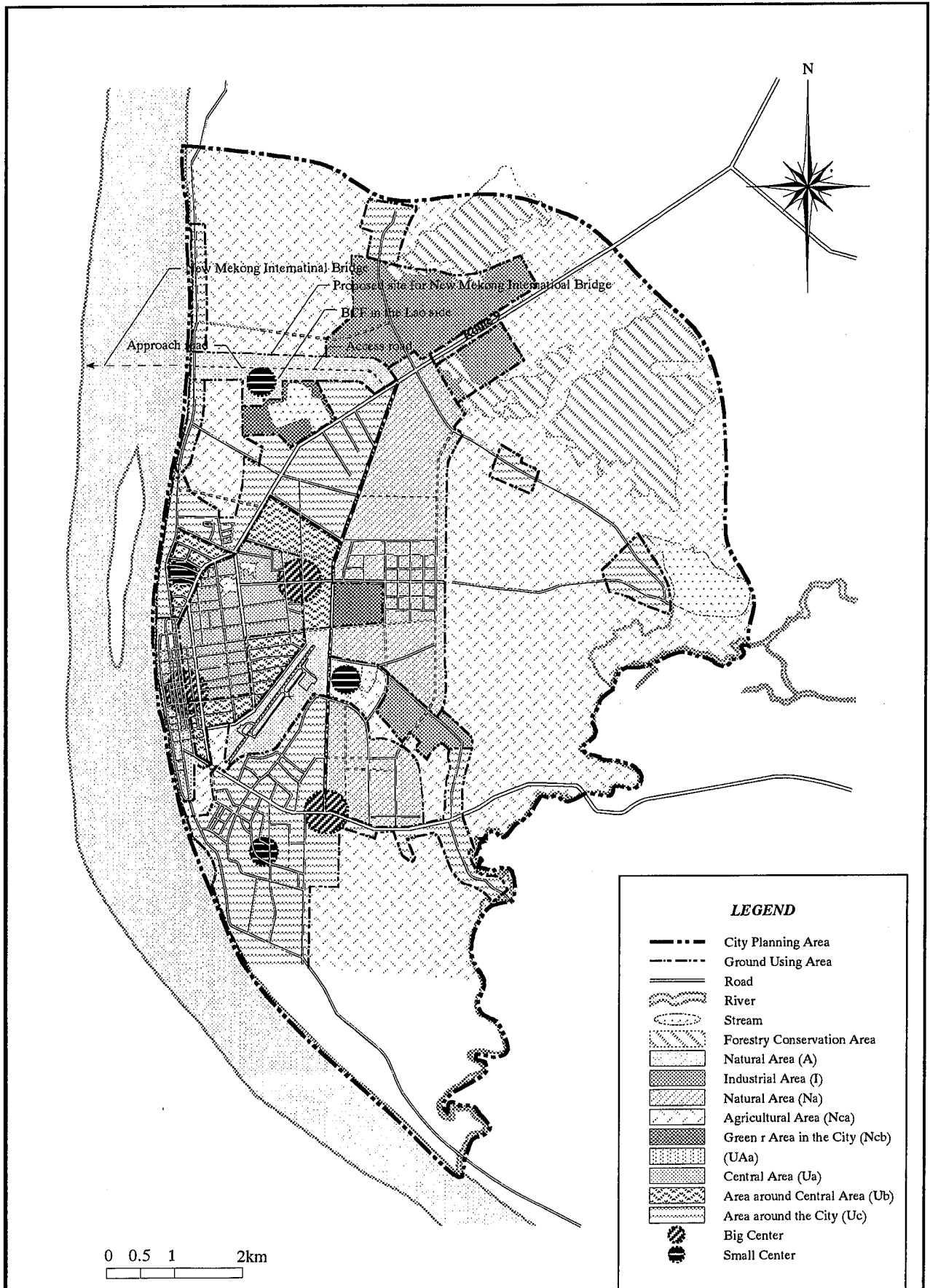
Figure A.3.7 Electricity System in  
Khanthabouly





THE STUDY ON SPECIAL ECONOMIC ZONE  
DEVELOPMENT IN BORDER AREA  
(SAVANNAKHET PROVINCE) IN LAO PDR

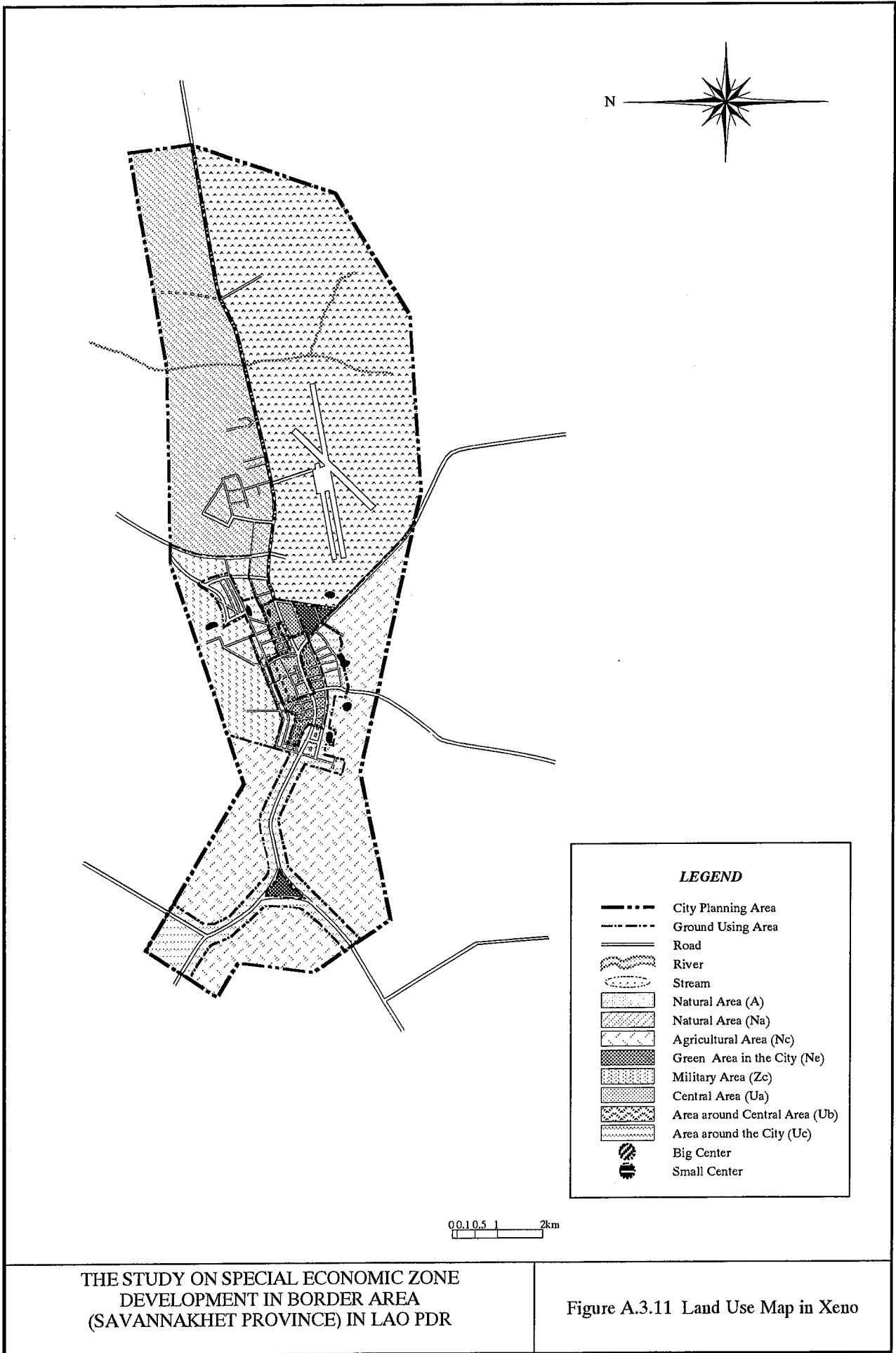
Figure A.3.9 Route Map of the GMS  
Optical Fiber Project



THE STUDY ON SPECIAL ECONOMIC ZONE  
 DEVELOPMENT IN BORDER AREA  
 (SAVANNAKHET PROVINCE) IN LAO PDR

Figure A.3.10 Land Use Map  
 in Khanthabouly





THE STUDY ON SPECIAL ECONOMIC ZONE  
DEVELOPMENT IN BORDER AREA  
(SAVANNAKHET PROVINCE) IN LAO PDR

Figure A.3.11 Land Use Map in Xeno