

Figure 1. Tectonics of Central America and the Caribbean Area (Weyl, 1980)

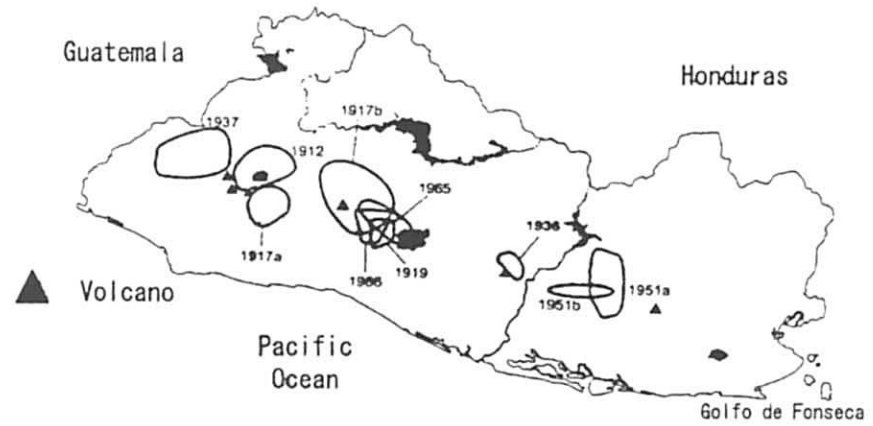


Figure 2. Isoseismal map with intensities VII MM of upper-crustal events along the volcanic chain in EL Salvador (White & Harlow, 1993)

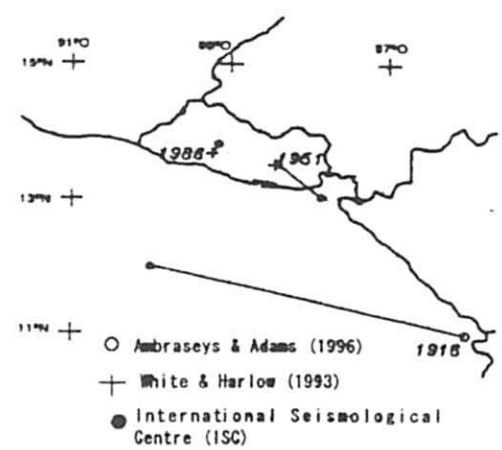
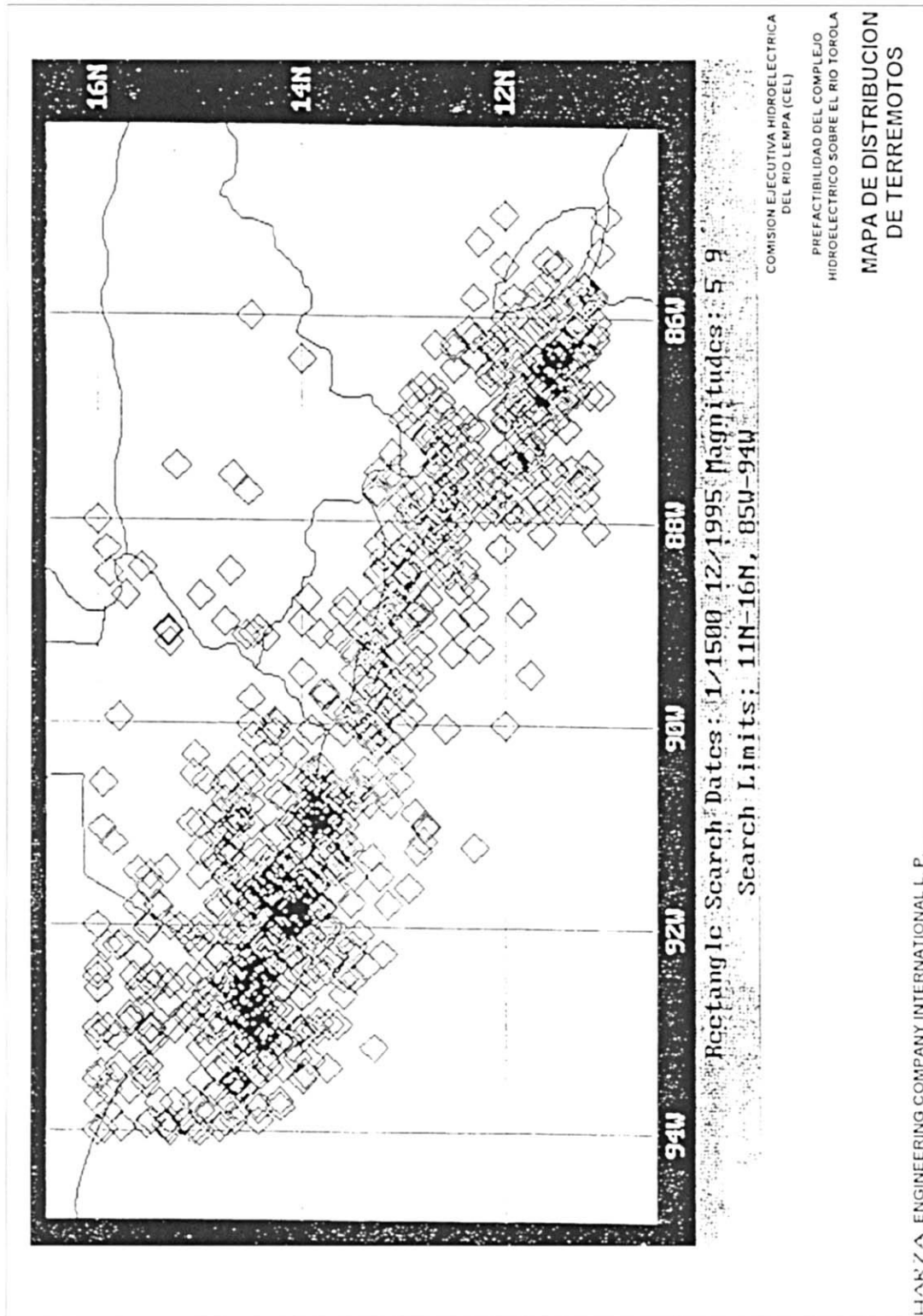


Figure 3. Epicentral location comparison for special studies and a standard catalogue (Salazar et al., 1997a)

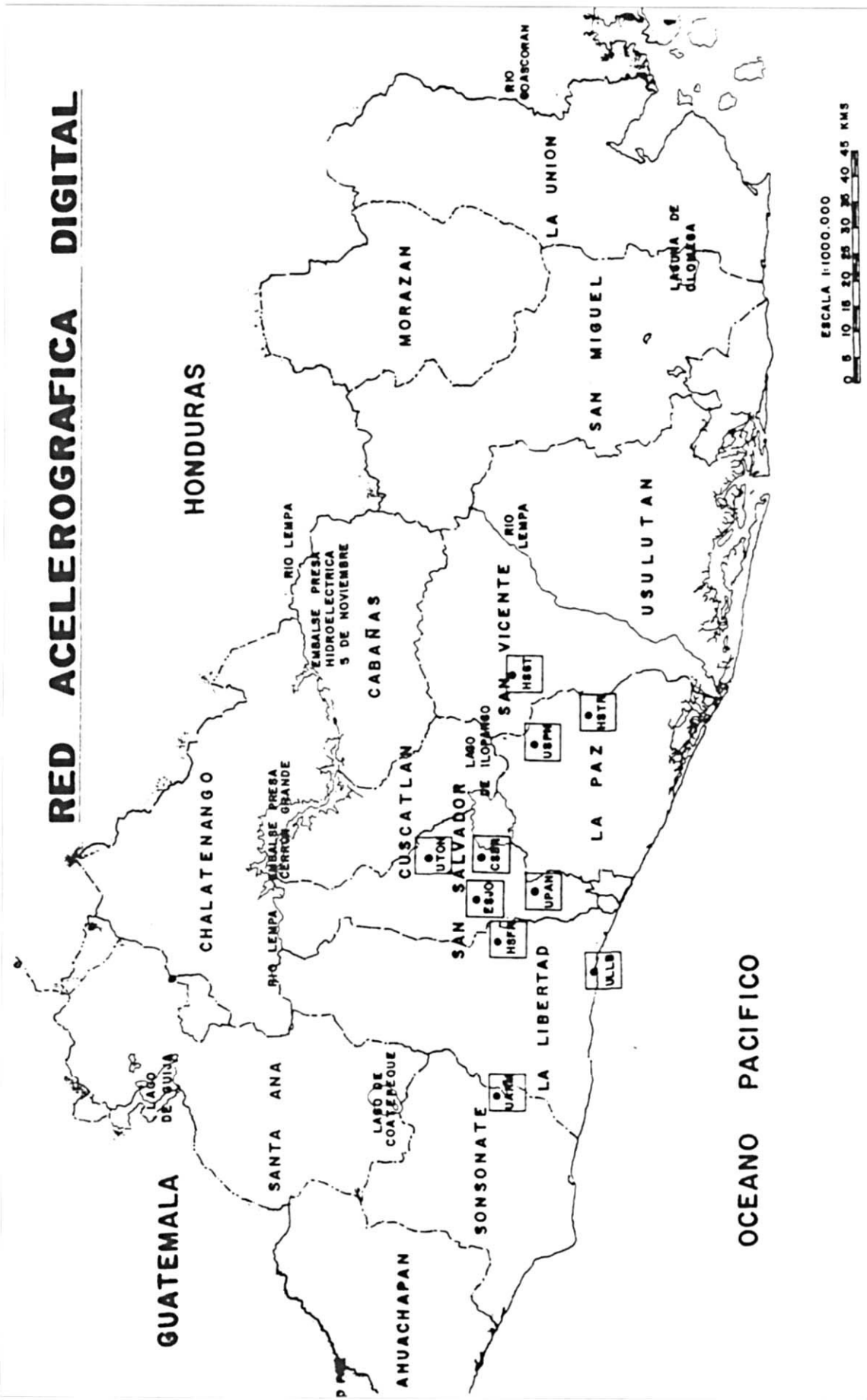
出展: W.m.S.Guerra(2000), UCA

図 4-9-5 エル・サルヴァドル周辺国の地震現象



出展: CEL(1999), INFORME FINAL PARA LA PREFACTIBILIDAD DEL COMPLEJO HIDROELECTRICO SOBRE RIO TOROLA, C: GEOLOGIA Y GEOTECNIA

図 4-9-6 中央アメリカの震源地分布図



出展: W.M.S.Guerra(2000), UCA

図 4-9-7 中央アメリカ大学(UCA)の地震モニタリング施設位置図