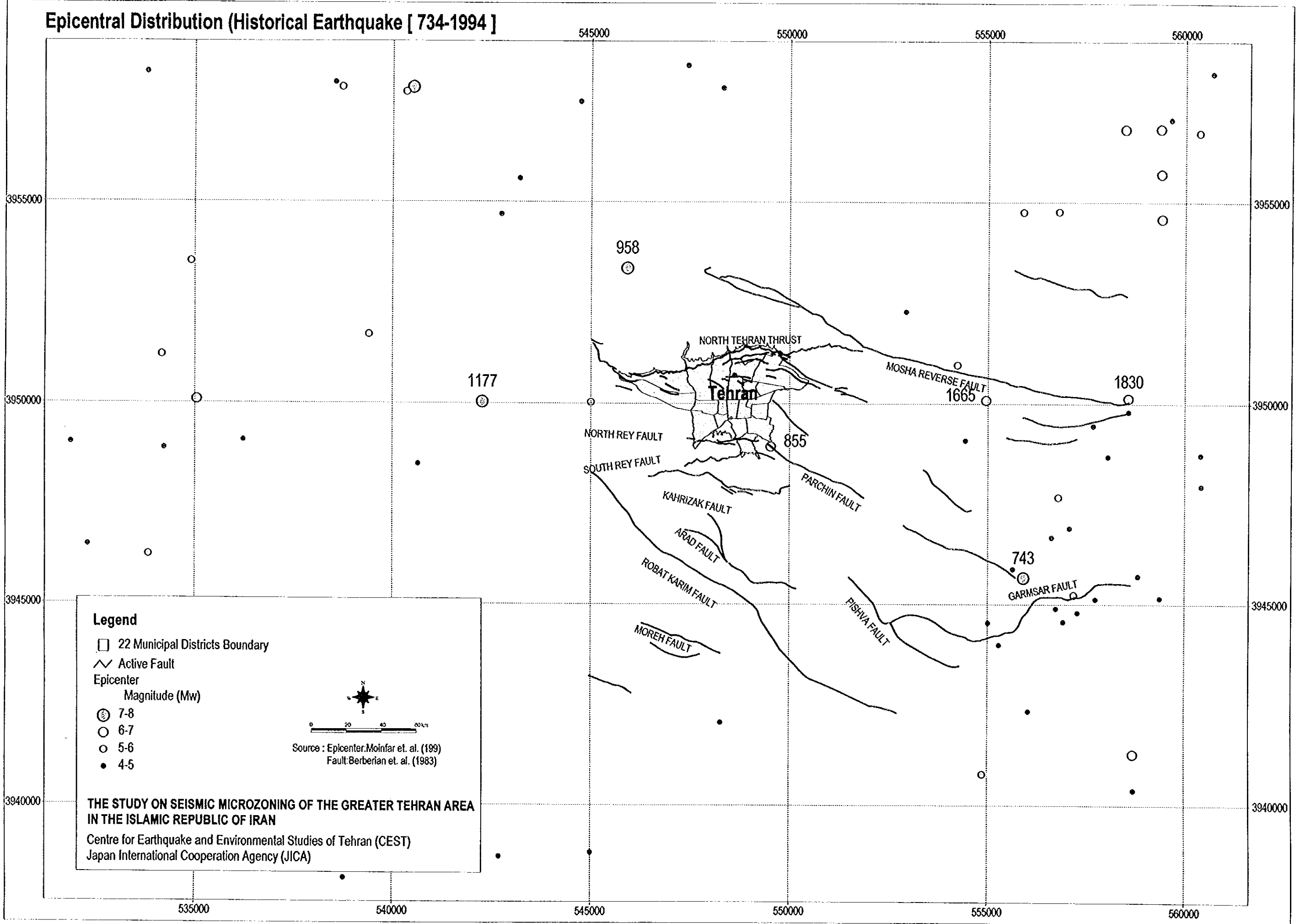
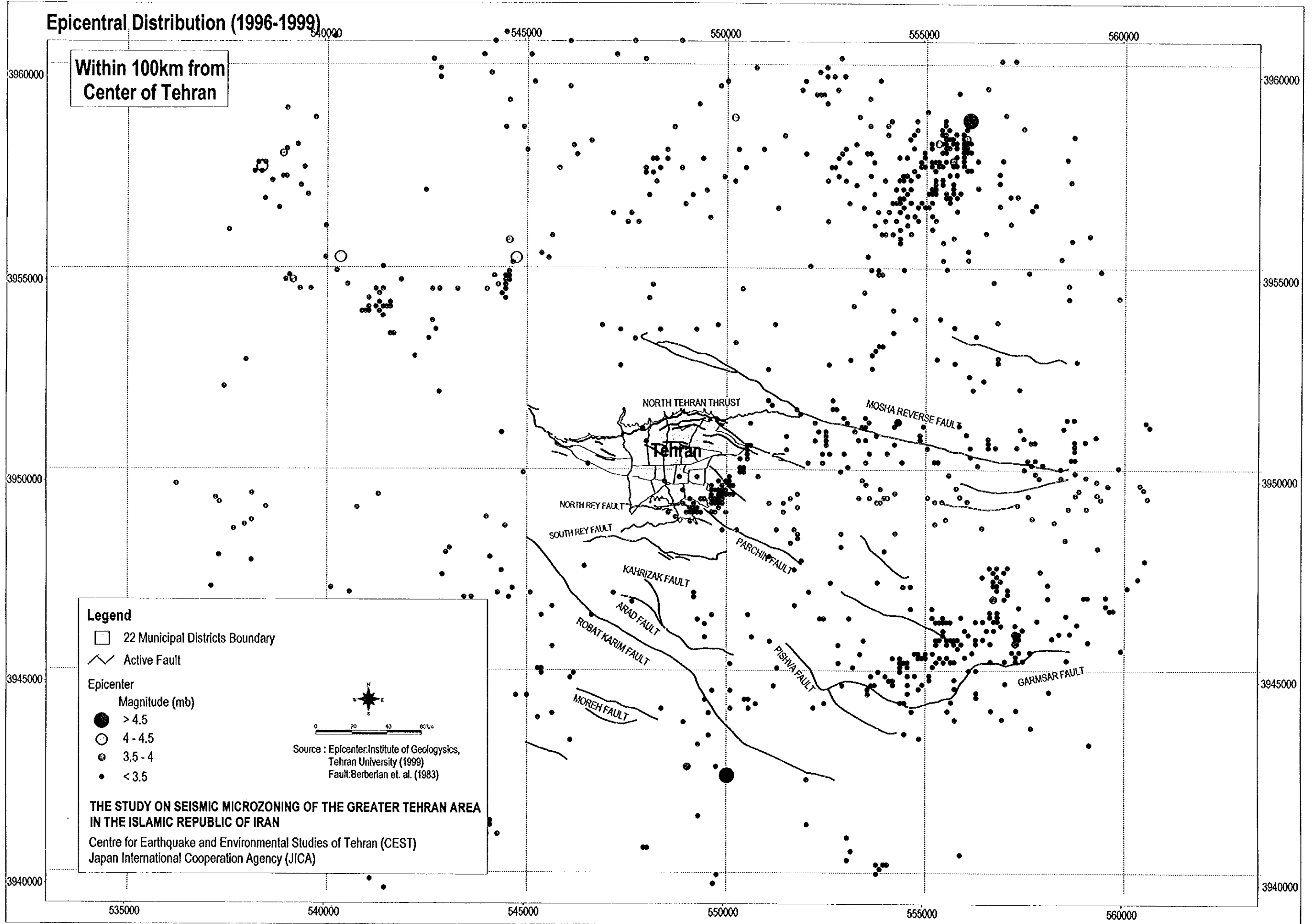


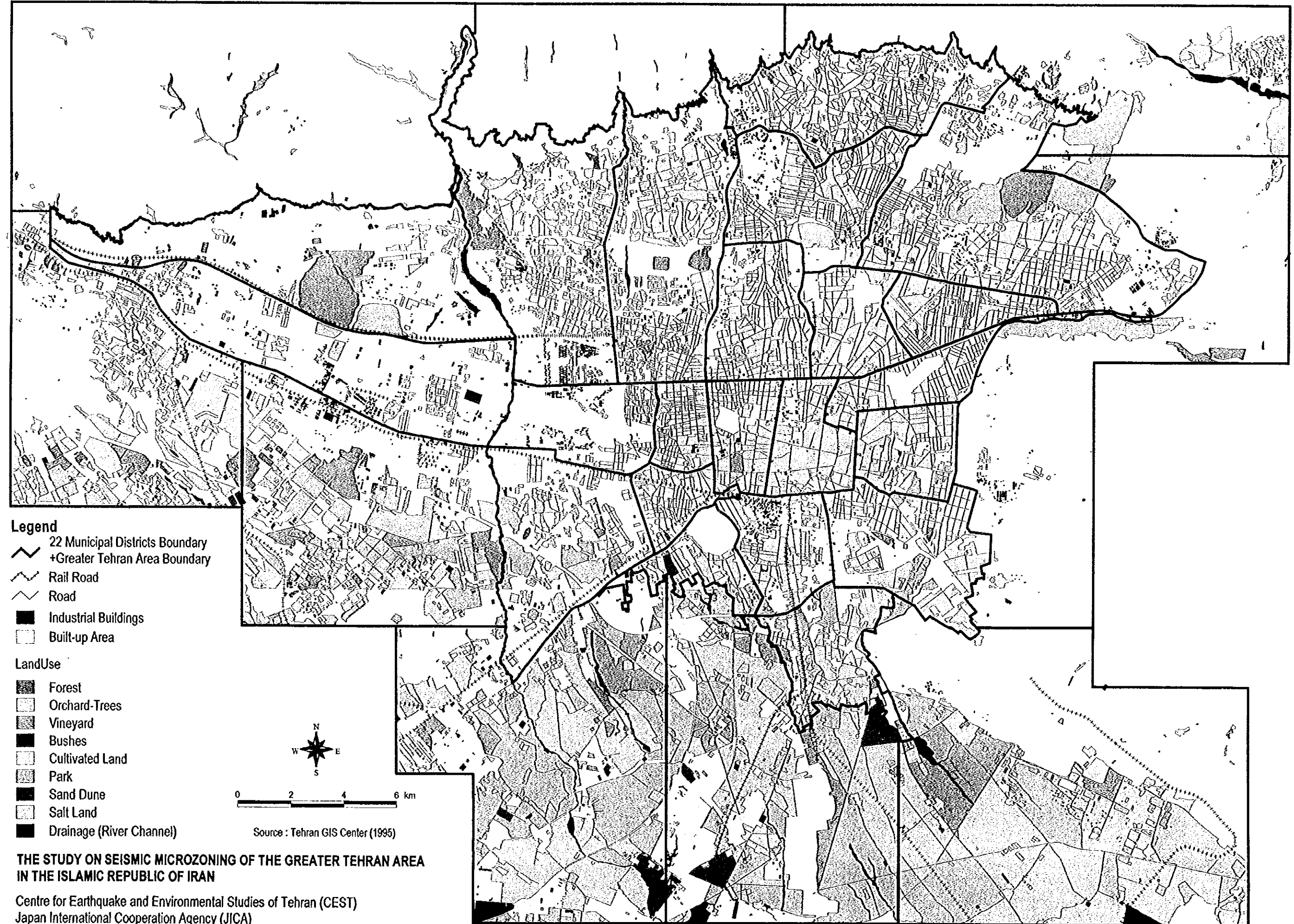
Epicentral Distribution (Historical Earthquake [734-1994])



Epicentral Distribution (1996-1999)



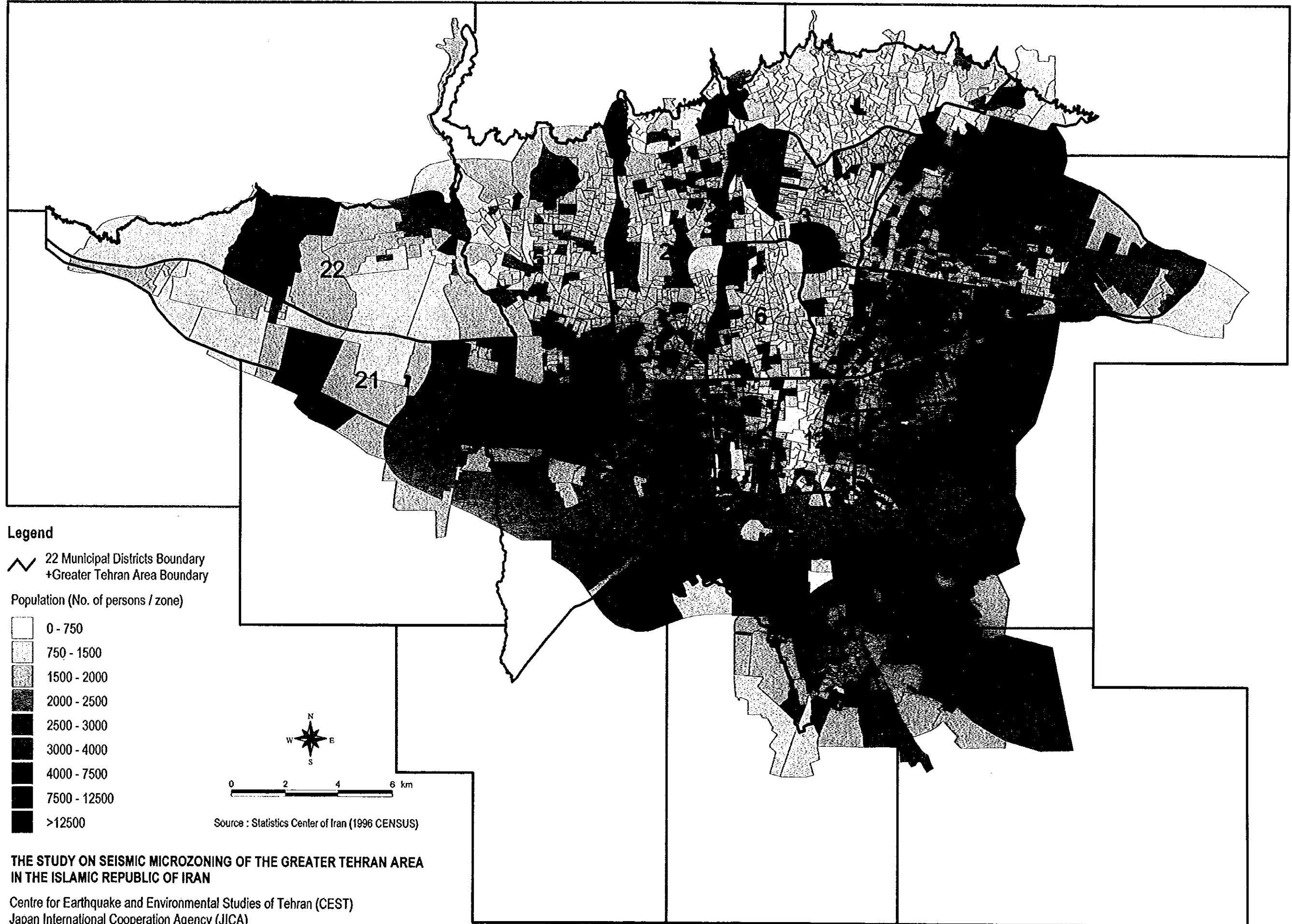
Land Use



**THE STUDY ON SEISMIC MICROZONING OF THE GREATER TEHRAN AREA
IN THE ISLAMIC REPUBLIC OF IRAN**

Centre for Earthquake and Environmental Studies of Tehran (CEST)
Japan International Cooperation Agency (JICA)

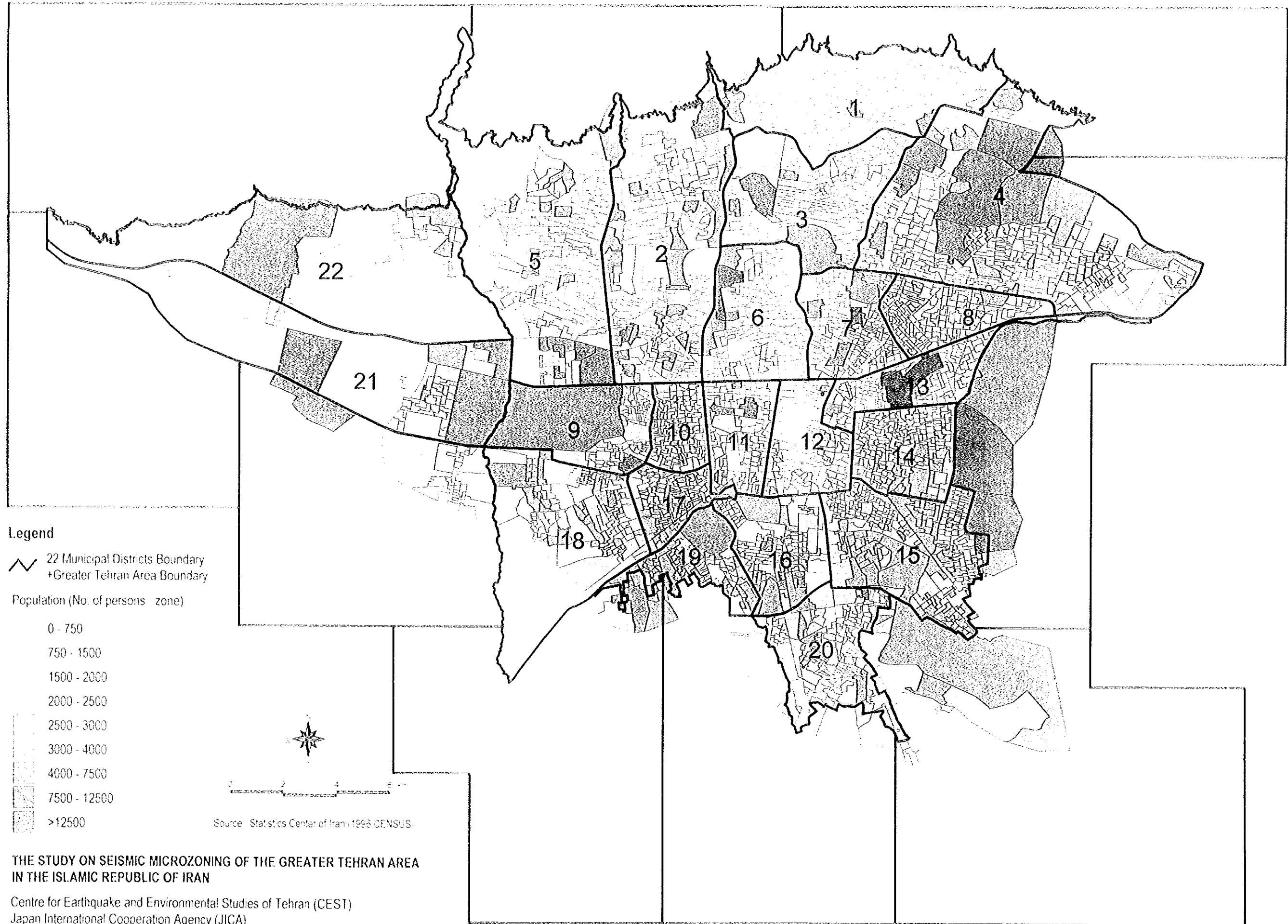
Population



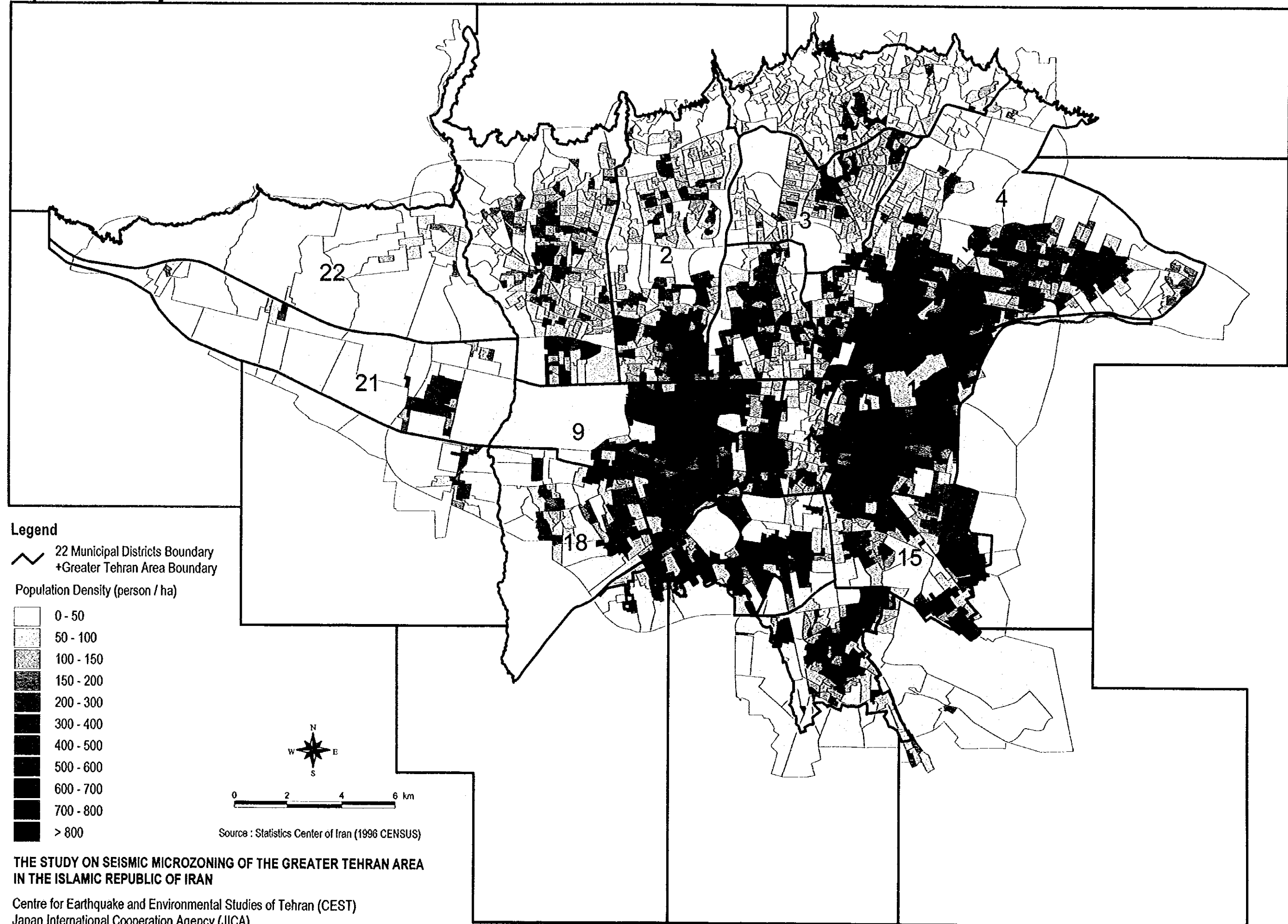
THE STUDY ON SEISMIC MICROZONING OF THE GREATER TEHRAN AREA IN THE ISLAMIC REPUBLIC OF IRAN

Centre for Earthquake and Environmental Studies of Tehran (CEST)
Japan International Cooperation Agency (JICA)

Population



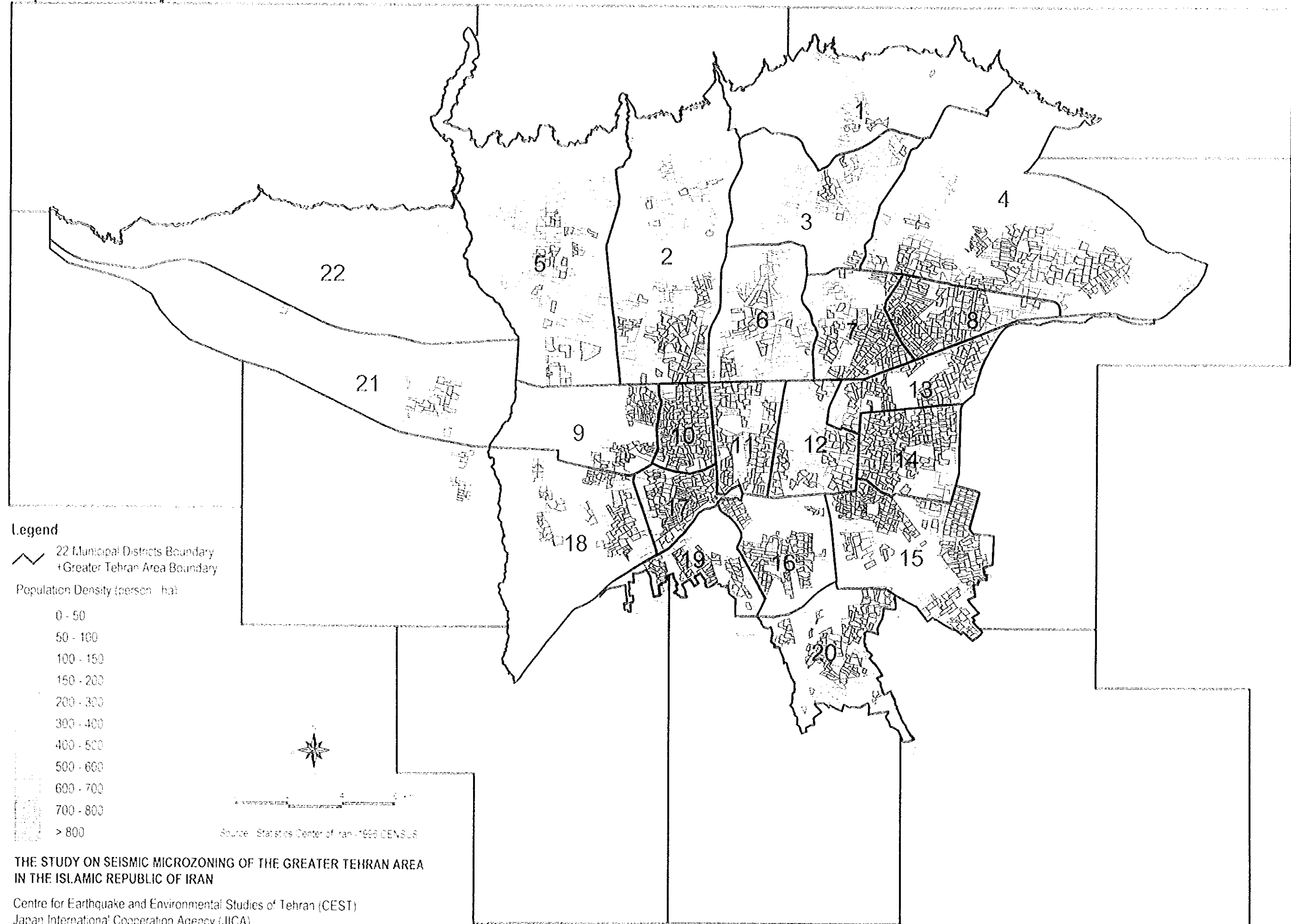
Population Density



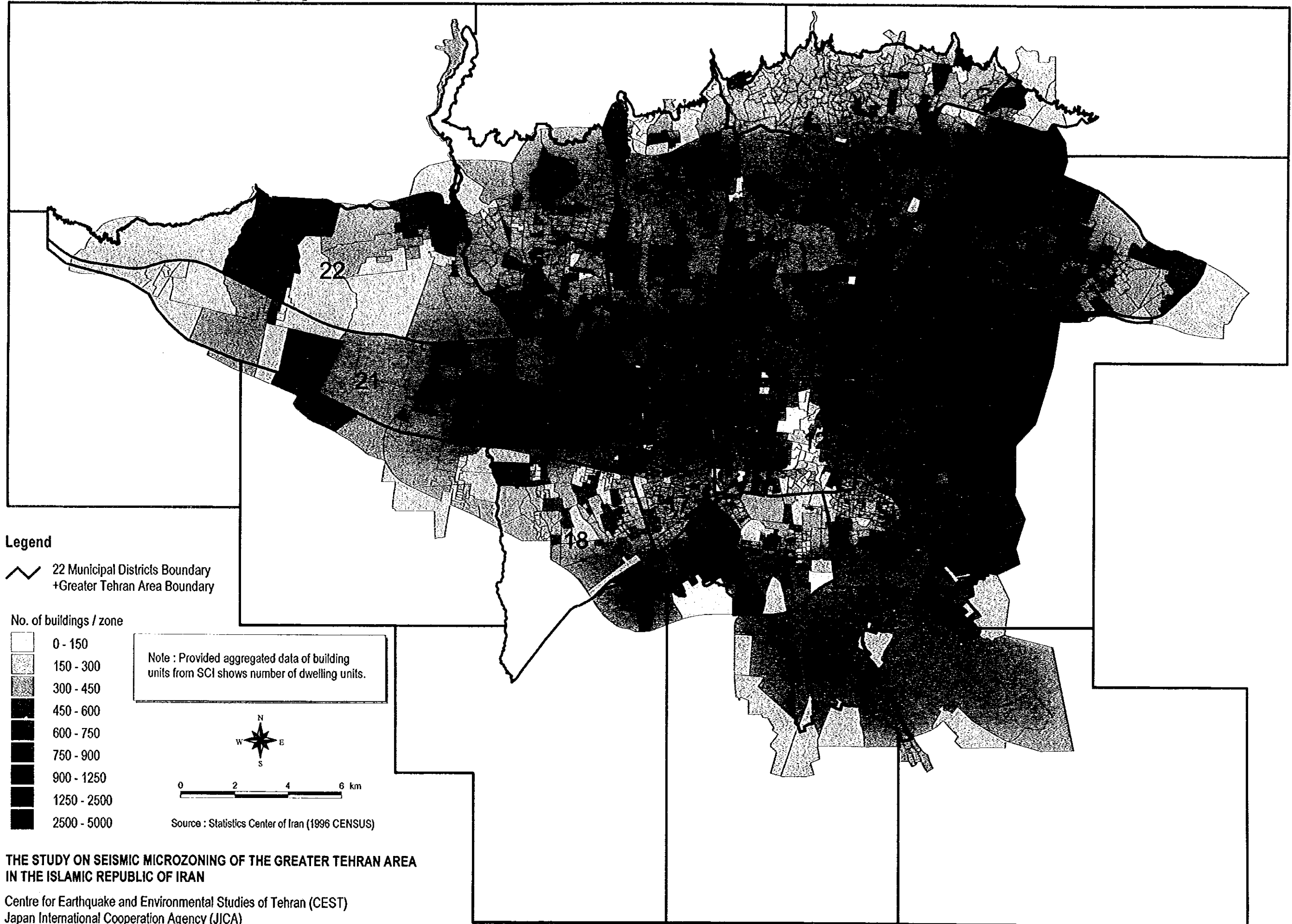
THE STUDY ON SEISMIC MICROZONING OF THE GREATER TEHRAN AREA
IN THE ISLAMIC REPUBLIC OF IRAN

Centre for Earthquake and Environmental Studies of Tehran (CEST)
Japan International Cooperation Agency (JICA)

Population Density



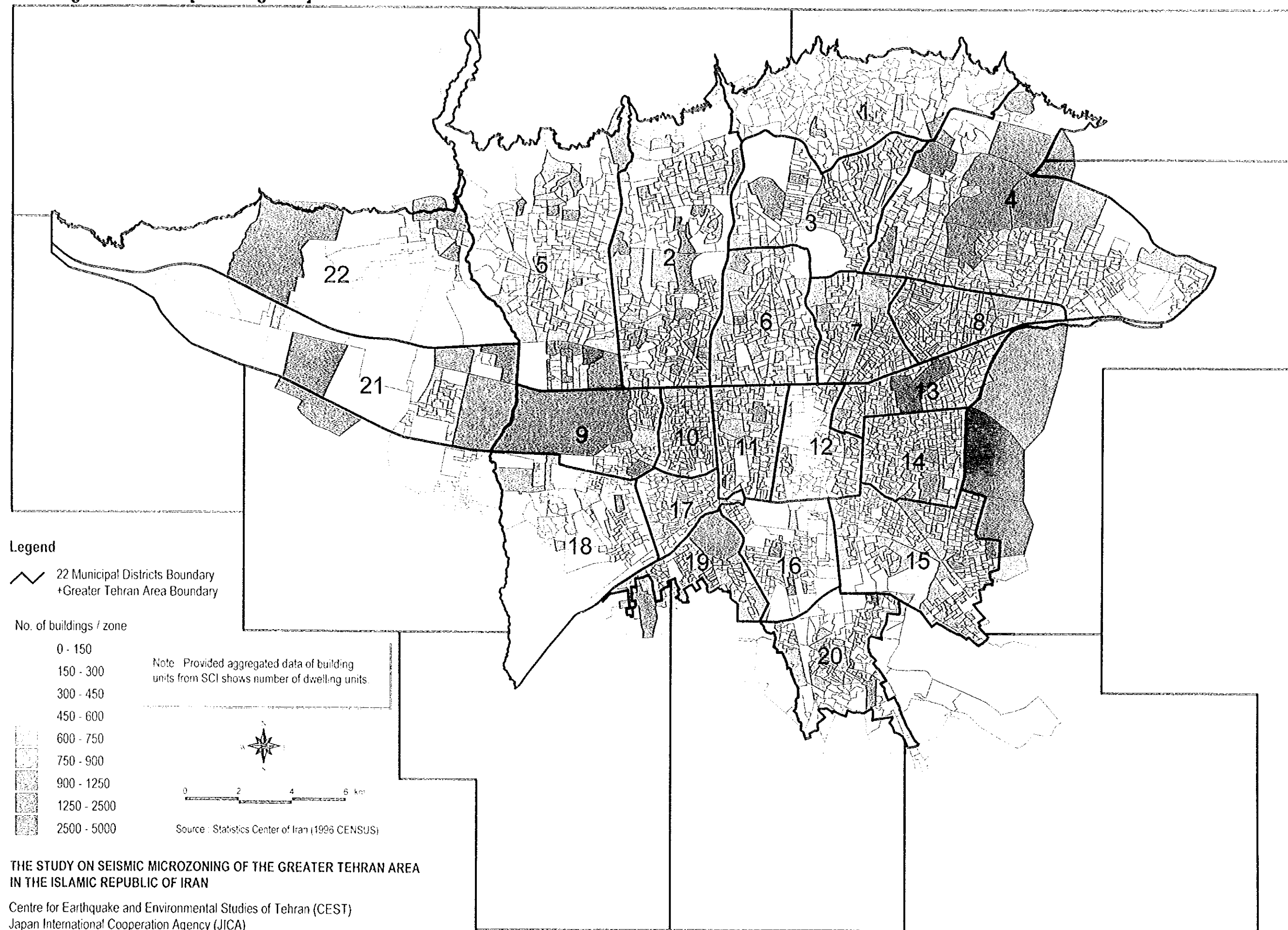
Building Distribution [Dwelling Unit]



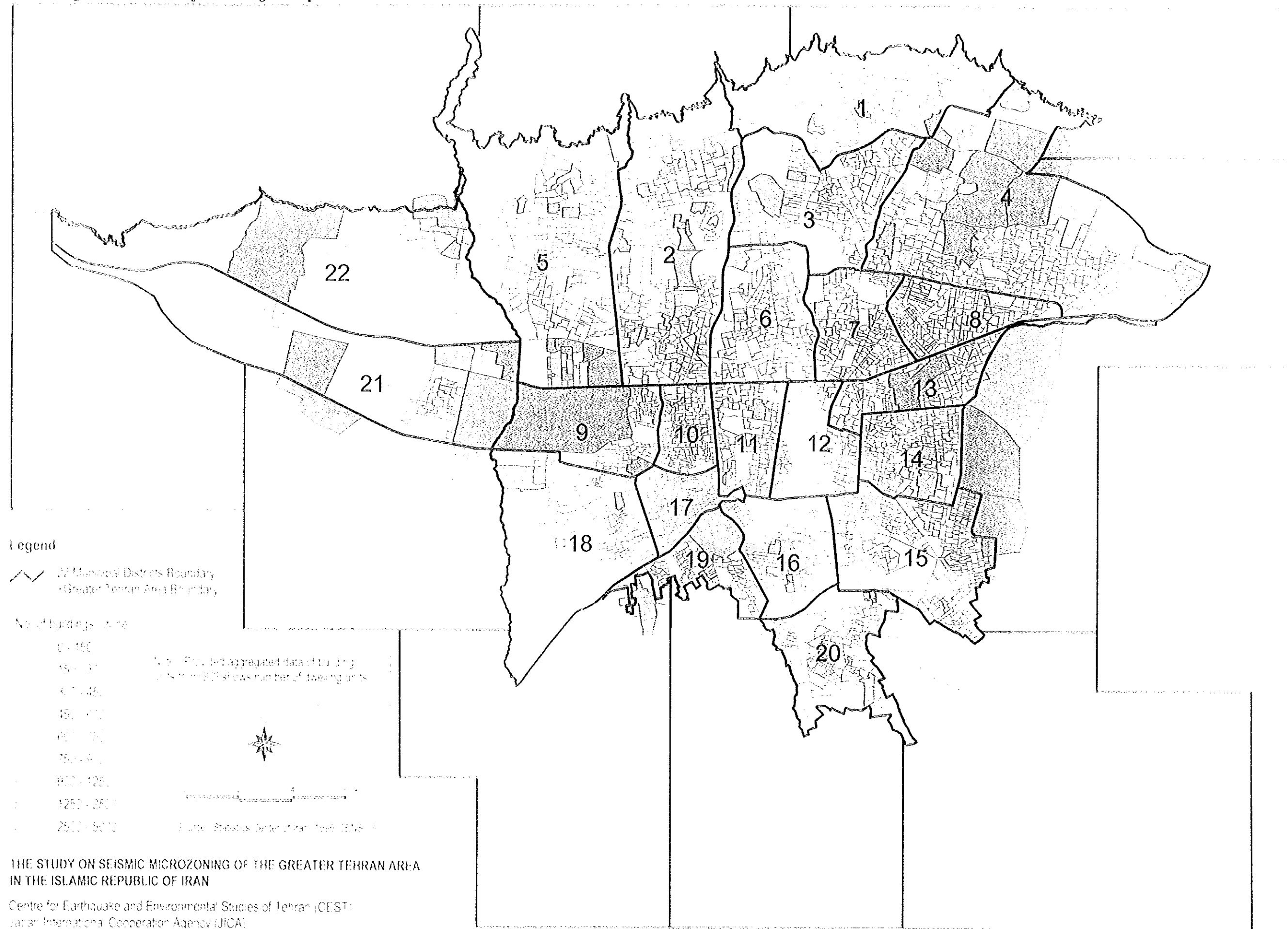
**THE STUDY ON SEISMIC MICROZONING OF THE GREATER TEHRAN AREA
IN THE ISLAMIC REPUBLIC OF IRAN**

Centre for Earthquake and Environmental Studies of Tehran (CEST)
Japan International Cooperation Agency (JICA)

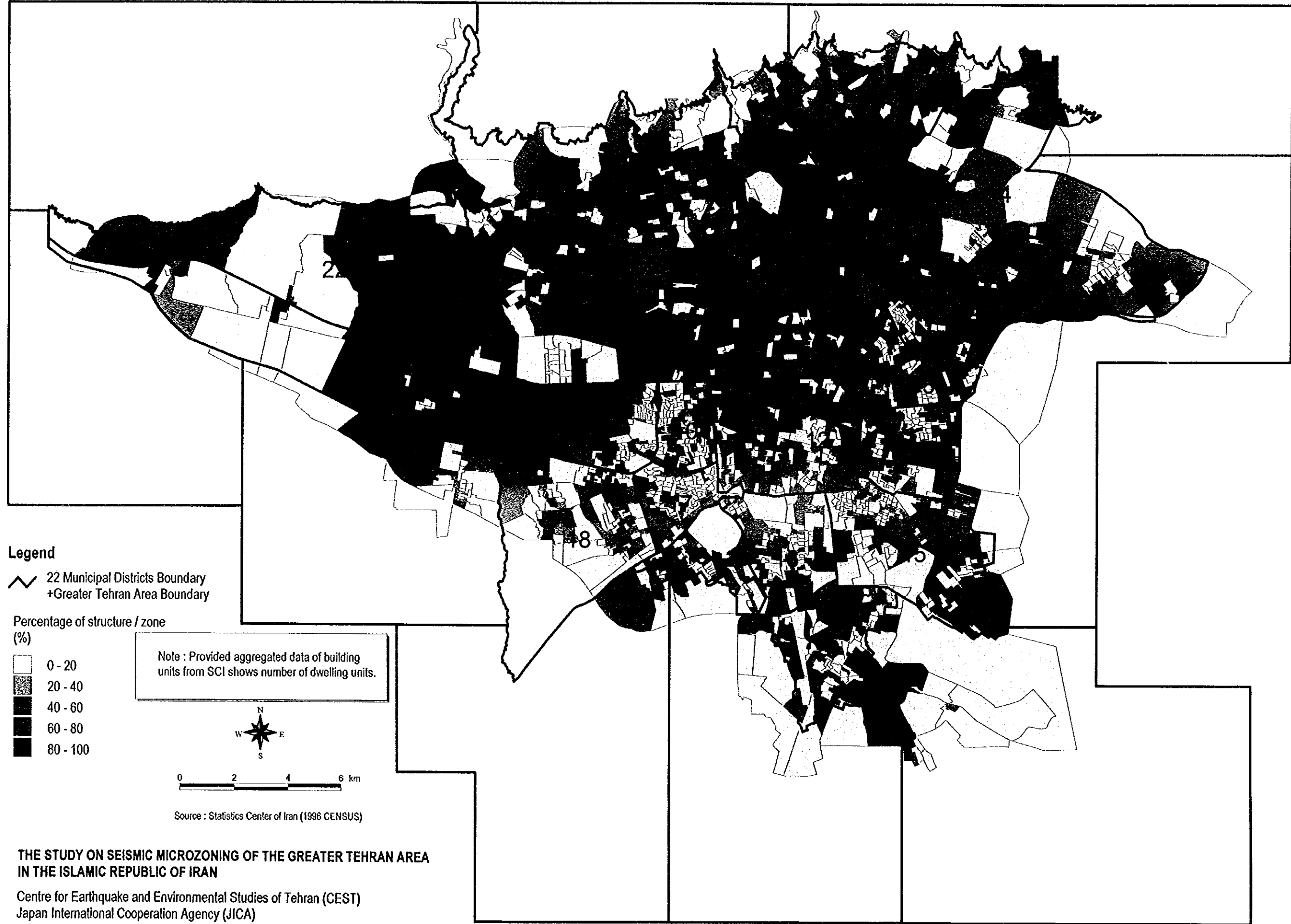
Building Distribution [Dwelling Unit]



Building Distribution [Dwelling Unit]



Building Distribution by Structure (Steel) [Dwelling Unit]



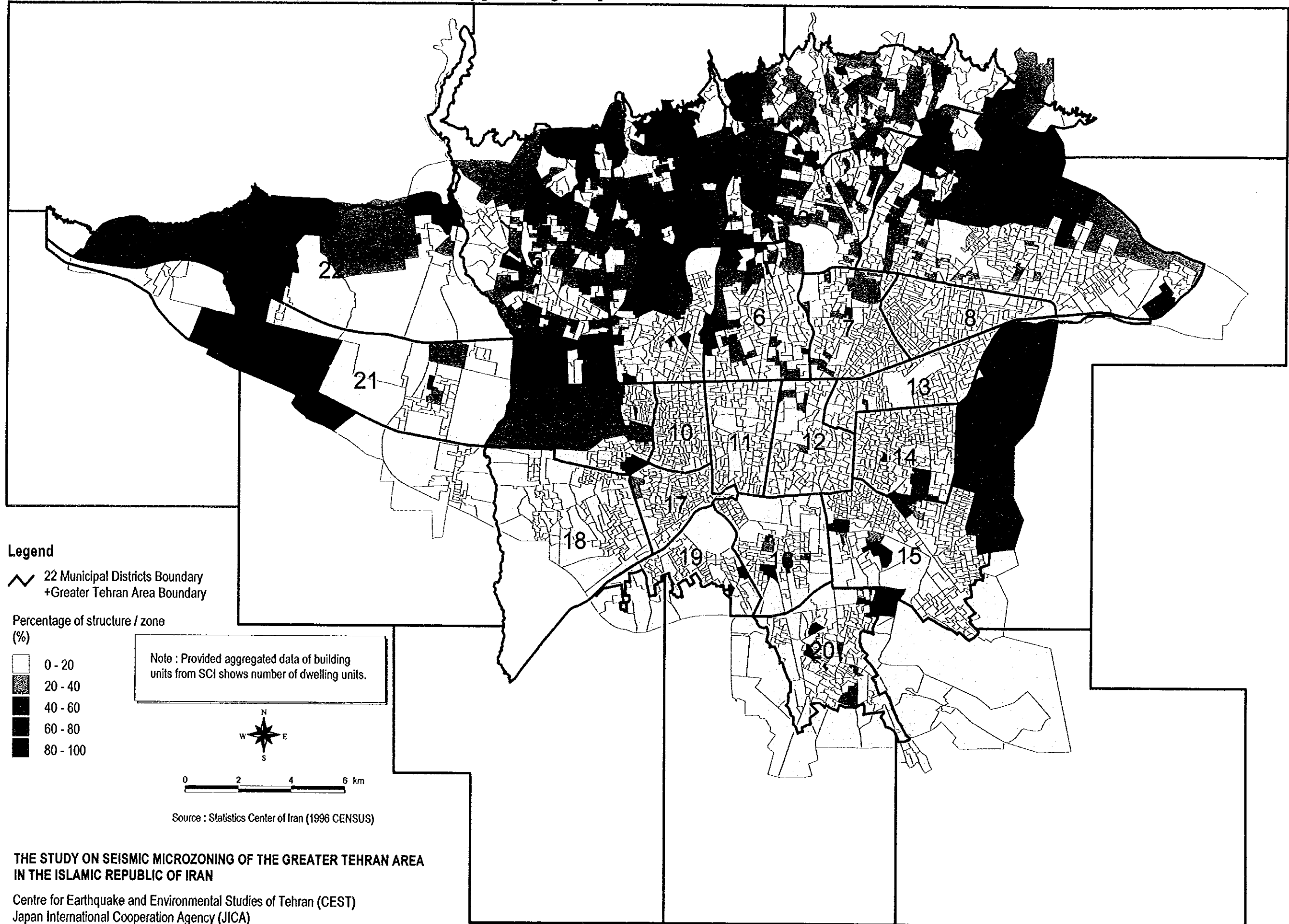
**THE STUDY ON SEISMIC MICROZONING OF THE GREATER TEHRAN AREA
IN THE ISLAMIC REPUBLIC OF IRAN**

Centre for Earthquake and Environmental Studies of Tehran (CEST)
Japan International Cooperation Agency (JICA)

Building Distribution by Structure (Steel) [Dwelling Unit]



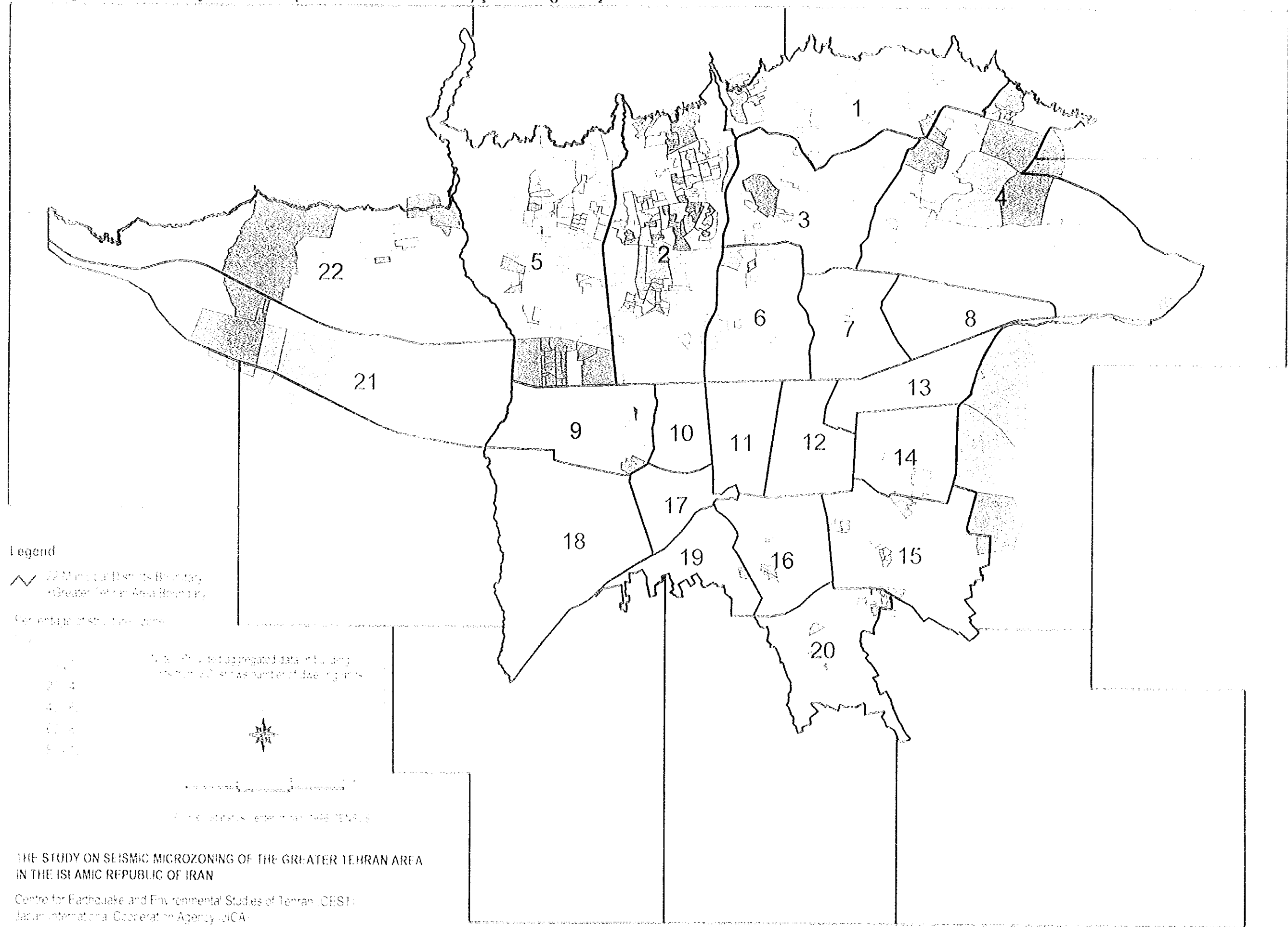
Building Distribution by Structure (Reinforced Concrete) [Dwelling Unit]



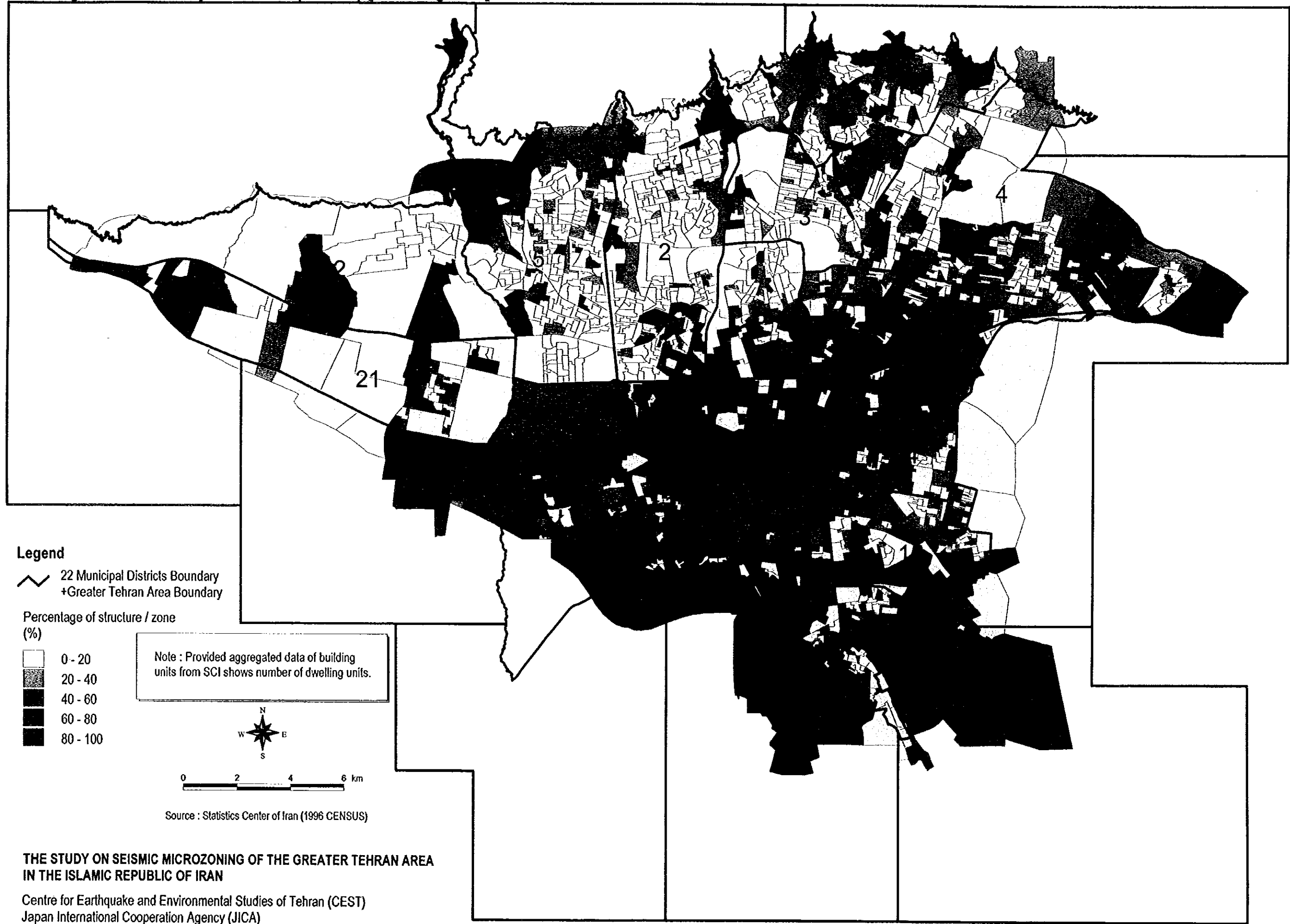
**THE STUDY ON SEISMIC MICROZONING OF THE GREATER TEHRAN AREA
IN THE ISLAMIC REPUBLIC OF IRAN**

Centre for Earthquake and Environmental Studies of Tehran (CEST)
Japan International Cooperation Agency (JICA)

Building Distribution by Structure (Reinforced Concrete) [Dwelling Unit]



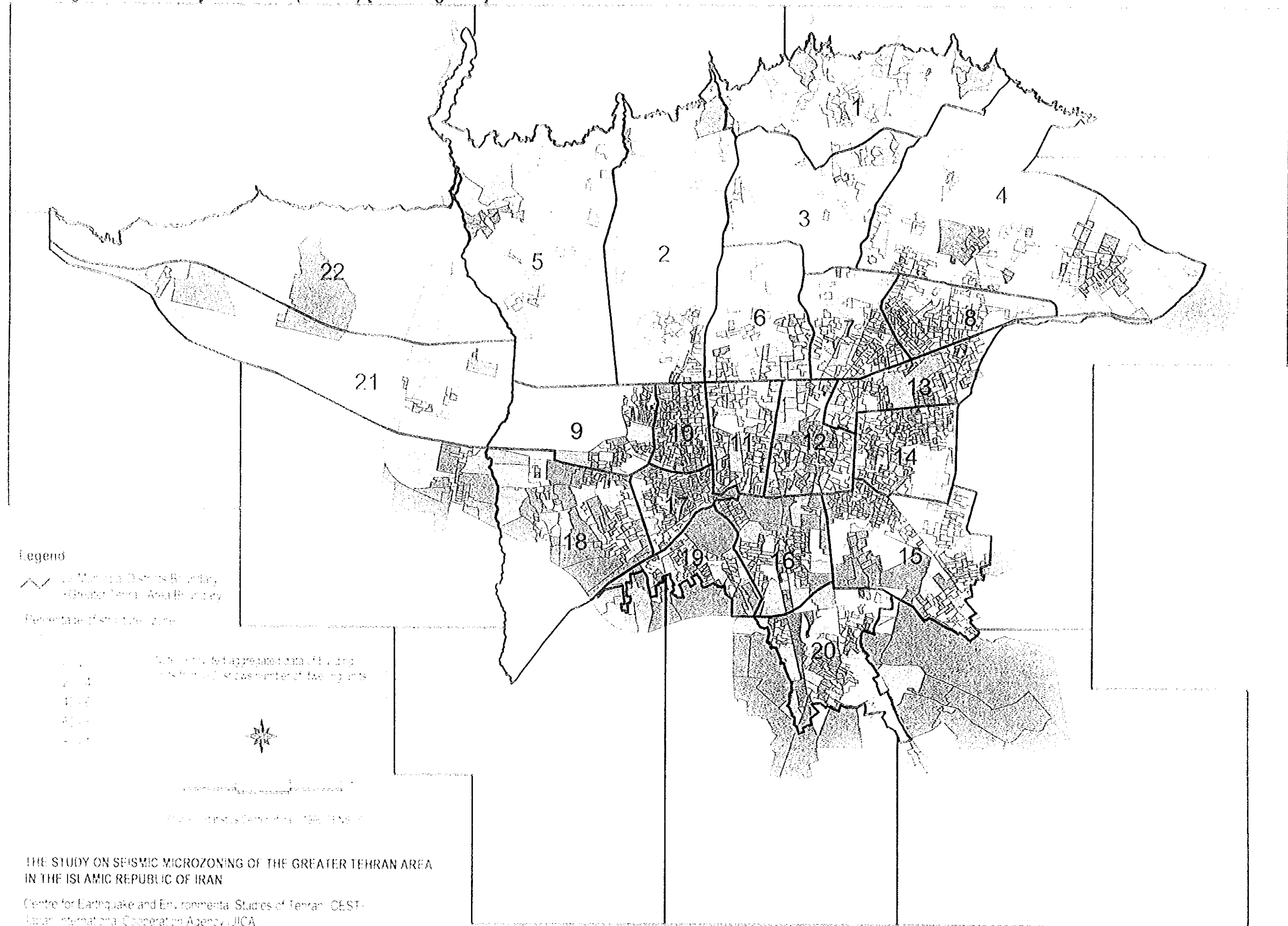
Building Distribution by Structure (Others) [Dwelling Unit]



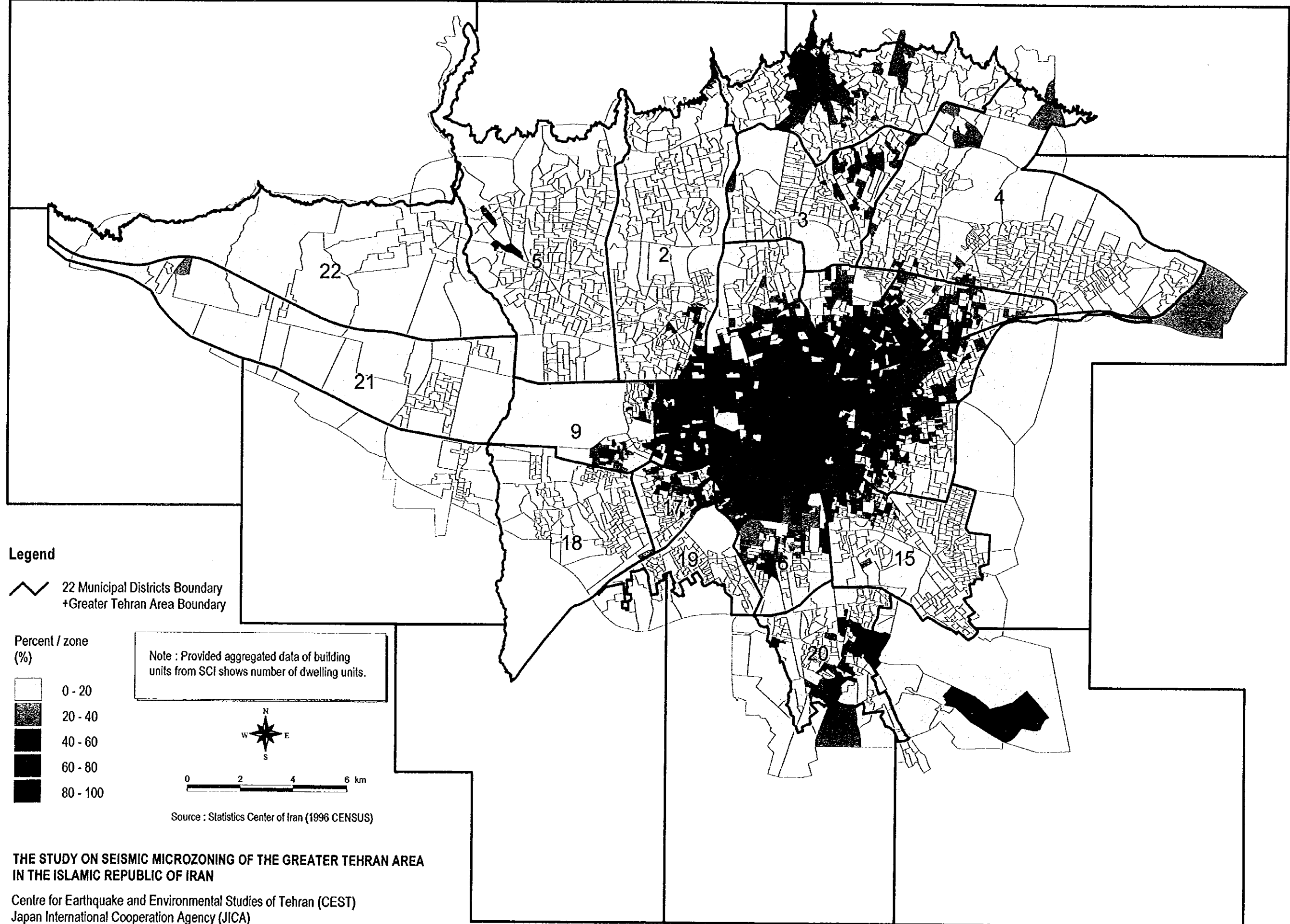
**THE STUDY ON SEISMIC MICROZONING OF THE GREATER TEHRAN AREA
IN THE ISLAMIC REPUBLIC OF IRAN**

Centre for Earthquake and Environmental Studies of Tehran (CEST)
Japan International Cooperation Agency (JICA)

Building Distribution by Structure (Others) [Dwelling Unit]








Building Distribution by Construction Year (Before 1966) [Dwelling Unit]



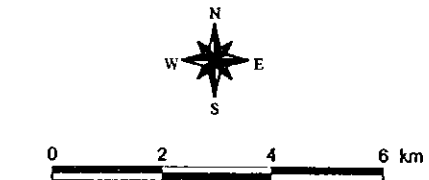
Legend

 22 Municipal Districts Boundary
 Greater Tehran Area Boundary

Percent / zone (%)

	0 - 20
	20 - 40
	40 - 60
	60 - 80
	80 - 100

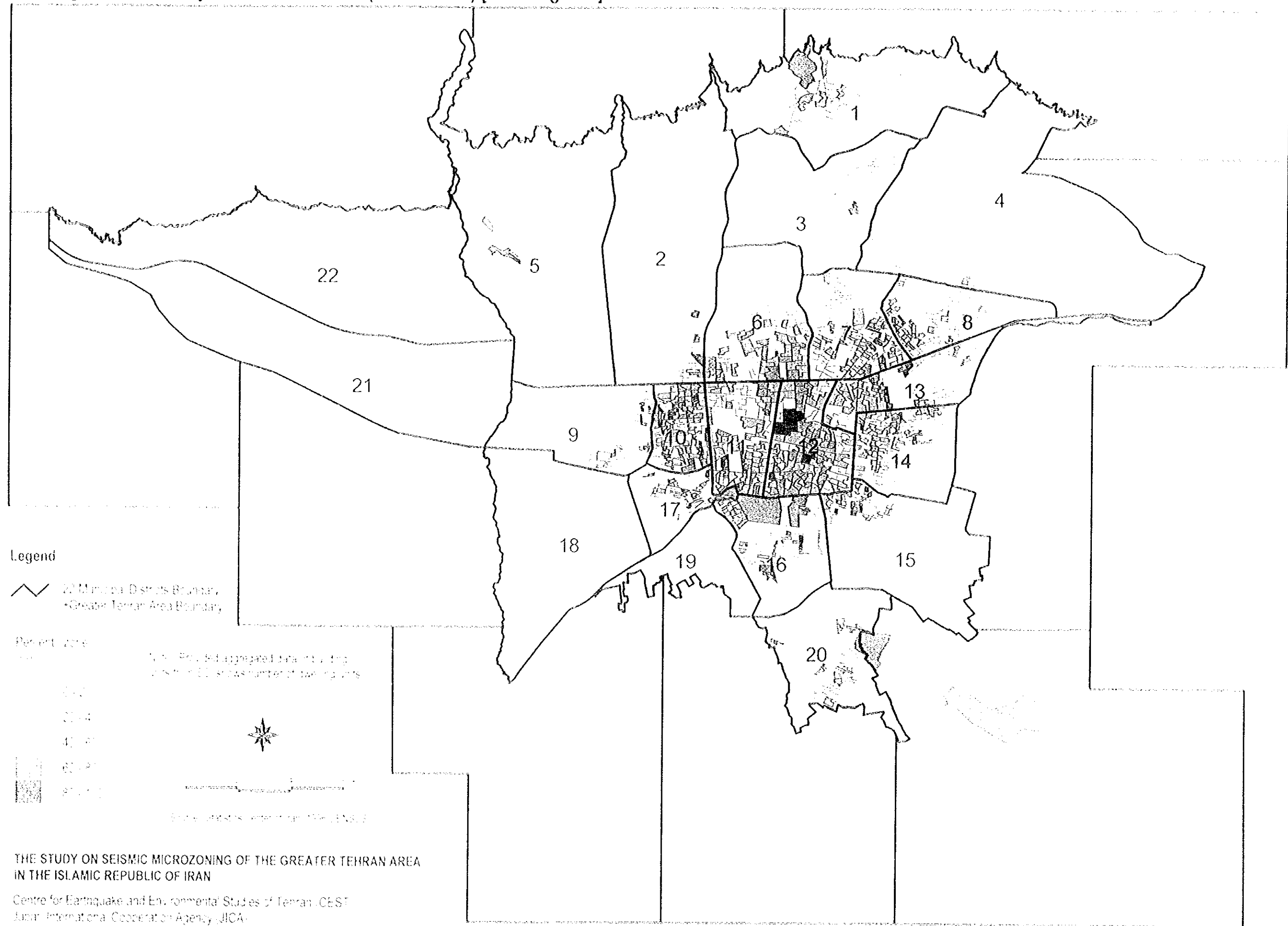
Note : Provided aggregated data of building units from SCI shows number of dwelling units.



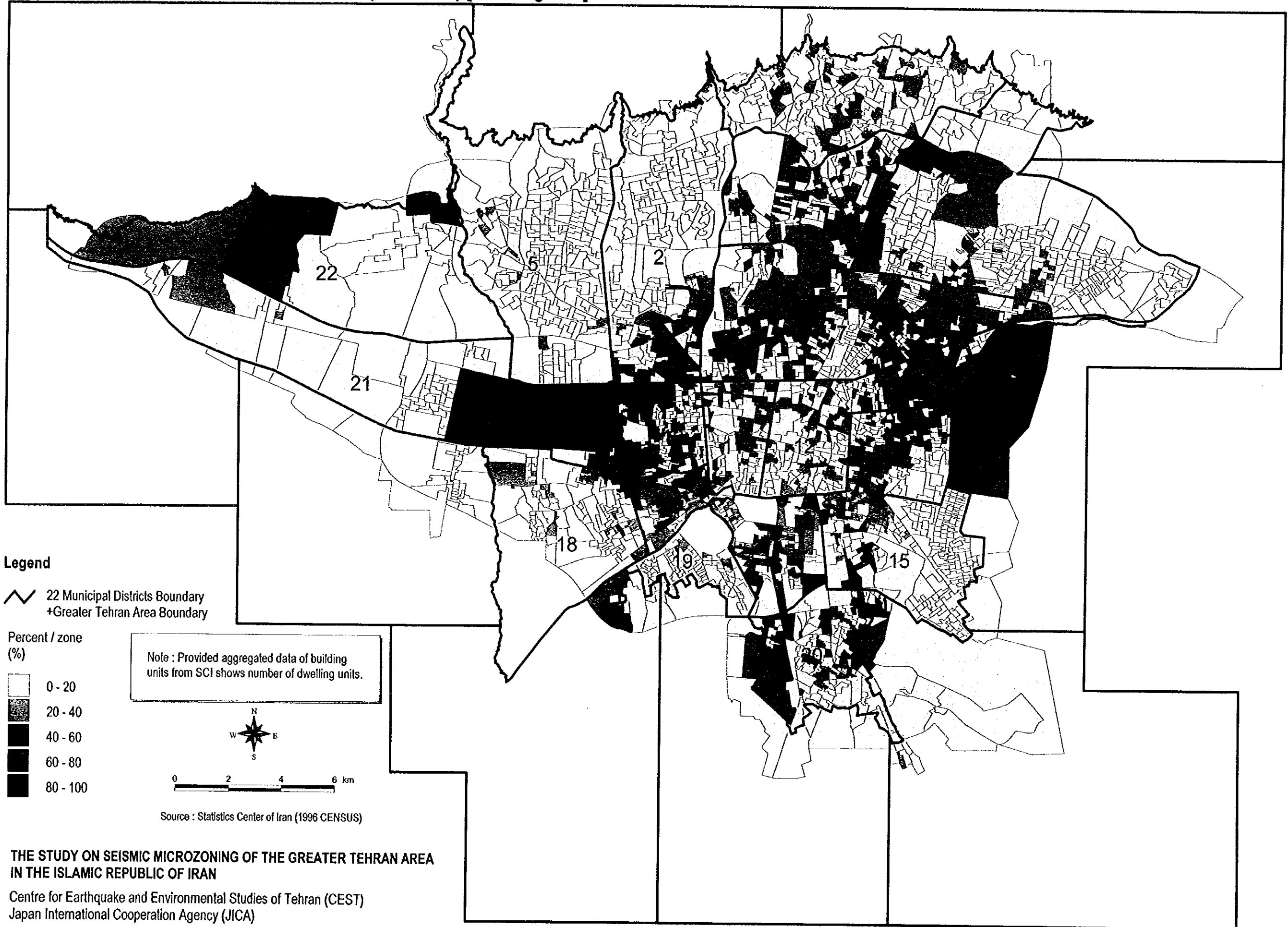
Source : Statistics Center of Iran (1996 CENSUS)

**THE STUDY ON SEISMIC MICROZONING OF THE GREATER TEHRAN AREA
 IN THE ISLAMIC REPUBLIC OF IRAN**
 Centre for Earthquake and Environmental Studies of Tehran (CEST)
 Japan International Cooperation Agency (JICA)

Building Distribution by Construction Year (Before 1966) [Dwelling Unit]



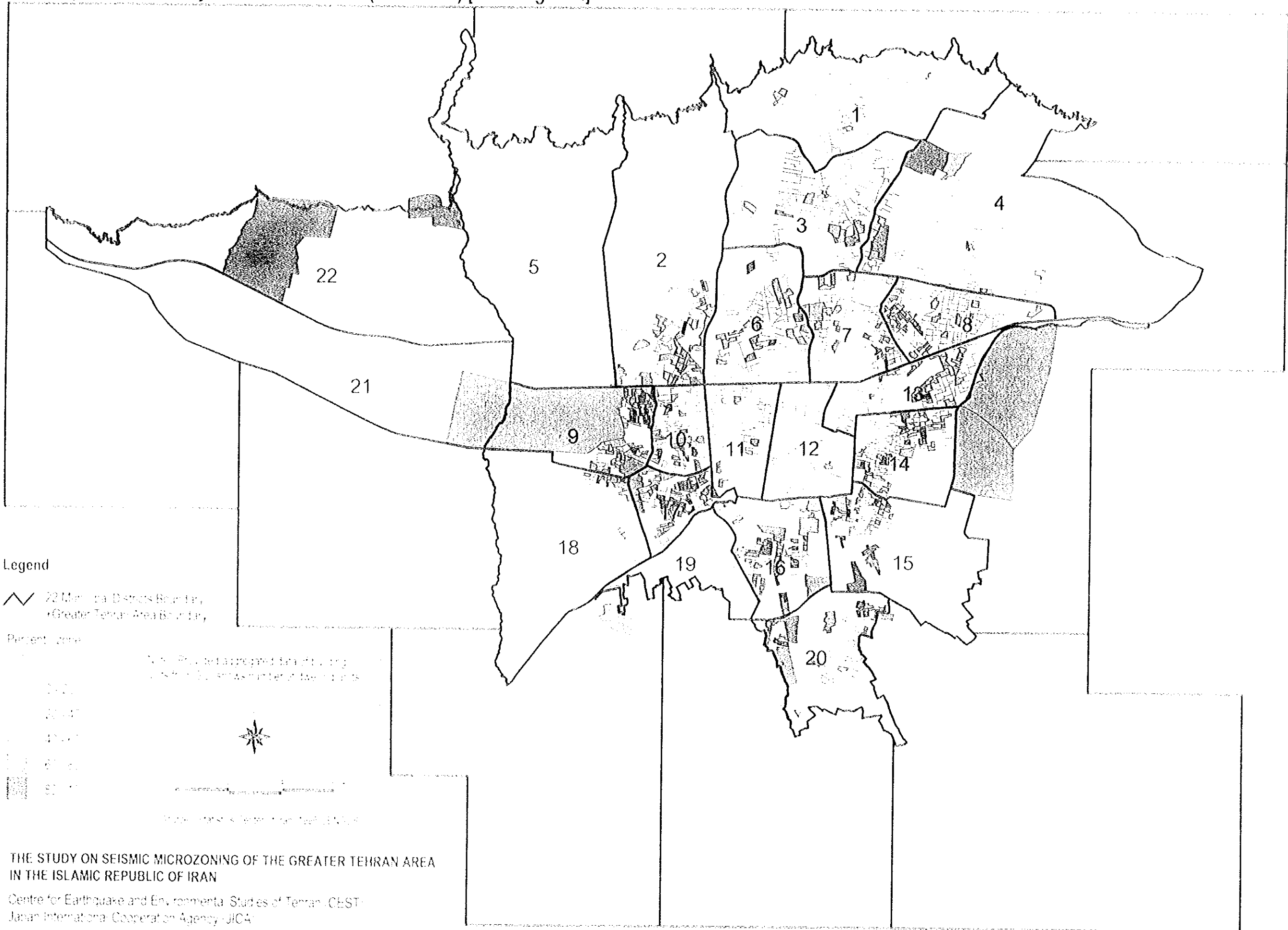
Building Distribution by Construction Year (1966-1975) [Dwelling Unit]



**THE STUDY ON SEISMIC MICROZONING OF THE GREATER TEHRAN AREA
IN THE ISLAMIC REPUBLIC OF IRAN**

Centre for Earthquake and Environmental Studies of Tehran (CEST)
Japan International Cooperation Agency (JICA)

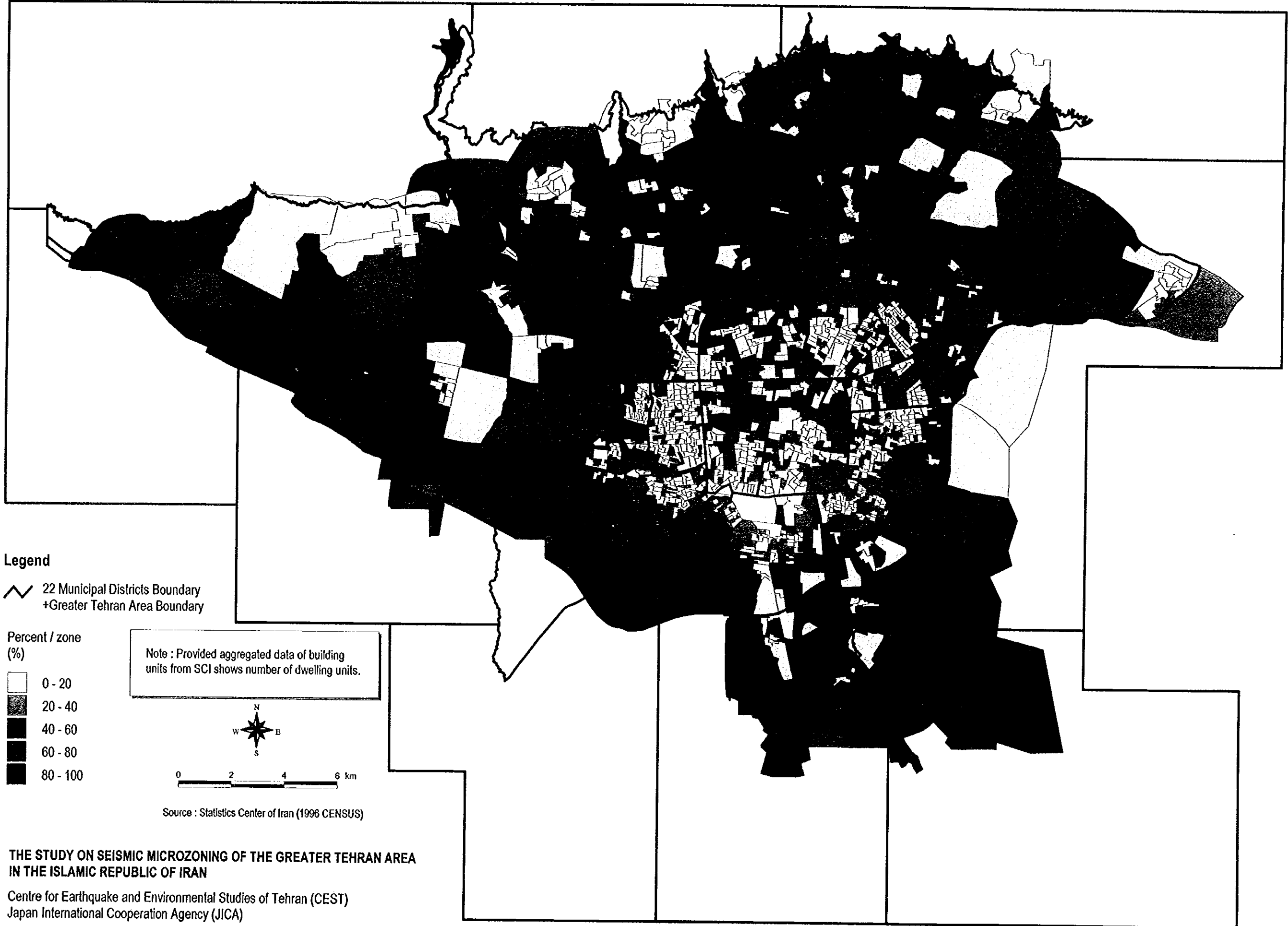
Building Distribution by Construction Year (1966-1975) [Dwelling Unit]



THE STUDY ON SEISMIC MICROZONING OF THE GREATER TEHRAN AREA
IN THE ISLAMIC REPUBLIC OF IRAN

Centre for Earthquake and Environmental Studies of Tehran (CEST)
Japan International Cooperation Agency (JICA)

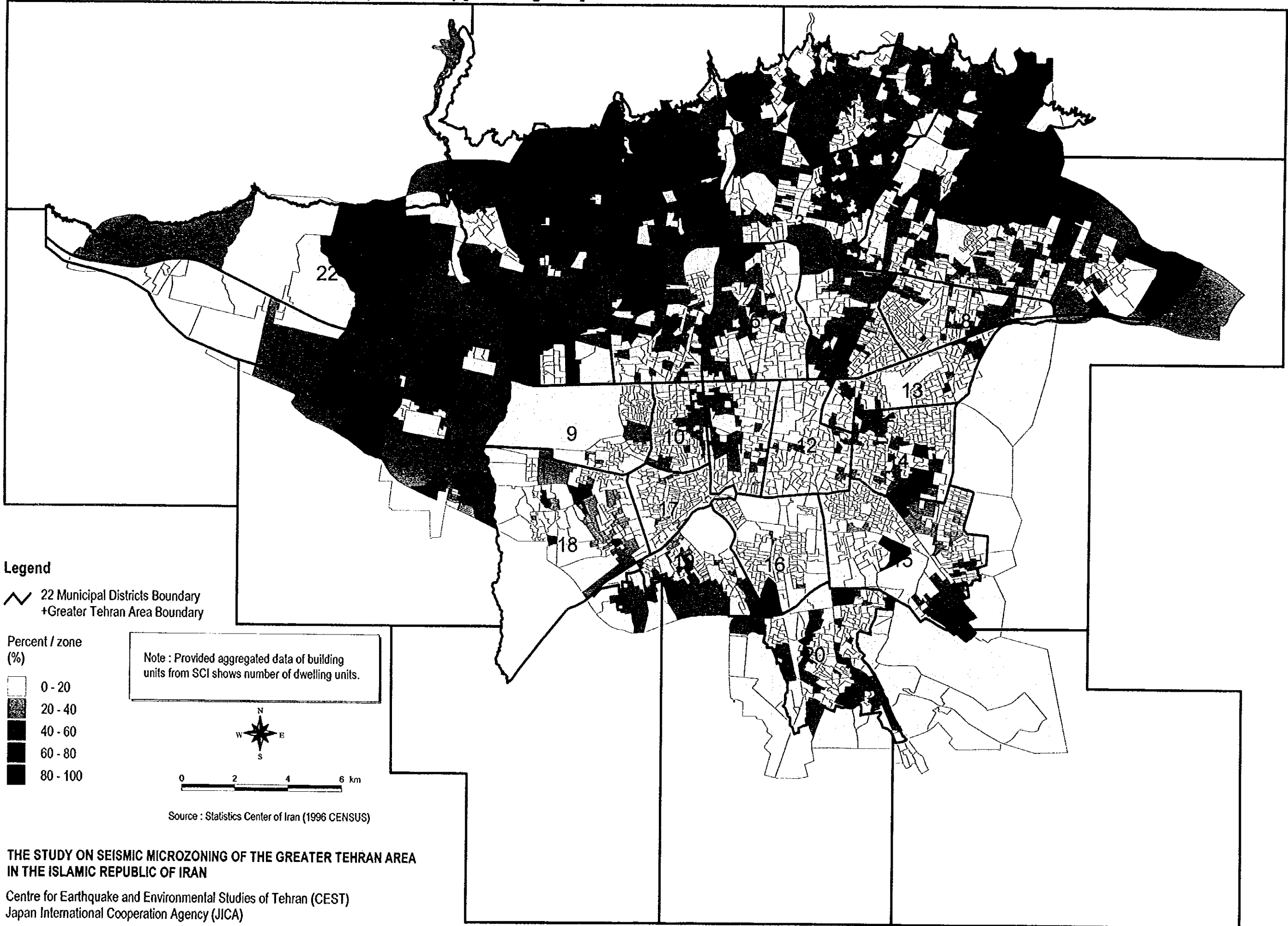
Building Distribution by Construction Year (1976-1988) [Dwelling Unit]



**THE STUDY ON SEISMIC MICROZONING OF THE GREATER TEHRAN AREA
IN THE ISLAMIC REPUBLIC OF IRAN**

Centre for Earthquake and Environmental Studies of Tehran (CEST)
Japan International Cooperation Agency (JICA)

Building Distribution by Construction Year (After 1988) [Dwelling Unit]



Building Distribution by Construction Year (After 1988) [Dwelling Unit]

