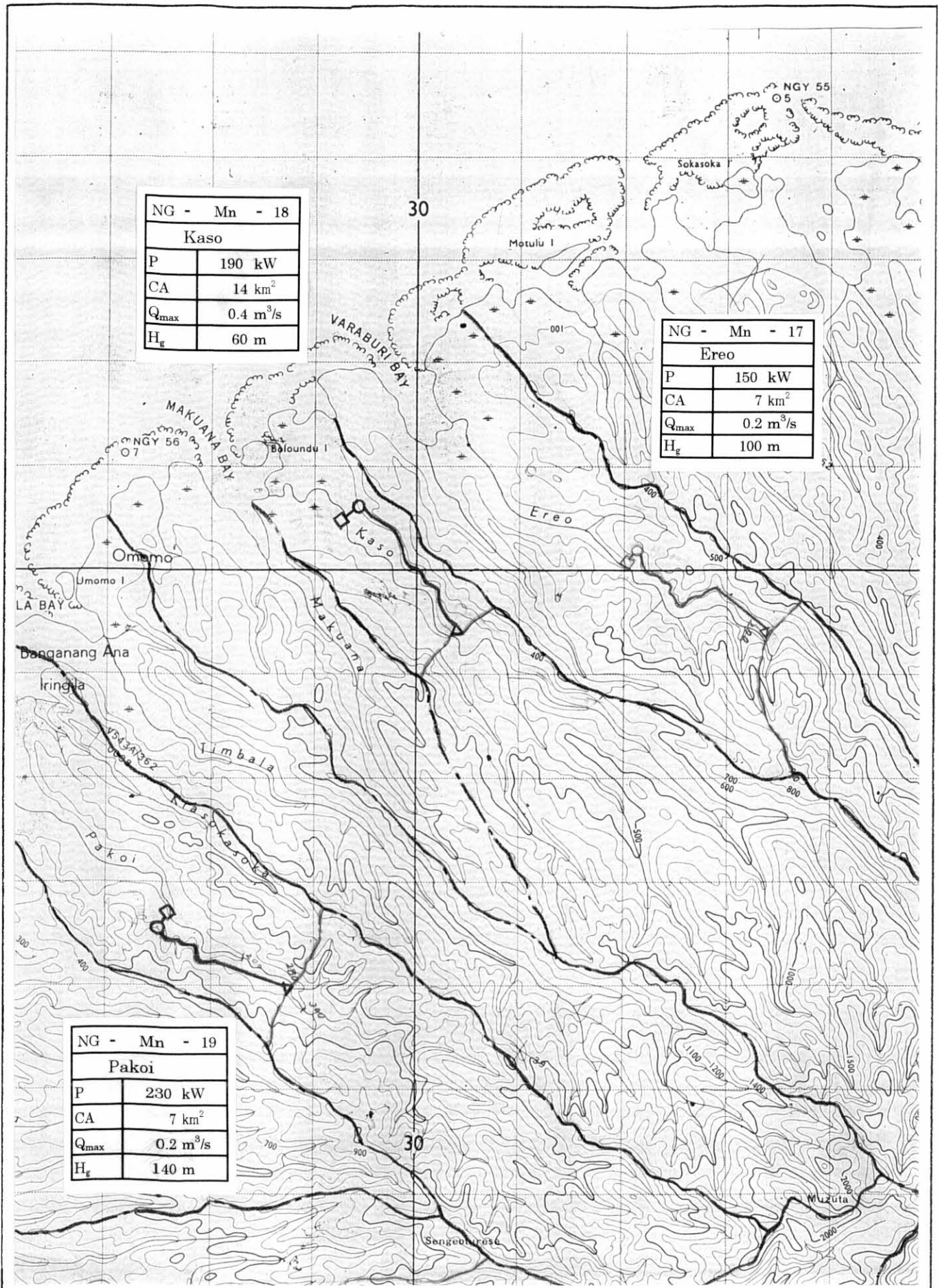


JAPAN INTERNATIONAL COOPERATION AGENCY	MASTER PLAN STUDY OF POWER DEVELOPMENT IN SOLOMON ISLANDS	TITLE Appendix 5-14 (14) Hydro Potential Map New Georgia (14)
TOKYO ELECTRIC POWER SERVICES CO., LTD IC NET CO., LTD		

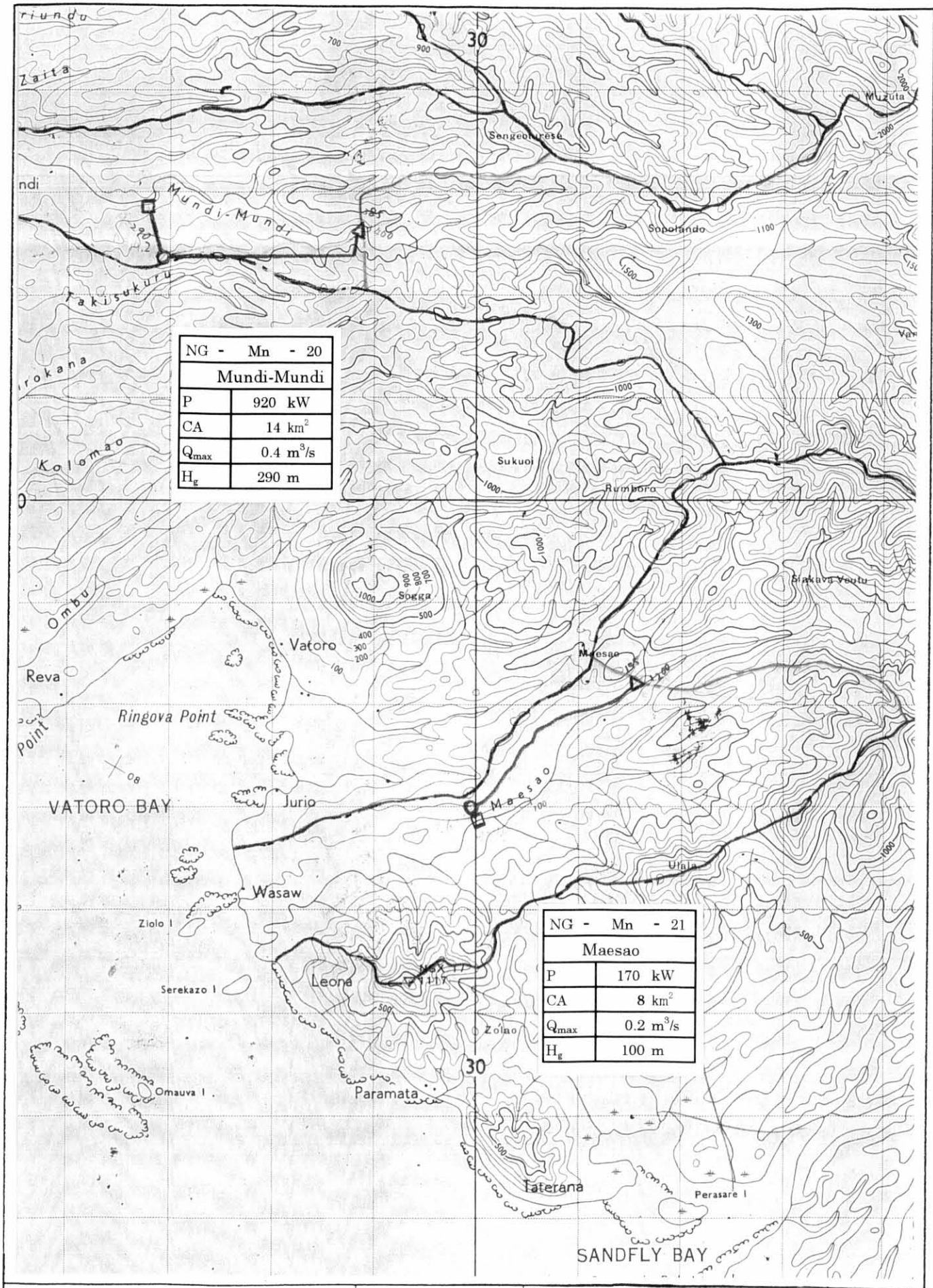


NG - Mn - 18	
Kaso	
P	190 kW
CA	14 km ²
Q _{max}	0.4 m ³ /s
H _g	60 m

NG - Mn - 17	
Ereo	
P	150 kW
CA	7 km ²
Q _{max}	0.2 m ³ /s
H _g	100 m

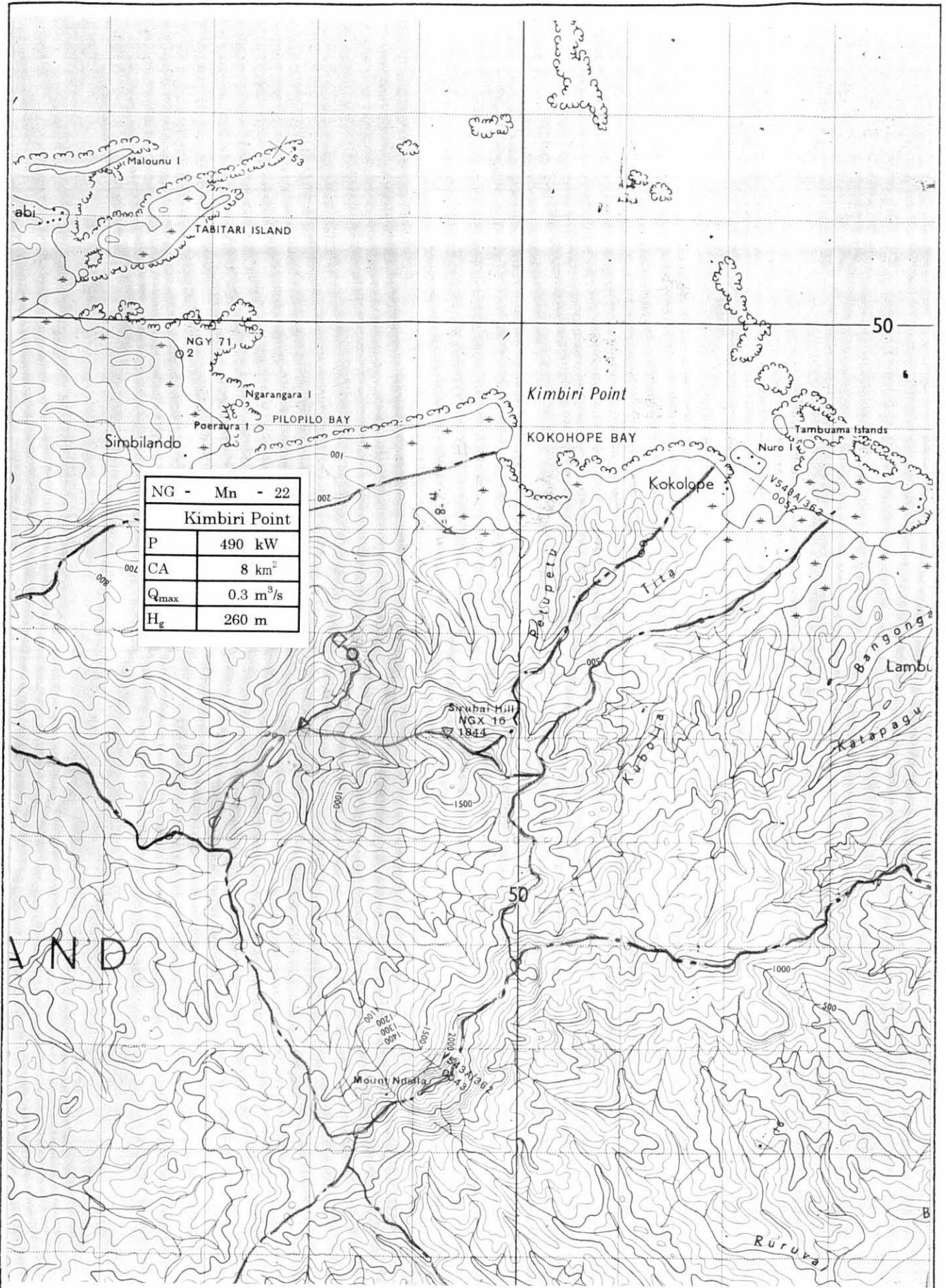
NG - Mn - 19	
Pakoi	
P	230 kW
CA	7 km ²
Q _{max}	0.2 m ³ /s
H _g	140 m

JAPAN INTERNATIONAL COOPERATION AGENCY	MASTER PLAN STUDY OF POWER DEVELOPMENT IN SOLOMON ISLANDS	TITLE Appendix 5-1-4 (15) Hydro Potential Map New Georgia (15)
TOKYO ELECTRIC POWER SERVICES CO., LTD IC NET CO., LTD		



NG - Mn - 20	
Mundi-Mundi	
P	920 kW
CA	14 km ²
Q _{max}	0.4 m ³ /s
H _g	290 m

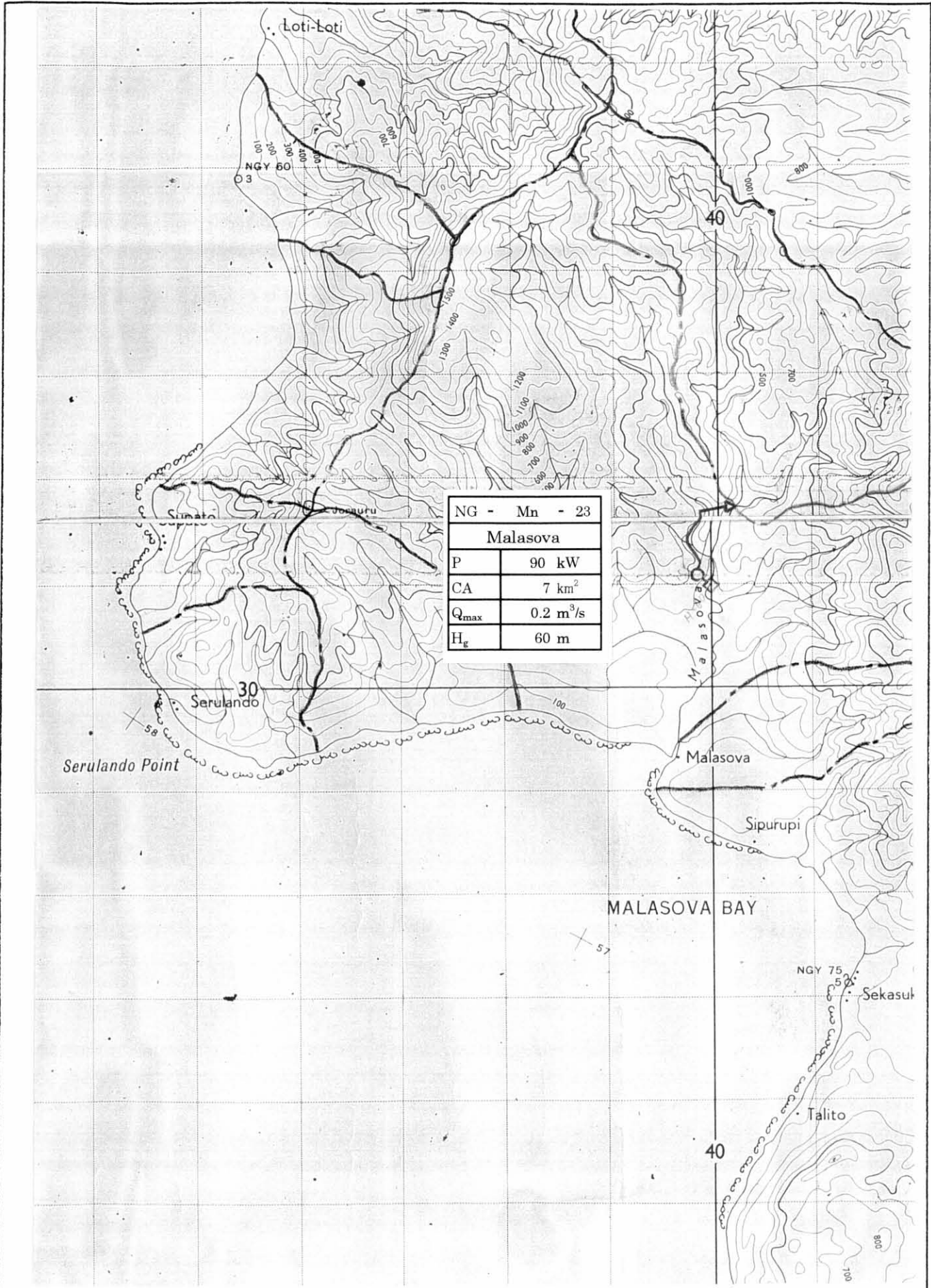
NG - Mn - 21	
Maesao	
P	170 kW
CA	8 km ²
Q _{max}	0.2 m ³ /s
H _g	100 m



JAPAN INTERNATIONAL COOPERATION AGENCY
 TOKYO ELECTRIC POWER SERVICES CO., LTD
 IC NET CO., LTD

MASTER PLAN STUDY
 OF POWER
 DEVELOPMENT IN
 SOLOMON ISLANDS

TITLE
Appendix 5-1-4 (17)
Hydro Potential Map
New Georgia (17)



JAPAN INTERNATIONAL COOPERATION AGENCY	MASTER PLAN STUDY OF POWER DEVELOPMENT IN SOLOMON ISLANDS	TITLE Appendix 5-1-14 (18) Hydro Potential Map New Georgia (18)
TOKYO ELECTRIC POWER SERVICES CO., LTD IC NET CO., LTD		

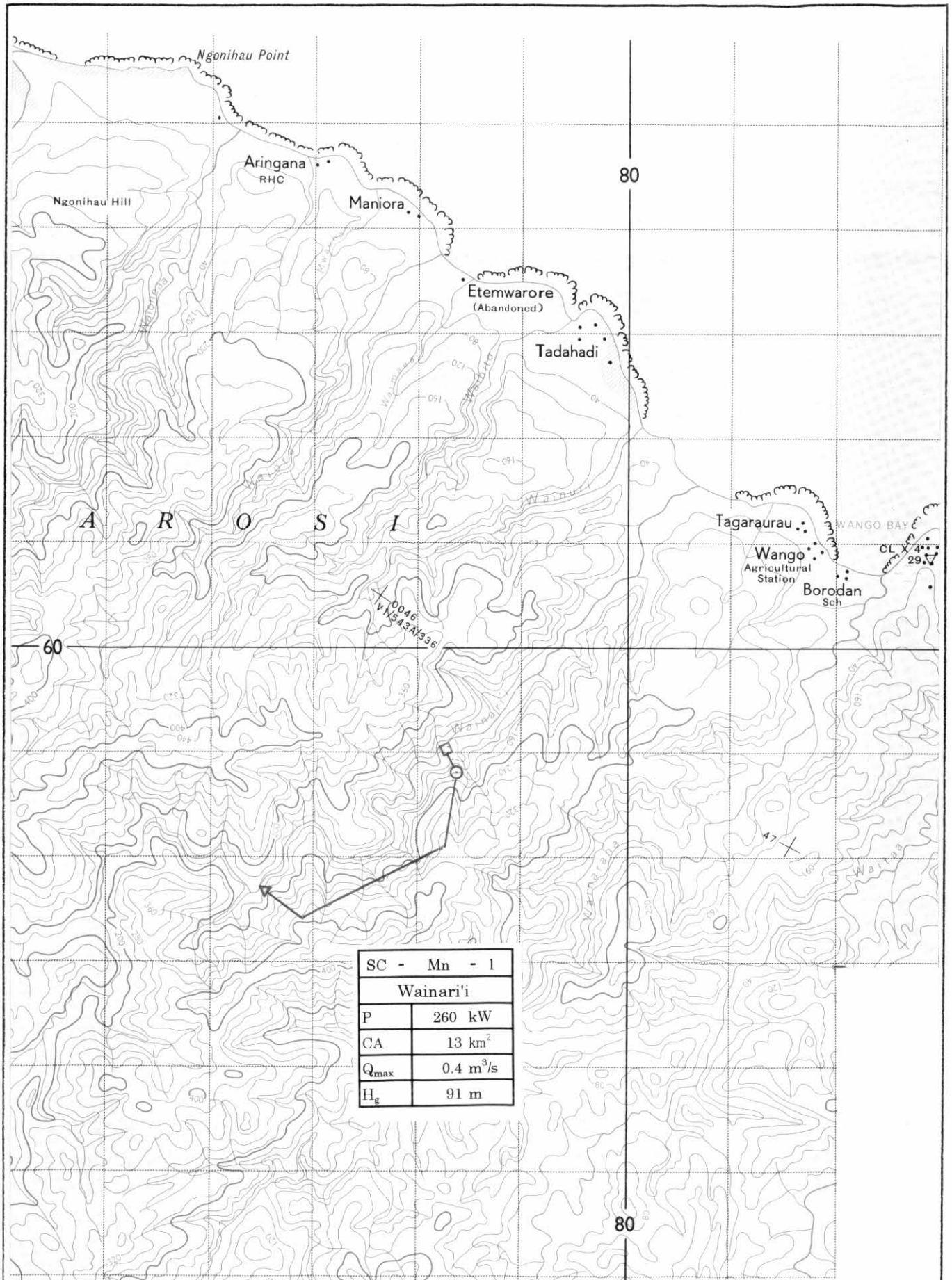
2

AS - 165

Hydro Potential Map (San Cristobal)

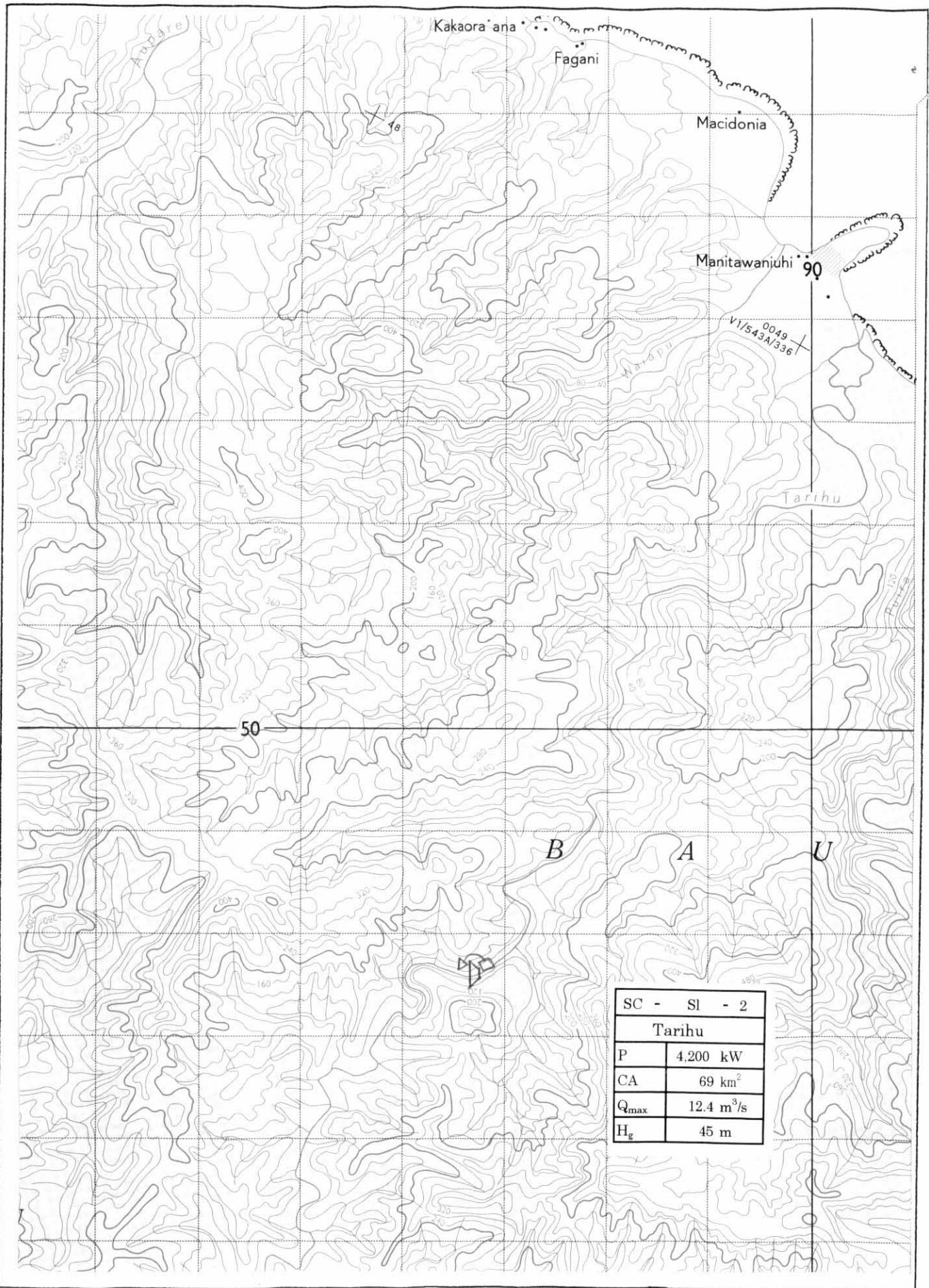
Identification No.	Site	P (kW)
SC - Mn - 1	Wainari'i	260
SC - SI - 2	Tarihu	4,200
SC - SI - 3	Waimakarima	1,800
SC - Mr - 4	Waimapur	20
SC - SI - 5	Maepua	3,200
SC - SI - 6	Hao	8,300
SC - Mn - 7	Kirakira	111
SC - SI - 8	Maghoha 2	3,500
SC - SI - 9	Maghoha 1	1,600
SC - SI - 10	Houmapusi	2,900
SC - SI - 11	Ravoraha	6,100
SC - SI - 12	Warhito	4,800

Appendix 5-1-5 Hydro Potential Map of San Cristbal

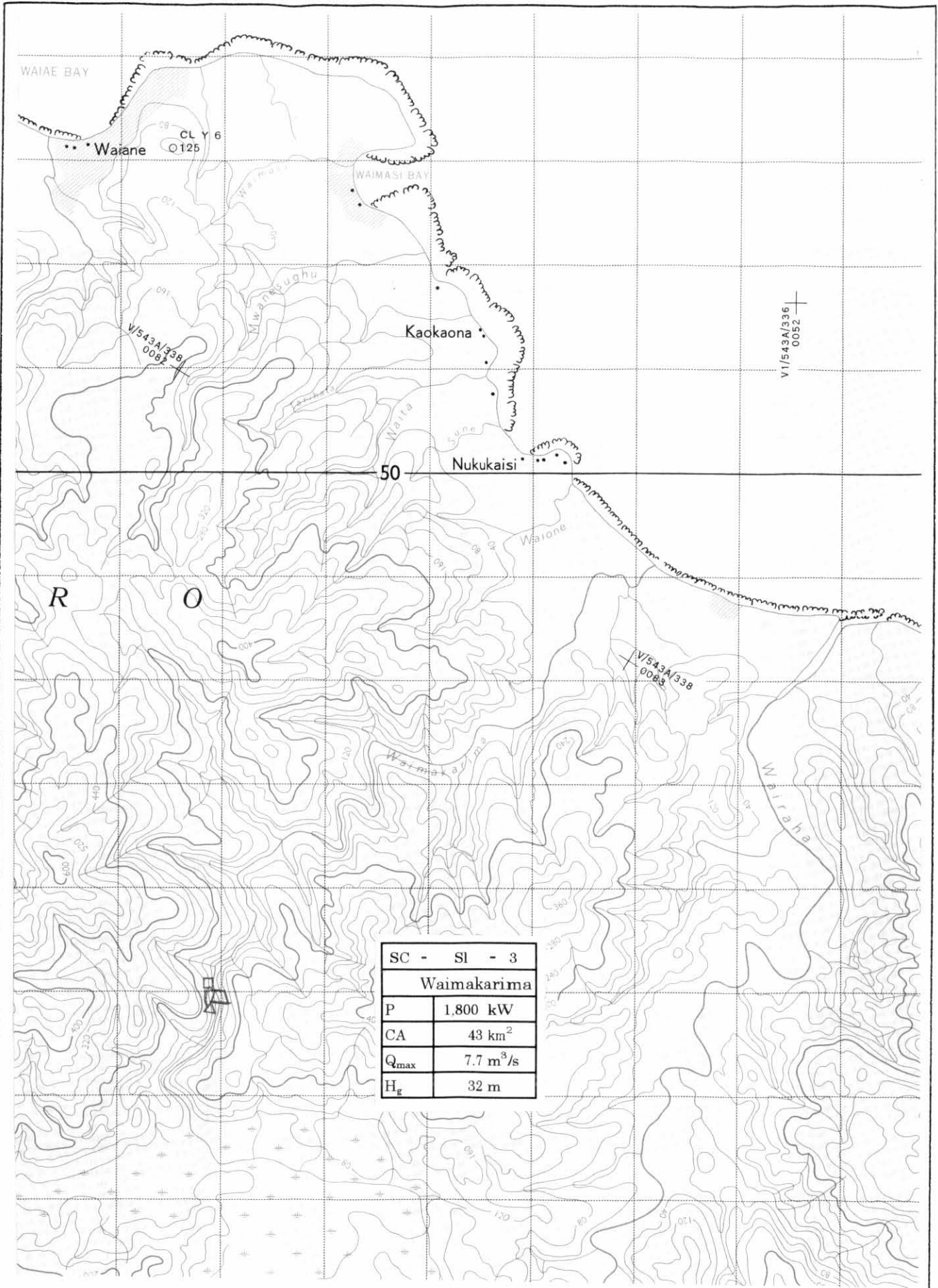


SC - Mn - 1	
Wainari'i	
P	260 kW
CA	13 km ²
Q _{max}	0.4 m ³ /s
H _g	91 m

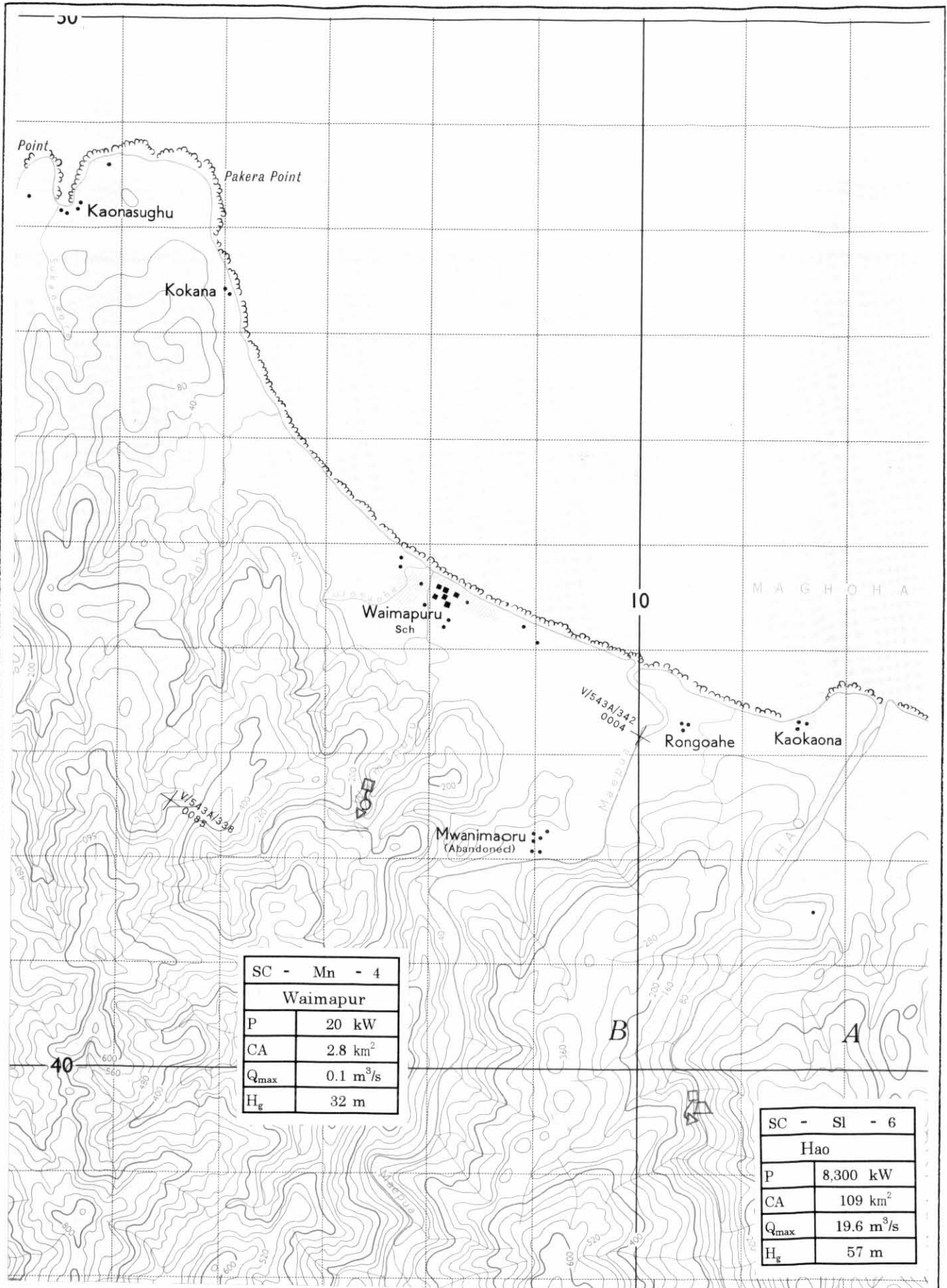
JAPAN INTERNATIONAL COOPERATION AGENCY	MASTER PLAN STUDY OF POWER DEVELOPMENT IN SOLOMON ISLANDS	TITLE Appendix 5-1-5 (1)
TOKYO ELECTRIC POWER SERVICES CO., LTD IC NET CO., LTD		Hydro Potential Map San Cristbal (1)



JAPAN INTERNATIONAL COOPERATION AGENCY	MASTER PLAN STUDY OF POWER	TITLE
TOKYO ELECTRIC POWER SERVICES CO., LTD IC NET CO., LTD	DEVELOPMENT IN SOLOMON ISLANDS	Appendix 5-1-5 (2) Hydro Potential Map San Cristbal (2)



JAPAN INTERNATIONAL COOPERATION AGENCY	MASTER PLAN STUDY OF POWER	TITLE
TOKYO ELECTRIC POWER SERVICES CO., LTD IC NET CO., LTD	DEVELOPMENT IN SOLOMON ISLANDS	Appendix 5-1-5 (3) Hydro Potential Map San Cristbal (3)



SC - Mn - 4	
Waimapur	
P	20 kW
CA	2.8 km ²
Q _{max}	0.1 m ³ /s
H _g	32 m

SC - Sl - 6	
Hao	
P	8,300 kW
CA	109 km ²
Q _{max}	19.6 m ³ /s
H _g	57 m